

38573

DECLARATION OF CONDOMINIUM

OF

WILLOWBROOK HILL CONDOMINIUMS OF PROVO

(An Expandable Condominium)

THIS DECLARATION is made and executed this 24<sup>th</sup> day of September, 1979, by PINE CREST ASSOCIATES, INC., a Utah Corporation, (hereinafter referred to as "Declarant"), pursuant to the provisions of the Utah Condominium Ownership Act.

R E C I T A L S:

A. Declarant is the owner of the real property (the Land) more particularly described in Exhibit "A" attached hereto and made a part hereof.

B. Declarant has caused to be constructed, or will cause to be constructed on the Land a Condominium Project including certain Units and other improvements, as shown on the Map to be recorded concurrently herewith.

C. Declarant desires, by filing this Declaration and the Map, to submit the Land and all improvements now or hereafter constructed thereon to the provisions of the Act as a fee simple Condominium Project to be known as the "Willowbrook Hill Condominiums of Provo".

D. Declarant intends to sell to various purchasers the fee title to the individual Units contained in the Project, together with the undivided ownership interests in the Common Areas and Facilities appurtenant to such Units, subject to the covenants, restrictions, conditions and limitations herein set forth.

E. This Project is intended as an expandable condominium. Declarant anticipates that the Project created by this Declaration will be but the initial part of a larger Project which will come into existence.

NOW, THEREFORE, for the foregoing purposes, Declarant hereby makes the following Declaration:

I. DEFINITIONS

When used in this Declaration (including in that portion hereof headed "Recitals" and in the By-Laws attached hereto as Exhibit "D") the following terms shall have the meaning indicated. Any term used herein which is defined by the Act shall, to the extent permitted by the context hereof, have the meaning ascribed by the Act.

38573  
Utah title  
1781  
571 69  
1979 OCT - 1 11:13  
✓ OK 9350

1781 571

1. Act shall mean and refer to the Utah Condominium Ownership Act (Sections 57-8-1 through 57-8-36, Utah Code Annotated, 1953), as amended and expanded by Laws of Utah 1975, Chapter 173, Sections 1 through 20.

2. Declaration shall mean and refer to that portion of this "Declaration of Condominium of the Willowbrook Hill Condominiums of Provo Condominium Project" as the same may hereafter be modified, amended, supplemented, or expanded in accordance with law and the provisions hereof (and in particular in accordance with the provisions of Article III Section 25 hereof concerning amendments and supplements to this Declaration which are to occur in conjunction with each addition to the Project of a portion of the Additional Land).

3. Declarant shall mean and refer to Pine Crest Associates, Inc., a Utah corporation, and/or successor to said corporation which, either by the operation of law, or through a voluntary conveyance transfer, or assignment comes to stand in the same relation to the Project and/or to the Additional Land (or a portion thereof) as did its predecessor.

4. Record of Survey Map or Map shall mean and refer to the instruments entitled "Record of Survey Map of Willowbrook Hill Condominiums of Provo, Phase 1, a Utah Condominium Project" (6 Sheets and recorded in Utah County, Utah concurrently herewith as said instrument may hereafter be modified, amended, supplemented, or expanded in accordance with law and the provisions hereof) and in particular, in accordance with the provisions of Section 25 of Article III hereof concerning amendments and supplements to the Map which are to occur in conjunction with each addition to the Project of a portion of the Additional Land.

5. Property shall mean and refer to the Land, described in Exhibit "A", and such portions of the Additional Land which are annexed to the Project as provided herein, the Buildings, all improvements and the structures thereon, all easements, rights and appurtenances belonging thereto, and all articles of personal property intended for use in connection therewith.

6. Management Committee or Committee shall mean and refer to the Management Committee of the Willowbrook Hill Condominiums of Provo Condominium Project.

7. Common Areas and Facilities or Common Areas shall mean, refer to, and include:

(a) The real property and interests in real property which this Declaration submits to the terms of the Act.

(b) All Common Areas and Facilities designated as such in the Map.

(c) All Limited Common Areas and Facilities.

(d) All foundations, roofs, columns, girders, beams, supports, and perimeter walls constituting a portion of or included in the improvements which comprise a part of the Project, and any stairs, stairways, entrances and exits which are designed for the use of more than one Unit.

(e) All installations for and all equipment connected with the furnishing of Project utility services, such as electricity, gas, water and sewer.

(f) In general all apparatus, installations, and facilities included within the Project and existing for common use, including, but not limited to, air conditioning condensers.

(g) The Project outdoor lighting, fences, landscape, sidewalks, parking spaces and roads.

(h) All portions of the Project not specifically included within the individual Units.

(i) All other parts of the Project normally in common use or necessary or convenient to its use, existence, maintenance, safety, or management.

(j) All common areas as defined in the Act, whether or not enumerated herein.

8. Limited Common Areas and Facilities or Limited Common Area shall mean and refer to those Common Areas and Facilities designated herein or in the Map as reserved for the use of a certain Unit to the exclusion of the other Units. The Limited Common Areas shall consist of entrance patios, balconies of respective Units and assigned carports, parking spaces and storage structure.

9. Condominium Unit or Unit shall mean and refer to a separate physical part of the Property intended for independent use, consisting of rooms or spaces located in a building. Units are shown in the Map by single cross-hatching. Mechanical equipment and appurtenances located within any one Unit or located without said Unit but designated and designed to serve only the Unit, such as appliances, air conditioning compressors, electrical receptacles and outlets, and the like, shall be considered part of the Unit, as shall all decorated interiors, all surfaces of interior structural walls, floors and ceilings, windows and window frames, doors and door frames, and trim, consisting of, inter alia and as appropriate, wall-paper, paint, flooring, carpeting and tile. All pipes, wires, conduits, or other public utility lines or installations constituting a part of the Unit and serving only the Unit, and any structural members or any other property of any kind, including fixtures and appliances within any Unit, which are removable without jeopardizing the soundness, safety, or usefulness of the remainder of the building within which the Unit is situated shall be considered part of the Unit

10. Building shall mean and refer to a structure containing or to contain Units.

11. Unit Number shall mean and refer to the number, letter, the name of the Building in which the Unit is located, or combination thereof which designates a Unit in the attached Exhibit "B" and on the Map.

12. Unit Owner or Owner shall mean and refer to the owner of the fee in a Unit and the percentage of undivided interest in the Common Areas and Facilities which is appurtenant thereto. The Declarant shall be deemed the owner of all unconstructed or unsold Units. In the event a Unit is the subject of an executory contract of sale, the contract purchaser shall, unless the seller and the purchaser have otherwise agreed and have informed the Committee in writing of such agreement, be considered the Unit Owner for purposes of voting and Committee membership.

13. Common Expenses shall mean and refer to all sums which are expended on behalf of all the Unit Owners and all sums which are required by the Management Committee to perform or exercise its functions, duties, or rights under the Act, this Declaration, the Management Agreement for operation of the Project, and such Rules and Regulations as the Management Committee may from time to time make and adopt.

14. Association shall mean and refer to all of the Unit Owners of Willowbrook Hill Condominiums of Provo Condominium Project taken as, or acting as a group.

15. Condominium Project or Project shall mean and refer to the Willowbrook Hill Condominiums of Provo Condominium Project.

16. Land shall mean, and refer to, and consist of the real property which Article II of this Declaration submits to the terms of the Act, together with each and every portion of the Additional Land which is added (from and after the time such portion is added) to the Project in accordance with law and the provisions of this Declaration.

17. Additional Land shall mean, refer to, and consist of the parcels of real property situate in Utah County, State of Utah described in Exhibit "C" attached hereto and incorporated herein by reference.

18. Mortgage shall mean and include both a first mortgage and a first deed of trust or other security instrument by which a Unit or any part thereof is encumbered.

19. Mortgagee shall mean and include both a mortgagee under a first mortgage on any Unit and a beneficiary under a first deed of trust on any Unit.

20. Supplementary Declaration shall mean and refer to any declaration of covenants, conditions and restrictions, or similar instrument, which extends the provisions of the Declaration to all or any portion within the Additional Land and contain such complementary provisions for such additional property as are herein required by the Declaration.

21. Rules and Regulations shall mean and refer to those rules and regulations adopted from time to time by the

BOOK 1781 PAGE 574

Management Committee from time to time that are deemed necessary or proper for the enjoyment of the Project by the Unit Owners provided they are not in conflict with the Act or this Declaration.

22. Size shall mean and constitute the area of the floor space within a Unit, in square feet, rounded to the nearest whole number ending in zero (e.g. 1120) and computed and determined on the basis of the dimensions shown on the Map.

23. Percentage Interest shall mean and refer to the percentage of undivided ownership in the Common Areas of the Project at any point in time.

## II. SUBMISSION

There is hereby submitted to the provisions of the Act, as the Land initially associated with the Willowbrook Hill Condominiums of Provo Condominium Project, the real property situated in Utah County, State of Utah, particularly described in Exhibit "A" attached hereto and incorporated herein by this reference, subject to the easements, reservations and other provisions set forth therein.

## III. COVENANTS, CONDITIONS, AND RESTRICTIONS

The submission of the Land to the provisions of the Act is made upon and under the following covenants, conditions and restrictions:

1. Description of Improvements. The improvements included in the Project are now or will be located upon the Land. The significant improvements contained in the Project (other than improvements located on or otherwise associated with portions of the Additional Land) include seven (7) Buildings, asphalt roadways, carports, open parking spaces, Storage Structures, concrete sidewalks or walkways, wooden fences and entrance patios. The location and configuration of the improvements referred to in the foregoing sentence is depicted on the Map. The Project (excluding that part thereof located on or otherwise associated with the Additional Land) also contains other improvements of a less significant nature, such as outdoor lighting and landscaping. The Map shows the number of stories and the number of Units which are contained in the seven (7) Buildings initially included in the Project. The Buildings are composed of the following materials: wooden frame with load and non-load bearing walls studded with wood; basement floor of concrete; first floor of wooden joists; second floor of wooden joists; roof of truss type with slight pitch; roofs surfaced with tar and gravel; interior walls surfaced with sheet rock; and exterior surfaced with brick veneer.

2. Description and Legal Status of Units. The Map shows the Unit and Building designation, its location,

dimensions from which its area may be determined, those Limited Common Areas which are or may be reserved for its use, and the Common Areas to which it has immediate access. All Units are residential Units. All Units shall be capable of being independently owned, encumbered, and conveyed.

3. Contents of Exhibit "B". Exhibit "B" to this Declaration furnishes the following information with respect to each Unit: (a) The Building and Unit Designation; (b) Size; and (c) The Percentage Interest which is initially appurtenant to the Unit. With respect to Percentage Interest, to avoid a perpetual series of digits and to obtain a total of one hundred percent (100%), the last digit may have been adjusted, and rounded up or down to a value that is most nearly correct.

4. Common and Limited Common Areas. (a) The Common Areas contained in the Project are described and identified in Article I of this Declaration. Neither the Percentage Interest nor the right of exclusive use of a Limited Common Area shall be separated from the Unit to which it appertains; and, even though not specifically mentioned in the instrument of transfer, the Percentage Interest and such right of exclusive use shall automatically accompany the transfer of the Unit to which they relate. Each Unit Owner shall at its own cost keep the Limited Common Areas designed for exclusive use in connection with his Unit in a clean, sanitary and attractive condition at all times, including, but not limited to, no storing or operation of appliances, (except with approval by the Management Committee if located within the storage unit contiguous to the carports designated to have storage) no drying of clothes and no installation of floor covering on the entrance patio, without the written consent of the Management Committee first had and obtained. The entrance patio of each Unit and the covered carport with storage (c.c.s), covered carport (c.c.) or parking space or spaces (p.s.) after assignment as hereinafter provided, are Limited Common Areas. All Limited Common Areas are shown on the Map by shading.

(b) The use of the Common Areas shall be limited to the Owners in residence and to their tenants in residence, and to their guests, invitees and licensees. The use of each of the Limited Common Areas shall be restricted to the Owner of the Unit to which it is appurtenant, to his tenants in residence, and to his guests, invitees and licensees. The use of the Common Areas and Limited Common Areas shall be governed by the Declaration and the Rules and Regulations as initially established by Declarant and as adopted and amended from time to time by the Management Committee.

5. Assignment of Parking Spaces. A portion of the Common Areas are parking spaces, some with and some without storage facility. As aforesaid, a portion of the Common Areas consists of covered carports with storage (c.c.s.) on the Map, covered carports without storage (c.c.) on the Map, uncovered parking spaces (p.s.), and separate storage structures. Declarant hereby reserves the right to assign such parking spaces and storage structures as Limited Common Areas for the exclusive use of certain Unit Owners to whose Units these

BOOK 1781 PAGE 576

parking spaces and storage structures shall become appurtenant. The Declarant may assign such Common Areas as Limited Common Area parking spaces by making an assignment in the deed to the Unit to which such Limited Common Area shall be appurtenant and subsequently confirming such assignment by recording an appropriate amendment to this Declaration or to the Map. The assignment of parking spaces as Limited Common Areas and the procedure thereof shall apply to parking spaces on the Additional Land if and when the Project is expanded as provided in this Declaration.

6. Conveyancing. Any deed, lease, mortgage, deed of trust, or other instrument conveying or encumbering a Unit shall describe the interest or estate involved substantially as follows:

Unit No. \_\_\_\_\_ in Building \_\_\_\_\_ contained within the Willowbrook Hill Condominiums of Provo as the same is identified in the Record of Survey Map recorded in Utah County, Utah as Entry No. \_\_\_\_\_ in Book \_\_\_\_\_ at Page \_\_\_\_\_ and in the Declaration of Condominium of the Willowbrook Hill Condominiums of Provo recorded in Utah County, Utah as Entry No. \_\_\_\_\_ in Book \_\_\_\_\_ at Page \_\_\_\_\_ (as said Declaration may have been or shall be amended or supplemented).

TOGETHER WITH parking space No. \_\_\_\_\_ and storage structure No. \_\_\_\_\_ as Limited Common Areas appurtenant to said Unit, and also together with the undivided ownership interest in said Project's Common Areas and Facilities which is appurtenant to said Unit (the referenced Declaration of Condominium providing for periodic alteration both in the magnitude of said undivided ownership interest and in the composition of the Common Areas to which said interest relates).

Whether or not the description employed in any such instrument is in the above-specified form, however, all provisions of this Declaration shall be binding upon and shall inure to the benefit of any party who acquires any interest in a Unit.

7. Computation of Percentage Interests. The proportionate share of the Unit Owners in the Common Areas of the Project, at any point in time, is based on the Size that each of the Units bears to the total Size of all Units and the Percentage Interests of the respective Unit Owners will be adjusted at such time or times as the Project is expanded as provided in this Declaration to reflect the increased total Size of all Units resulting from expansion. The proportionate ownership in the Common Areas shall be for all purposes including, but not limited to, voting, and assessments for Common Expenses. The maximum interest for each of the Unit Owners in the Common Areas shall be as set forth in aforesaid Exhibit "B". Such maximum interest

shall be subject, as to each Unit Owner, to diminution<sup>r</sup> to a minimum of .27% in the event the Project is expanded to the maximum number of Units set forth in Paragraph 25.

8. Unit Maintenance. Each Owner shall at his own cost and expense maintain, repair, paint, re-paint, tile, wax, paper or otherwise refinish and decorate the interior surfaces of the walls, ceilings, floors, windows and doors forming the boundaries of his Unit and all walls, ceiling, floors, windows and doors within such boundaries and also the exterior of all windows, including replacement of all broken windows. In addition to decorating and keeping the interior of his Unit in good repair and in a clean and sanitary condition, he shall be responsible for the maintenance, repair or replacement of any plumbing fixtures, water heater, heating equipment, air conditioner, lighting fixtures, refrigerator, dishwasher, disposal equipment, range, or other appliances or fixtures that may be in, or connected with, his Unit. Each Unit shall be maintained so as not to detract from the appearance of the Project and so as not to affect adversely the value or use of any other Unit.

9. Association Membership. Membership in the Association shall be automatic, shall be appurtenant to the Unit in which the Owner has the necessary interest and shall not be separated from the Unit to which it appertains.

10. Easement for Encroachment. If any part of the Common Areas encroaches or shall hereafter encroach upon a Unit or Units, an easement for such encroachment and for the maintenance for the same shall and does exist. If any part of a Unit encroaches or shall hereafter encroach upon the Common Areas, or upon an adjoining Unit or Units, an easement for such encroachment and for the maintenance shall and does exist. Such encroachments shall not be considered to be encumbrances either to the Common Areas or the Units. Encroachments referred to herein include, but are not limited to, encroachments caused by error in the original construction of the Building(s) on the Land, by error in the Map, by settling, rising or shifting of the earth, or by changes in position caused by repair or reconstruction of the Project or any part thereof.

11. Access for Repair of Common Areas. Some of the Common Areas are or may be located within the Units or may be conveniently accessible only through the Units. The Owners of the other Units shall have the irrevocable right, to be exercised by the Committee, as its agent, to have access to each Unit and to all Common Areas from time to time during such reasonable hours as may be necessary for the maintenance, repair or replacement of any of the Common Areas located therein or accessible therefrom or for making emergency repairs therein necessary to prevent damage to



the Common Areas or to another Unit or Units. The Committee shall also have such rights independent of the agency relationship. Damage to the interior of any part of a Unit or Units resulting from the maintenance, repair, emergency repair, or replacement of any of the Common Areas or as a result of emergency repairs within another Unit at the instance of the Committee or of Unit Owners shall be the responsibility of the Association; provided, that if such damage is the result of negligence of the Owner of a Unit, then such Owner shall be financially responsible for all such damage. Such damage shall be repaired and the property shall be restored substantially to the same condition as existed prior to damage. Amounts owing by Owners pursuant hereto shall be collected by the Committee by assessment.

12. Right of Ingress, Egress. Each Owner shall have the right to ingress and egress over, upon and across the Common Areas necessary for access to his Unit, and to the Limited Common Areas designated for use in connection with his Unit, and such rights shall be appurtenant to and pass with the title to each Unit.

13. Pipes, Ducts, Cables, Wires, Conduits, Public Utility Lines, and Other Common Facilities Located Inside of Units; Support. Each Unit Owner shall have an easement in common with the Owners of all other Units to use all pipes, wires, ducts, cables, conduits, public utility lines and other Common Facilities located in any of the other Units and serving his Unit. Each Unit shall be subject to an easement in favor of the Owners of all other Units to use the pipes, ducts, cables, wires, conduits, public utility lines and other Common Facilities serving such other Units and located in such Unit. The Management Committee shall have a right of access to each Unit to inspect the same, to remove violations therefrom and to maintain, repair or replace the common areas contained therein or elsewhere in the buildings. Every portion of a Unit which contributes to the structural support of the building shall be burdened with an easement of structural support for the benefit of all other Units and the Common Areas.

14. Easement to Management Committee. The Management Committee shall have non-exclusive easements to make such use of the Common Areas as may be necessary or appropriate to perform the duties and functions which it is obligated or permitted to perform pursuant to this Declaration.

15. Easement for Utility Services. There is hereby created a blanket easement upon, across, over and under the Land described in Exhibit A, and any expansion thereof, for ingress, egress, installation, replacing, repairing and maintaining all utilities, including but not limited to, water, sewers, gas, telephones,

electricity, cable T.V., and other utility services.

16. Easement for Use of Recreational Areas and Facilities. (a) All Owners of Units contained within the Land, and all Unit Owners located on any portion of the land described as Additional Land on Exhibit "C" hereof, are hereby granted a non-exclusive right and easement of enjoyment in common with others of the amenities and recreational facilities constituting a portion of the Common Areas of the Project.

(b) The right and easements of enjoyment created hereby shall be subject to the following:

(1) The right of the Declarant prior to the termination of the period of Declarant's control to grant and reserve easements and rights-of-way through, under, over and across the Common Areas, for the installation, maintenance and inspection of the lines and appurtenances for public or private water, sewer, drainage, gas, electricity, telephone, cable T.V., and other utilities; and

(2) The right of the Management Committee to adopt Rules and Regulations governing the use by the Owners of the Common Areas.

17. Use of Units and Common Areas.

(a) Each of the Units in the Project is intended to be used for single family residential housing consisting of no more than four (4) persons and is restricted to such use.

(b) There shall be no obstructions of the Common Areas by the Owners, their tenants, guests or invitees without the prior written consent of the Committee. The Committee may by Rules and Regulations prohibit or limit the use of the Common Areas as may be reasonably necessary for protecting the interests of all the Owners or protecting the Units or the Common Areas. Nothing shall be kept or stored, on any part of the Common Areas without the prior written consent of the Committee, except as specifically provided herein. Nothing shall be altered on, constructed in or removed from the Common Areas except upon the prior written consent of the Committee. No automobile or other vehicle shall be parked at an entrance to or in front of a carport or parking space which is a Limited Common Area, in front of a walkway, or at any other location within the Project which impairs or tends to impair vehicular or pedestrian access within the Project or to and from its various parts.

(c) Nothing shall be done or kept in any Unit or in the Common Areas or any part thereof which would result in the cancellation of the insurance on the Project or any part thereof or increase of the rate of the insurance on the Project or any part thereof over what the Committee, but for such activity, would pay, without the prior

written consent of the Committee. Nothing shall be done or kept in any Unit or in the Common Areas or any part thereof which would be a violation of any statute, rule, ordinance, regulation, permit or other validly imposed requirement of any governmental body. No damage to, or waste of, the Common Areas or any part thereof shall be committed by any Owner or any invitee of any Owner, and each Owner shall indemnify and hold the Committee and the Owners harmless against all loss resulting from any such damage or waste caused by him or his invitees; provided, however, that any invitee of the Declarant shall not under any circumstances be deemed to be an invitee of any other Owner. No noxious, destructive or offensive activity shall be carried on in any Unit or in the Common Areas or any part thereof, nor shall anything be done therein which may be or may become an annoyance or nuisance to any other Owner or to any person at any time lawfully residing in the Project.

(d) No Owner shall violate the Rules and Regulations for the use of the Units and of the Common Areas as adopted from time to time by the Management Committee.

(e) No structural alterations to any Unit shall be made by any Owner without the prior written consent of the Committee.

(f) Window coverings of any and all Units shall consist of wood shutters, mini-blinds, drapes, woven wood coverings, curtains or other customary coverings. Under no circumstances shall any cardboard or tinfoil be used as window coverings in the Project. The Owner of all Units must maintain in good and attractive condition mini-blinds on all windows so as to present a common, uniform and compatible appearance from the outside, except for the sliding glass door, of the type and style as originally provided to the Unit or as might be approved by the Committee.

(g) No signs whatsoever shall be erected or maintained in the Common Areas without the prior written consent of the Committee, except: (i) Such signs as may be required by legal proceedings, and (ii) Such signs as Declarant may erect or maintain incident to sale of Units.

(h) No animals of any kind shall be raised, bred, or kept in any Unit or in the Common Areas, except that only two (2) house pets weighing no more than twenty (20) pounds may be kept in the Units. No animals shall be permitted on the Common Areas except generally recognized house pets only when accompanied by and under the control of the persons to whom they belong, including the use of leashes. The Management Committee shall assess pet owners, whether Unit Owners or other occupants, a reasonable monthly fee deemed necessary to keep the Common Areas, including Limited

Common Areas, cleared of droppings and to repair damages by pets. Said fee shall be related to the size, nuisance caused and the number of pets kept by an Owner or occupant.

(i) Except for temporary parking, no recreational vehicles and related items (boats, campers, trailers, motor homes and the like) shall be parked on any portion of the Common Areas or Limited Common Areas but shall be parked in a special parking area provided therefor, subject to the Rules and Regulations of the Management Committee. The Owner or occupant of any one Unit shall not park or maintain on the Project more than two motor vehicles used on a regular basis without the written consent of the Committee.

(j) Notwithstanding anything contained herein to the contrary, until the Declarant has completed and sold all of the Units, neither the Unit Owners who have purchased Units from the Declarant nor the Committee shall interfere with the completion of improvements and sale of the remaining Units. The Declarant reserves the right to use any Units owned by Declarant as models, management offices or sales offices until such time as Declarant conveys title thereto to Unit Owners. Declarant reserves the right to relocate the same from time to time within the Project; upon relocation or sale of a model, management office or sales office, the furnishings thereof may be removed. Declarant further reserves the right to maintain on the Project such advertising signs, which may be placed in any location on the Project and may be relocated or removed, all at the sole discretion of Declarant. The reservation of this easement to facilitate sales is expressly made applicable to the Additional Land.

18. Status and General Authority of Committee. Notwithstanding anything herein contained to the contrary, the Condominium Project shall be managed, operated, and maintained by the Management Committee exclusively as agent of, and in the name of, the Association and any act performed by the Management Committee pursuant to this Declaration or the By-Laws, as the same may be amended from time to time, shall be deemed to be performed by the Committee for and on behalf of the Association as its agent. The Management Committee shall have, and is hereby granted, the following authority and powers:

(a) The authority, without the vote or consent of the Unit Owners or of any other person(s) to grant or create, on such terms as it deems advisable, utility and similar easements over, under, across, and through the Common Areas.

(b) The authority to execute and record, on behalf of all the Unit Owners, any amendment to the Declaration or Map which has been approved by the vote or consent necessary to authorize such amendment.

(c) The power to sue and be sued.

(d) The authority to enter into contracts which in any way concern the Project, so long as any vote or consent of the Unit Owners necessitated by the subject matter of the agreement has been obtained.

(e) The power and authority to convey or transfer any interest in real property authorized by the Owners having an interest therein.

(f) The power and authority to purchase, otherwise acquire, and accept title to, any interest in real property, so long as such action has been authorized by any vote or consent which is necessary under the circumstances.

(g) The authority to license persons not otherwise entitled to use any of the recreational areas and facilities to use the same from time to time as the Committee deems appropriate upon payment of fees prescribed by it to help defray the cost of maintenance thereof.

(h) The power and authority to borrow money, provided that no indebtedness for borrowed funds shall exceed at any given time the sum of \$5,000.00 without the prior vote or consent of the majority of the Owners.

(i) The authority to promulgate such reasonable Rules and Regulations, and procedures as may be necessary or desirable to aid the Committee in carrying out any of its functions or to insure that the Project is maintained and used in a manner consistent with the interests of the Unit Owners.

(j) The power and authority to perform any other acts and to enter into any other transactions which may be reasonably necessary for the Management Committee to perform its functions as agent of the Association.

Any instrument executed by the Management Committee that recites facts which, if true, would establish the Committee's power and authority to accomplish through such instrument what is purported to be accomplished thereby, shall conclusively establish said power and authority in favor of any person who in good faith and for value relies upon said instrument.

19. Manager. The Committee may carry out any of its functions which are capable of delegation through a Project Manager. Any Manager retained for such purposes must be an individual or entity experienced and qualified in the field of property management. The Manager so engaged shall be responsible for managing the Project for the benefit of the Unit Owners and shall, to the extent permitted by law and the terms of the agreement with the Committee, be authorized to perform any of the functions or acts required or permitted to be performed by the Management Committee itself.

20. Composition of Management Committee. The Committee shall be composed of five members. At the first

annual meeting of the Association three Committee members shall be elected for two-year terms and two members for one-year terms. At each annual meeting of the Association thereafter any vacant seat on the Committee shall be filled with a member elected for a two-year term. Only Unit Owners and officers and agents of Owners other than individuals shall be eligible for Committee membership. At each annual meeting the Percentage Interest appurtenant to a Unit may be voted in favor of as many candidates for Committee membership as there are seats on the Committee to be filled; provided, however, that until the happening of the event hereinafter described in this Section 2 Declarant alone shall be entitled to select all or any portion of the five Committee members.

The event referred to in the first paragraph of this Section 2, shall be the first to occur of the following:

(a) Unit to which an aggregate of at least three-fourths (3/4) of the Percentage Interest then appertain have been conveyed by Declarant, or all Additional Land has been added to the Project, whichever last occurs; or

(b) The expiration of six (6) years after the date on which this Declaration is filed for record in the office of the County Recorder of Utah County, Utah.

21. Agreement to Pay Assessment. Declarant, for each Unit owned by it within the Project, hereby covenants, and each Owner of any Unit by the acceptance of a deed therefor, whether or not it be so expressed in the deed, or by entering into a sale and purchase contract, shall be deemed to covenant and agree with each other and with the Association to pay to the Association annual assessments made by the Association for the purposes provided in this Declaration, and special assessments for capital improvements and other matters as provided in this Declaration. Such assessments shall be fixed, established and collected from time to time in the manner provided in this Declaration.

(a) Amount of Total Annual Assessments. The total annual assessments against all Units shall be based upon advance estimates of cash requirements by the Committee to provide for the payment of all estimated expenses growing out of or connected with the maintenance and operation of the Common Areas, which estimates may include, among other things expenses of management, grounds maintenance, taxes and special assessments, premiums for all insurance which the Committee is required or permitted to maintain pursuant hereto, common lighting and heating, water charges, garbage collection, repairs and maintenance of the Common Areas that must be replaced on a periodic basis, wages for Committee employees, legal and accounting fees, any deficit remaining from a previous period; the creation of a reasonable contingency reserve, surplus and/or sinking fund; and any other expenses and liabilities which may be incurred by the

Association for the benefit of the Owners under or by reason of this Declaration.

(b) Apportionment of Annual Assessments.

Expenses attributable to the Common Areas and to the Project as a whole shall be apportioned among all Owners in proportion to their respective Percentage Interests in the Common Areas.

(c) Notice of Annual Assessments and Time for Payment Thereof. Annual assessments shall be made on a calendar year basis. The Committee shall give written notice to each Owner as to the amount of the annual assessment with respect to his Unit not less than thirty (30) days nor more than sixty (60) days prior to the beginning of the next calendar year. Such assessment shall be due and payable in monthly installments on the first day of each and every month of each year; provided, however, that the first annual assessment shall be for the balance of the calendar year remaining after the date fixed by the Committee as the date of commencement of the Project. Such assessment shall be due and payable within thirty (30) days after written notice of the amount thereof shall have been given to the respective Owner of a Unit. Each monthly assessment shall bear interest at the rate of twelve percent (12%) per annum from the date it becomes due and payable if not paid within thirty (30) days after such date. Moreover, the Committee may impose a late payment service charge equal to 5% of each delinquent monthly assessment. Failure of the Committee to give timely notice of any assessment as provided herein shall not affect the liability of the Owner of a Unit for such assessment, but the date when payment shall become due in such case shall be deferred to a date thirty (30) days after such notice shall have been given. Assessments shall commence as to Units sold from the date of closing of sale, and as to all unsold Units no later than sixty (60) days from the date of closing of first Unit sold.

Each time a legal title to a Unit (including a Unit located within the boundaries of the Additional Land) passes from one person to another, within thirty (30) days after the effective date of such title transaction the new Unit Owner shall pay to the Committee, in addition to any other required amounts, the sum of \$50.00. The provisions for payment of assessments shall apply to the collection of such sum. The sums received by the Committee pursuant to this paragraph shall be held by it as a contingency reserve and shall be used at such times and for such purposes as the Committee may determine.

(d) Special Assessments for Capital Improvements. In addition to the annual assessments authorized above, the Committee may levy in any assessment year a special assessment, payable over such a period as the Committee may determine for the purpose of defraying, in whole or in part, the cost of any construction or reconstruction, unexpected repair or replacement of the Project or any part thereof, or for any

other expense incurred or to be incurred as provided in this Declaration. This Section shall not be construed as an independent source of authority for the Committee to incur expenses, but shall be construed to prescribe the manner of assessing for expenses authorized by other Sections hereof. Any amounts assessed pursuant hereto shall be assessed to Owners in proportion to their respective Percentage Interests in the Common Areas. Notice in writing of the amount of such special assessments and the time for payment thereof shall be given promptly to the Owners, and no payment shall be due less than thirty (30) days after such notice shall have been given. A special assessment shall bear interest at the rate of twelve percent (12%) per annum from the date it becomes due and payable if not paid within thirty (30) days after such date. Notwithstanding anything to the contrary herein contained, additions or capital improvements to the Project which cost no more than \$4,000.00 may be authorized by the Management Committee alone. Additions or capital improvements the cost of which will exceed such amount must, prior to being constructed, be authorized by at least a majority vote of the Unit Owners at a meeting of the Association duly called and convened at which a quorum is present. Any addition or capital improvement which would materially alter the nature of the Project must, regardless of its cost and prior to being constructed, be authorized by a vote of Unit Owners in person or by proxy of not less than 67% of the Percentage Interest at a meeting of the Association, special or annual, at which a quorum is present.

(e) Lien for Assessments. All sums assessed to any Unit pursuant to this Declaration, together with interest thereon as provided herein, shall be secured by a lien on such Unit in favor of the Association. Such lien shall be superior to all other liens and encumbrances on such Unit, except only for: (a) valid tax and special assessment liens on the Unit in favor of any governmental assessing authority; and (b) a lien for all sums unpaid on a first Mortgage, or on any Mortgage to Declarant, duly recorded in the Official Records of Utah County, Utah, including all unpaid obligatory advances to be made pursuant to such Mortgage and all amounts advanced pursuant to such Mortgage and secured by the lien thereof in accordance with the terms of such instrument. All other lienors acquiring liens on any Unit after this Declaration shall have been recorded in said records, shall be deemed to consent that such liens shall be inferior to future liens for assessments, as provided herein, whether or not such consent be specifically set forth in the instruments creating such liens.

To evidence a lien for sums assessed hereunder, the Committee may prepare a written notice of lien setting forth the amount of the assessment, the date due, the amount remaining unpaid, the name of the Owner of the Unit and a description of the Unit. Such a notice shall be signed by the Committee and may be recorded in the office of the County Recorder of Utah County, Utah. No notice of lien shall be



recorded until there is a delinquency in payment of the assessment. Such lien may be enforced by judicial foreclosure by the Committee in the same manner in which mortgages on real property may be foreclosed in Utah. In any such foreclosure, the Owner shall be required to pay the costs and expenses of such proceeding, the costs and expenses of filing the notice of lien and all court costs and reasonable attorneys' fees. All such costs, expenses and fees shall be secured by the lien being foreclosed. The Owner shall also be required to pay to the Committee any assessments against the Unit which shall become due during the period of foreclosure. In the event of foreclosure, after the institution of the action the Unit Owner shall pay a reasonable rental for his use of the Unit and the Committee shall, without regard to the value of the Unit, be entitled to the appointment of a receiver to collect any rentals due from the Owner or any other person. The Committee shall have the right and power to bid an amount equal to its then existing lien at the foreclosure sale or other legal sale and to acquire, hold, convey, lease, rent, encumber, use and otherwise deal with the same as the Owner thereof.

A release of notice of lien shall be executed by the Committee and recorded in the Office of the County Recorder of Utah County, Utah, upon payment of all sums secured by a lien which has been made the subject of a recorded notice of lien.

Any encumbrancer holding a lien on a Unit may pay, but shall not be required to pay, any amounts secured by the lien created hereunder, and upon such payment such encumbrancer shall be subrogated to all rights of the Committee with respect to such lien, including priority.

The Committee shall report to any encumbrancer of a Unit any unpaid assessments remaining unpaid for thirty days after the same shall have become due; provided, however, that such encumbrancer first shall have furnished to the Committee written notice of such encumbrance.

(f) Personal Obligation of Owner. The amount of any annual or special assessment against any Unit shall be the personal obligation of the Owner thereof to the Association. Suit to recover a money judgment for such personal obligation shall be maintainable by the Committee without foreclosing or waiving the lien securing the same. No Owner may avoid or diminish any personal obligation by waiver of the use and enjoyment of any of the Common Areas or by vacancy or abandonment for any period of time of his Unit.

(g) Statement of Account. Upon payment of a reasonable fee not to exceed ten dollars (\$10.00), or such other amount as may in the future be allowed by the Act, and

upon written request of any Owner or any Mortgagee, prospective Mortgagee or prospective purchaser of a Unit, the Committee shall issue a written statement setting forth the amount of the unpaid assessments, if any, with respect to such Unit; amount of the current yearly assessment and the date that such assessment becomes or became due; credit for advanced payments or prepaid items, including, but not limited to, an Owner's share of prepaid insurance premiums; and such statement shall be conclusive upon the Committee in favor of persons who rely thereon in good faith. Unless such request for a statement of account shall be complied with within twenty (20) days, all unpaid assessments which became due prior to the date of making such request shall be subordinate to the lien of a Mortgagee which acquired its interest subsequent to requesting such statement. Where a prospective purchaser makes such request, both the lien for such unpaid assessments and the personal obligations of the purchaser shall be released automatically if the statement is not furnished within the twenty (20) day period provided herein and thereafter an additional written request is made by such purchaser and is not complied with within ten (10) days, and the purchaser subsequently acquires the Unit.

(h) Personal Liability of Purchaser for Assessments. Subject to the provisions of subparagraph (g) a purchaser of a Unit shall be jointly and severally liable with the seller for all unpaid assessments against the Unit up to the time of the grant or conveyance, without prejudice to the purchaser's right to recover from the seller the amount paid by the purchaser for such assessments.

22. Transition of Management. Notwithstanding any reservation to the contrary contained in paragraph 19 above, Declarant may at any time relinquish its reserved right to select the members of the Committee and to transfer the entire management of the Project to the Committee elected by Unit Owners. If and when Declarant elects so to do, Declarant shall notify Owners in writing the effective date of such transfer (Transfer Date) at least 60 days prior thereto. Thereupon, Unit Owners shall call a meeting to elect the members of the Management Committee to take office as of the Transfer Date. Declarant covenants to cooperate with Unit Owners in effecting orderly transition of management. Moreover, Declarant shall cause all obligations for Common Expenses prior to the Transfer Date to be paid in full on or before such date. Accordingly, it is intended that the cash position of the Committee as of the Transfer Date will be zero.

23. Insurance. The Management Committee shall secure and at all times maintain the following insurance coverages:

(a) A master or blanket policy of property insurance, with extended coverage and all other coverage in the kinds and amounts commonly required by private institutional mortgage investors for projects similar in construction, location and use on a replacement cost basis in an amount not less than one hundred percent (100%) of the insurable value (based upon replacement cost). Each such policy shall contain the standard mortgagee clause which must be endorsed to provide that any proceeds shall be paid to the Association for the use and benefit of mortgagees as their interests may appear. The assured shall be the Association as a trustee for the Unit Owners, or their authorized representative. Such insurance must provide protection against at least the following: loss by fire and other hazards covered by the standard extended coverage.

(b) A comprehensive policy of public liability insurance covering all of the Common Areas insuring the Association, the Committee, the Manager, and the Unit Owners against any liability incident to the ownership, use, or operation of the Common Areas and public ways of the Project or of any Unit which may arise among themselves, to the public, or to any invitees, or tenants of the Project, or of the Unit Owners. Limits of liability under such insurance shall be not less than One Million Dollars (\$1,000,000.00) covering all claims for personal property injury and/or property damage arising out of a single occurrence, including protection against water damage liability, liability for nonowned and hired automobile and liability for property of others. Such insurance policy shall contain a "severability of interest" endorsement which shall preclude the insurer from denying the claim of a Unit Owner because of negligent acts of the Association or other Unit Owners. The scope of coverage must include all other coverage in the kinds and amounts required by private institutional mortgage investors for similar projects in location, construction and use.

(c) The Association shall maintain fidelity coverage to protect against dishonest acts on the part of employees of professional managers, employees, or volunteers by the Association. The fidelity bond or insurance must name the Association as the obligee and shall be written in an amount sufficient to provide protection which in no event shall be less than 150% of the insured's estimated annual operating expenses and reserves unless a greater amount is required by majority of the Mortgagees, or their designees. In connection with such coverage an appropriate endorsement to the policy to cover any persons who serve without compensation shall be added if the policy would not otherwise cover volunteers. All fidelity bond coverage shall provide that they may not be cancelled or substantially modified (including cancellation for nonpayment of premium) without at least

30 days' prior written notice to the servicer on behalf of Mortgagees.

The following additional provisions shall apply with respect to insurance:

(a) In addition to the insurance and bond coverage described above, the Committee shall secure and at all times maintain insurance against such risks as are or hereafter may be customarily insured against in connection with all condominium projects similar to the Project in construction, nature and use.

(b) Each hazard insurance policy shall be written by a company holding a financial rating of Class VI or better as designated in Best's Key Rating Guide. Each insurer must be specifically licensed to transact business within the State of Utah. Policies are unacceptable where (i) under the terms of the carrier's charter, by-laws or policy, contributions or assessments may be made against the Borrower or the Mortgagee, or its designee; or (ii) by the terms of the carrier's charter, by-laws, or policy, loss, payments are contingent upon action by the carrier's board of directors, policy holders, or members; or (iii) the policy includes any limiting clauses (other than insurance conditions) which could prevent the Mortgagee or the borrower from collecting insurance proceeds.

(c) The Committee shall have the authority to adjust losses.

(d) Insurance secured and maintained by the Committee shall not be brought into contribution with insurance held by the individual Unit Owners or their mortgagees.

(e) Each policy of insurance obtained by the Committee shall provide: a standard mortgagee clause commonly accepted by a private institutional mortgage investors in the Area in which the Project is located; a waiver (if available) of the insurer's subrogation rights with respect to the Committee, the Manager, the Unit Owners, and their respective servants, agents, and guests; that it cannot be cancelled, suspended or invalidated due to the conduct of any member, officer, or employee of the Committee or of the Manager without a prior written demand that the defect be cured; that any "no other insurance" clause therein shall not apply with respect to insurance held individually by the Unit Owners; and that a mortgagee clause endorsement which must provide that the insurance carrier shall

notify in writing any and all insureds, including the servicers on behalf of Mortgagees or designees thereof at least thirty (30) days in advance of the effective date of any substantial modification or cancellation of the coverage.

(f) Any Unit Owner may obtain additional insurance at his own expense, so long as such additional insurance does not have the effect of decreasing the amount which may be realized under any policy maintained by the Committee. Any Unit Owner who individually obtains insurance covering any portion of the Project shall supply the Committee with a copy of his policy within 30 days after he acquires such insurance.

(g) Insurance coverage required by this Section 22 must not be prejudiced by (i) any act or neglect of the Unit Owners when such act or neglect is not within the control of the Association, or (ii) any failure of the Association to comply with any warranty or condition regarding any portion of the Project over which the Association has no control.

(h) All policies of property insurance must provide that notwithstanding any provision affording the insurer the right to elect to restore damage in lieu of a cash settlement, such option shall not be exercisable without the prior written approval of the Association (or any insurance trustee) or when in conflict with the provisions of any insurance trust agreement to which the insurance may be a party, or any requirement of law.

24. Damage to Project. In the event of damage of or destruction of part or all of the improvements in the Condominium Project, the following procedures shall apply:

(a) If proceeds of the insurance maintained by the Management Committee are alone sufficient to repair or reconstruct the damage or destroyed improvement, such repair or reconstruction shall be carried out.

(b) If less than 75% of the Project's improvements are destroyed or substantially damaged, and if proceeds of the insurance maintained by the Committee are not alone sufficient to accomplish repair or reconstruction, restoration shall be carried out and all the Unit Owners shall be assessed for any deficiency on the basis of their respective Percentage Interest.

(c) If 75% or more of the Project's improvements are destroyed or substantially damaged, if proceeds of the insurance maintained by the Management Committee are not alone sufficient to accomplish restoration, and if the Unit Owners within 100 days after the destruction or damage by a vote of at least 75% elect to repair or reconstruct the affected improvements, restoration shall be accomplished in the manner directed under subparagraph (b) above.

(d) If 75% or more of the Project's improvements are destroyed or substantially damaged, if proceeds of the insurance maintained by the Committee are insufficient to accomplish restoration, and if the Unit Owners do not, within 100 days after the destruction or damage and by a vote of at least 75%, elect to repair or reconstruct the affected improvements, the Management Committee shall promptly record with the Utah County Recorder a notice setting forth such facts. Upon the recording of such notice the provisions of subsections (1) through (4) of Section 57-8-31, Utah Code Annotated (1953), shall apply and shall govern the rights of all parties having an interest in the Project or any of the Units.

Any reconstruction or repair which is required to be carried out by this Paragraph 24 regarding the extent of damage to or destruction of Project improvements shall be made by three MAI appraisers selected by the Management Committee. The decision of any two such appraisers shall be conclusive.

25. (a) Reservation of Option to Expand. Declarant hereby explicitly reserves an option until the seventh (7th) anniversary of the recording of this Declaration to expand the Project from time to time in compliance with Sections 57-8-13.6 of the Act, as the same may be amended from time to time, without the consent of any Unit Owner or Mortgagee. The option to expand may be terminated prior to such anniversary only upon the filing by Declarant of an amendment to this Declaration which by the provisions of such Amendment terminates the right to expand. Declarant expressly reserves the right to add any or all portions of the Additional Land at any time, at different times, in any order, without limitation; provided, however, that the Additional Land shall not exceed the area described on Exhibit "C" hereto. There are no other limitations on the option to expand.

(b) Supplemental Declarations and Supplemental Maps. Such expansion may be accomplished by the filing for record by Declarant in the County Recorder of Utah County, Utah, no later than seven (7) years from the date of this Declaration, a supplement or supplements to this Declaration

containing a legal description of the site or sites for a new Building or Buildings, together with a supplemental Map containing the same information with respect to the new Buildings as was required on the original Map with respect to the initial Buildings. The expansion may be accomplished in stages by successive supplements or in one supplemental expansion.

(c) Expansion of Definitions. In the event of such expansion the definitions used in this Declaration automatically shall be expanded to encompass and refer to the Project as so expanded. E.g., "Property" shall mean the real property described hereinabove plus any additional real property within the Additional Land added by a Supplemental Declaration or by Supplemental Declarations, and reference to this Declaration shall mean this Declaration as so supplemented. Upon recordation of the supplements contemplated above, the revised schedule of Percentage Interests contained therein shall automatically become effective for all purposes and shall completely supercede any similar schedule which was contained in any Declaration or supplement previously recorded in connection with the Project or any portion of the Additional Land. And upon the recordation of such supplements they shall automatically supplement this Declaration, the Map, and any supplements previously recorded. At any point in time, the Declaration and Map for the project shall consist of this Declaration and the Map initially effective hereunder, as amended and expanded by all supplements theretofore recorded pursuant to the terms hereof.

(d) Assurances. Declarant makes no assurance as to the location of buildings or other improvements on the Additional Land. At such time as the Project is fully expanded, the maximum number of Units on the Additional Land will be no more than 132 Units. At any given time the total number of Units created on such portion(s) of the Additional Land as has (have) theretofore been added to the Project divided by the total acreage of such portion(s) shall be no greater than 132 divided by the total acreage of the entirety of the Additional Land. Except as hereinafter mentioned, Units to be constructed on the Additional Land will be compatible in quality, materials and architectural style with the Units hereby submitted to the provisions of the Act. Units on Additional Land will be substantially identical or similar to those within the initial phase of the Project and no Unit will be constructed on Additional Land which will not be substantially identical to the Units depicted on the Map, except as hereinafter set forth. Declarant expressly reserves the right to create Limited Common Areas on the Additional Land and to designate Common Areas therein which may be subsequently assigned as Limited Common Areas. Declarant makes no assurances as to type,

size or maximum number of such Common Areas or Limited Common Areas. The allocation of Percentage Interests in the Additional Land shall be computed as required by Section 57-8-13.10 of the Act on the basis of Size of Units. In the event the Declarant shall not add any portion of the Additional Land, Declarant shall nevertheless have the right to construct all or any portion of any building on the Additional Land and operate the same without restriction. There will be no Unit that may be created on the Additional Land or any portion thereof the use of which will be restricted exclusively to residential purposes. Declarant makes no assurances as to what improvements, if any, will be made on the Additional Land with respect to kind of improvements thereon. All improvements may be of the type and in the location reasonably determined to be appropriate by Declarant, so long as such determination is not inconsistent with any limitation imposed by this Declaration. Declarant intends to create in the last phase of the Project near the Southern perimeter thereof Buildings which are substantially different both in architectural style and in size of Units but such Buildings will be substantially compatible in quality. Any Building or other structure erected on any portion of the Additional Land shall be constructed in a good and workmanlike manner. The principal materials used in the construction of any Building on any such portion shall, in general, be the same as the principal materials composing the Buildings described in this Declaration with the possible exception of the exterior surface which may be different in material or appearance.

(e) No Obligation to Expand. Notwithstanding anything to the contrary which may be contained herein, this Declaration is not intended, and shall not be construed so as, to impose upon Declarant any obligation respecting, or to restrict Declarant in any way with regard to: (i) the submission of any portion of the Additional Land to the provisions of the Act as a Land or Lands; (ii) the creation, construction, or addition to the Project of any additional property; (iii) the carrying out in any particular way or within any particular time of any development which may be undertaken; or (iv) the taking of any particular action with respect to the Additional Land, the Project, any Land, or any Phase. Accordingly, Declarant may create on Additional Land any development which would be entirely independent and unrelated to the Project created by this Declaration.

26. Certain Provisions Applicable to Declarant. Notwithstanding any other provisions herein contained, for so long as Declarant continues to own any of the Units the following provisions shall be deemed to be in



full force and effect, none of which shall be construed so as to relieve the Declarant from any obligations as Unit Owner to pay assessments, except as herein otherwise provided, as to each Unit owned by Declarant in accordance with the Declaration.

(a) Declarant specifically disclaims any intent to have made any warranty or representation in connection with the Project or the Declaration except as specifically set forth herein or in any agreement for sale of a Unit, and no person shall rely upon any warranty or representation not so specifically made therein.

(b) No amendment may be made to the Declaration without the written consent of Declarant so long as Declarant retains the ownership of five (5) or more Units; provided, however, that the obligation to acquire said written consent of Declarant shall cease on a date two (2) years from the date of recording of the final phase of the Declaration.

27. Amendment. Except as provided below, the vote of at least 51% of the Percentage Interest of the Unit Owners in person or represented by proxy at a meeting of the Association at which a quorum is present shall be required to amend this Declaration or the Map. Any amendment so authorized shall be accomplished through the recordation of an instrument executed by the Management Committee. In such instrument the Committee shall certify that the vote required by this Paragraph for amendment has occurred. The foregoing right of amendment shall be subject to the paramount right except as hereinafter provided, until all but five Units of the entire Project have been sold, Declarant shall have, and is hereby vested with the right to unilaterally amend this Declaration or the Map. Such right shall obtain without regard to the subject matter of amendment, so long as the amendment involved is consistent with law and does not attempt to divest any vested property rights of any Owner or Mortgagee.

28. Consent Equivalent to Vote. In those cases in which the Act or this Declaration requires the vote of a stated percentage of the Project's undivided ownership interest for the authorization or approval of a transaction, such requirement may be fully satisfied by obtaining, with or without a meeting, consents in writing to such transaction from Unit Owners who collectively hold at least the necessary percentage of undivided ownership interest.

29. Service of Process. Steven L. Grow, whose address is 1325 South 800 East, Suite 310, Orem, Utah 84057, is the person to receive service of process in cases

authorized by the Act. The Management Committee shall, however, have the right to appoint a successor substitute process agent. Such successor or substitute agent and his address shall be specified by an appropriate instrument filed in the office of the County Recorder of Utah County, State of Utah. Provided, however, that the agent for service of process named in the Declaration relating to the Phase most recently added to the Project shall automatically replace any agent previously named by the Management Committee or any agent designated in any enabling declaration relating to a previously added Phase.

30. Mortgagee Protection. Notwithstanding anything to the contrary contained in the Declaration:

(a) An adequate reserve fund for repair, maintenance and replacement of those elements of the Common Areas that must be replaced on a periodic basis must be established and shall be funded by regular monthly payments rather than by special assessments.

(b) There shall be established a working capital fund for the initial months of operation of the Project equal to a minimum amount of two months' estimated Common Area charge for each Unit.

(c) Any mortgage holder which comes into possession of the Unit pursuant to the remedies provided in the Mortgage or foreclosure of the Mortgage or deed (or assignment in lieu of foreclosure) shall be exempt from any "right of first refusal", or other provisions which may exist relating to sale or lease of the Units in the Project, and no right of first refusal shall impair the rights of any first mortgage to: (i) foreclose or take title to a Unit pursuant to the remedies provided in the Mortgage, or (ii) accept a deed (or assignment) in lieu of foreclosure in the event of default by a mortgagor, or (iii) interfere with a subsequent sale or lease of the Unit so acquired by the Mortgagee.

(d) Any agreement for professional management of the Project, or any other contract providing for services by the Declarant must provide for termination by either party without cause or payment of a termination fee on 30 days or less written notice and a maximum contract term of one year, renewable by agreement of the parties for successive one-year periods.

(e) In the event of damage to or destruction of any Unit, which loss exceeds \$1,000.00, or any part of the Common Areas, which loss exceeds \$10,000.00, the institutional holder of any first mortgage on a Unit shall be entitled to timely written notice to any such damage or

destruction. No Unit Owner or other party shall be entitled to priority over such institutional holder with respect to the distribution to such Unit Owner of any insurance proceeds regardless of the amount of loss. Upon request of any first mortgagee of the Association must provide a letter to said first Mortgagee wherein the Association agrees to notify the first Mortgagee or any organization it designates at the address indicated by the Mortgagee whenever (i) damage to a Unit covered by the first Mortgagee's Mortgage exceeds \$1,000.00, or (ii) damage to the Common Areas and related facilities exceeds \$10,000.00.

(f) If any Unit or portion thereof or the Common Areas or any portion thereof is made the subject matter of any condemnation or eminent domain proceeding or is otherwise sought to be acquired by a condemning authority, the institutional holder of any first mortgage of a Unit shall be entitled to timely written notice of any such proceeding or proposed acquisition. No Unit Owner or other party shall have priority over such institutional holder regardless of the amount of the condemnation award with respect to the distribution to such Unit Owner of the proceeds of any award or settlement.

(g) With the exception of a lender in possession of a Unit following a default in a first mortgage, a foreclosure proceeding or any deed or other arrangement in lieu of foreclosure no Unit Owner shall be permitted to lease his Unit for transient or hotel purposes. No Unit Owner may lease less than the entire unit. Any lease agreement shall provide that the terms of the lease shall be subject in all respects to the provisions of the Declaration and By-Laws and that any failure by the lessee to comply with the terms of such documents shall be a default under the lease. All leases shall be in writing.

(h) Each holder of a first mortgage lien on a Unit who obtains title to a Unit by virtue of remedies provided in the Mortgage, including but not limited to, foreclosure of the mortgage, or by deed of assignment in lieu of foreclosure, or any purchaser at a foreclosure sale, shall take the Unit free of unpaid charges and shall not be liable for any unpaid claims or assessments and charges against the Unit which accrue prior to the acquisition of title of such Unit by Mortgagee.

(i) The Association shall give the institutional holders of first Mortgages prompt notice of any

default in the Unit Mortgagor's obligations under the Declaration not cured within 30 days of default.

(j) Any lien which the Management Committee may have on any Unit in the Project for the payment of Common Expenses assessments attributable to such Unit will be subordinate to the lien or equivalent security interest of any first mortgage on the Unit recorded prior to the date any such Common Expense Assessments become due.

(k) Unless at least 75% of the institutional holders of first Mortgages (based on one vote for each Mortgage owned) of Units have given their prior written approval neither the Management Committee, Declarant, Owners nor the Association shall:

(1) By act or omission, seek to abandon or terminate the Project, except in the case of substantial destruction by fire or other casualty or in the case of a taking by condemnation or eminent domain.

(2) Change the Percentage Interests or obligations of any Unit for (i) purposes of levying assessments or charges or allocating distributions of hazard insurance proceeds or condemnation awards or for (ii) determining the pro-rata share of ownership of each Unit in the appurtenant Common Areas, except as necessary to allow the expansion of the Project as provided in the Declaration.

(3) Partition or subdivide any Unit or of the Common Areas.

(4) Make any material amendment to the Declaration or to the By-Laws of the Association, including, but not limited to, any amendment which would change the percentage interests of the Unit Owners in the Common Areas, except as may be necessary to effect expansion of the Project as provided in the Declaration.

(5) By act or omission, seek to amend, partition, subdivide, encumber, sell, abandon or transfer the Common Areas. (The granting of easements for public utilities or for other public purposes consistent with the intended use of the Common Areas of the Project shall not be deemed a transfer within the meaning of this subparagraph).

(6) Use hazard insurance proceeds for losses to any condominium property (whether to Units or to the Common Areas) for other than the repair, replacement or reconstruction of such improvements, except as provided by statute in cases of substantial loss to the Units and/or the Common Areas of the Project.

(7) Terminate professional management and assume self-management of the Project.

(l) Any institutional holder of a first mortgage (or trust deed) of a Unit in the Project will, upon request, be entitled to (i) examine the books and records of the Project during normal business hours; (ii) receive an audited financial statement of the Project within 90 days following the end of any fiscal year of the Project; and (iii) written notice of all meetings of the Association and be permitted to designate a representative to attend all such meetings.

(m) Whenever there is a change of ownership of a Unit, the Committee shall require that the new Unit Owner furnish the Committee with the name of the holder of any first mortgage (or trust deed) affecting such Unit. The Management Committee or Manager shall maintain a current roster of Unit Owners and of the holders of first mortgages (or trust deed) affecting Units in the Project.

31. Duty of Owner to Pay Taxes on Unit Owned. It is understood that under the Act each Unit (and its Percentage Interest in the Common Areas) in the Project is subject to separate assessment and taxation of each taxing authority and the special district (s) for all types of taxes and assessments authorized by law, and that as a result thereof, no taxes will be assessed or levied against the Project as such, except for certain personal properties thereof. Accordingly, each Unit Owner will pay and discharge any and all taxes and assessments which may be assessed against him on his Unit.

32. Declarant's Right to Place Age Restriction. Until 75% of the Units in the Project, as the same may be expanded pursuant to the provisions of Section 25 of Article III, Declarant reserves the right to impose age restriction affecting all Units of one or more Building. Age restriction may provide in substance, that certain Units may not be occupied by a child under fifteen (15) years of age unless such occupancy occurs in conjunction with a visit lasting less than four (4) weeks. Such restriction may be made unilaterally by the Declarant by amending or supplementing this Declaration and recording the same in the office of the County Recorder of Utah County, Utah.

33. Maintenance of Highway Encroachment Area. As shown on the Map, there is an area outside the Project designated "Highway Encroachment Area" (the Area). The ownership of the Area is in the State of Utah; however, Declarant has been accorded the privilege of landscaping the same to contribute to the attractiveness of the Project. Accordingly, it shall be the duty of the Association, for so long as such privilege shall exist, after Declarant has initially landscaped the same as it deems proper, to keep the Area landscaped and maintained by water and other care usually required of a landscaped land. No amendment shall be made of this Section without the approval of the Unit Owners having at least 75% of the Percentage Interest.

34. Storage of Recreational Vehicles and Equipment.

The Project has, or will have, a recreational vehicle and equipment parking area (R.V. Parking Area) for the parking of recreational vehicles and equipment including, but not by way of limitation, boats, campers, trailers, snowmobiles, trucks larger than 3/4 ton and motor homes. Every recreational vehicle and equipment owned, leased, or possessed by a Unit Owner or occupant in the Project shall be parked in the R. V. Parking Area. Parking of such vehicles and equipment thereat shall be subject to: (i) the payment of such rental as the Committee may prescribe; and (ii) the strict observance of the rules and regulations regarding such parking as the Committee may from time to time promulgate.

35. Special Charge Permitted. Notwithstanding anything to the contrary that may be contained in this Declaration, the Committee is authorized to levy a special charge on a monthly or other basis, as the Committee deems appropriate on each Unit Owner who connects a freezer or other electrical appliance to the electrical outlet in the storage structure associated with his Unit.

36. Covenants to Run With Land; Compliance. This Declaration and all the provisions hereof shall constitute covenants to run with them; and or equitable servitudes, as the case may be, and shall be binding upon and shall inure to the benefit of Declarant, all parties who hereafter acquire any interest in a Unit or in the Project, and their respective grantees, transferees, heirs, devisees, personal representatives, successors, and assigns. Each Owner or occupant of a Unit shall comply with, and all interests in all Units shall be subject to, the terms of the Act, the terms of this Declaration, the By-Law, the provisions of any rules, regulations, agreement, instruments, and determinations contemplated by this Declaration, and failure to comply shall be grounds for an action to recover sums due for damages or injunctive relief or both, maintainable by the Committee on behalf of Unit Owners, or, in a proper case, by an aggrieved Unit Owner. By acquiring any interest in a Unit or in the Project, the party acquiring such interest consents to, and agrees to be bound by, each and every provision of this Declaration.

37. Information Regarding Transferee of Unit. Any Unit Owner who sells, leases, or otherwise disposes of his Unit shall submit to the Committee pertinent information concerning the transferee or new occupant within one week of any transfer of title or possession on a form furnished by the Committee.

38. Indemnification of Management Committee. Each member of the Management Committee shall be indemnified and held harmless by the Unit Owners against all costs, expenses, and fees, reasonably incurred by him in connection with any

proceeding to which he may become involved by reason of his being or having been a member of said Committee.

39. Invalidity. The invalidity of any provision of this Declaration, or any portion thereof, shall not be deemed to impair or affect in any manner the validity, enforceability, or effect of the remainder of this Declaration and, in such event, all of the other provisions of this Declaration shall continue in full force and effect as if such invalid provision had never been included herein.

40. Waiver. No provision contained in this Declaration shall be deemed to have been abrogated or waived by reason of any failure to enforce the same, irrespective of the number of violations or breaches which may occur.

41. Gender. The use of the masculine gender in this Declaration shall be deemed to refer to the feminine gender and the use of the singular shall be deemed to refer to the plural, and vice versa, whenever the context so requires.

42. Topical Headings. The headings appearing at the beginning of the paragraphs of this Declaration are only for convenience of reference and are not intended to describe, interpret, define, limit, extend, or otherwise affect the content, meaning or intent of this Declaration or any paragraph or provision hereof.

43. Conflicts. This Declaration is set forth to comply with the requirements of the Act. In the event of any conflict between this Declaration and the provisions of the Act, the provisions of the latter shall control.

44. Effect of Recorded Instruments. In the event the Provisions of the separate recorded instruments incident to expansion of the Project conflict irreconcilably, the terms of that instrument which is last recorded shall control.

45. Effective Date. This Declaration shall take effect upon recording in the office of the County Recorder of Utah County, Utah.

PINE CREST ASSOCIATES, INC.

By   
STEVEN L. GROW  
Its President

STATE OF UTAH                    )  
County of Utah                ) ss.

On the 24<sup>th</sup> day of September, 1979, personally appeared before me STEVEN L. GROW who, being by

me duly sworn did say that he is the President of Pine Crest Associates, Inc., and that the within and foregoing instrument was signed on behalf of said Corporation by authority of a resolution of its Board of Directors and said STEVEN L. GROW duly acknowledged to me that said Corporation executed the same.

Laurel Warren  
NOTARY PUBLIC

Residing at: Utah County



My Commission Expires:

5/16/83



EXHIBIT "A"

WILLOWBROOK HILL CONDOMINIUMS OF PROVO

(Phase 1)

The following described real property situate in the  
County of Utah, State of Utah:

Beginning at a State Right-of Way Marker on the Westerly R/W line of U.S. Highway 89-91 (State Street) which point is South 881.04 feet and East 438.37 feet from the Northwest Corner of Section 36, Township 6 South, Range 2 East, Salt Lake Base & Meridian; thence S 30°30'00" E 317.39 feet along said R/W Line; thence S 59°01'00" W 134.70 feet; thence S 7°24'36" W 51.42 feet; thence S 56°42'25" W 150.00 feet; thence S 33°17'35" E 37.77 feet; thence S 61°17'00" W 167.63 feet; thence N 28°25'00" W 97.64 feet; thence N 3°44'40" E 525.91 feet; thence N 78°55'29" E 37.58 feet; thence N 60°13'00" E 77.96 feet; thence N 66°22'57" E 59.63 feet to the Westerly R/W Line of State Street, thence S 35°26'20" E 113.20 feet along said R/W Line to the Point of Beginning. Contains 3.90 Acres.

Basis of bearings is the centerline of State Street, shown as N 35°22' W on Sheet 6 of 19 of the roadway improvement plans, Project 36-A (4), Dated 1942.

RESERVED FROM THE SUBMISSION OF THE LAND are such easements and rights of egress and ingress over, across, through and under the Land and any improvements now or hereafter constructed thereon as may be necessary to develop the Project as it may be expanded as provided in the Declaration. If pursuant to this reservation, the above-described real property or any improvement thereon is traversed or partially occupied by a permanent improvement or utility line a perpetual easement for such improvement or utility line shall exist. With the exception of such perpetual easements, the reservation hereby effected shall terminate upon the completion and sale by Declarant of all Units in the Project. And subject, also, to easements of record and visible, and subject further, to restrictions, provisions and covenants of record.

EXHIBIT "B"

WILLOWBROOK HILL CONDOMINIUMS OF PROVO

(Phase I)

<u>Building &amp; Unit Designation</u>	<u>Parking No.</u>	<u>Storage No.</u>	<u>Unit Size</u>	<u>Percentage Interest</u>
--	--------------------	------------------------	----------------------	--------------------------------

HICKORY:

1 - A1 1780 Willowbrook Dr.	4	4	1120	1.19048
1 - A2 1784 " "	5	5	"	"
1 - A3 1788 " "	6	6	"	"
1 - B1 1782 " "	7	7	"	"
1 - B2 1786 " "	8	8	"	"
1 - B3 1790 " "	9	9	"	"
1 - C1 1781 " "	3	3	"	"
1 - C2 1785 " "	2	2	"	"
1 - C3 1789 " "	1	1	"	"
1 - D1 1783 " "	10	10	"	"
1 - D2 1787 " "	11	11	"	"
1 - D3 1791 " "	12	12	"	"

WILLOW:

2 - A1 1740 Willowbrook Dr.	15	15	"	"
2 - A2 1744 " "	14	14	"	"
2 - A3 1748 " "	13	13	"	"
2 - B1 1742 " "	19	19	"	"
2 - B2 1746 " "	20	20	"	"
2 - B3 1750 " "	21	21	"	"
2 - C1 1741 " "	16	16	"	"
2 - C2 1745 " "	17	17	"	"
2 - C3 1749 " "	18	18	"	"
2 - D1 1743 " "	22	22	"	"
2 - D2 1747 " "	23	23	"	"
2 - D3 1751 " "	24	24	"	"

MAPLE:

3 - A1 1701 Hickory Lane	31	31	"	"
3 - A2 1705 " "	32	32	"	"
3 - A3 1709 " "	33	33	"	"
3 - B1 1703 " "	34	34	"	"
3 - B2 1707 " "	35	35	"	"
3 - B3 1711 " "	36	36	"	"
3 - C1 1700 " "	25	25	"	"
3 - C2 1704 " "	26	26	"	"
3 - C3 1708 " "	27	27	"	"
3 - D1 1702 " "	28	28	"	"
3 - D2 1706 " "	29	29	"	"
3 - D3 1710 " "	30	30	"	"

## EXHIBIT "B" (Continued)

## WILLOWBROOK HILL CONDOMINIUMS OF PROVO

(Phase 1)

<u>Building &amp; Unit Designation</u>	<u>Parking No.</u>	<u>Storage No.</u>	<u>Unit Size</u>	<u>Percentage Interest</u>
--	--------------------	------------------------	----------------------	--------------------------------

CYPRUS:

4 - A1 1760 Willowbrook Dr.	67	39,40	1120	1.19048
4 - A2 1764	"	41,42	"	"
4 - A3 1768	"	69	"	"
4 - B1 1762	"	76	"	"
4 - B2 1766	"	77	"	"
4 - B3 1770	"	78	"	"
4 - C1 1761	"	73	"	"
4 - C2 1765	"	74	"	"
4 - C3 1769	"	75	"	"
4 - D1 1763	"	70	"	"
4 - D2 1767	"	71	"	"
4 - D3 1771	"	72	"	"

SYCAMORE:

5 - A1 1721 Willowbrook Dr.	99	84	"	"
5 - A2 1725	"	92	"	"
5 - A3 1729	"	94	"	"
5 - B1 1723	"	95	"	"
5 - B2 1727	"	96	"	1.19048
5 - B3 1731	"	129	"	"
5 - C1 1720	"	97	"	"
5 - C2 1724	"	98	"	"
5 - C3 1728	"	93	"	"
5 - D1 1722	"	130	"	"
5 - D2 1726	"	131	"	"
5 - D3 1730	"	132	"	"

SPRUCE:

6 - A1 1681 Hickory Lane	113	72	"	"
6 - A2 1685	"	114	"	"
6 - A3 1689	"	115	"	"
6 - B1 1683	"	119	"	"
6 - B2 1687	"	118	"	"
6 - B3 1691	"	117	"	"
6 - C1 1680	"	108	"	"
6 - C2 1684	"	107	"	"
6 - C3 1688	"	106	"	"
6 - D1 1682	"	105	"	"
6 - D2 1686	"	104	"	"
6 - D3 1690	"	125	"	"

EXHIBIT "B" (Continued)

WILLOWBROOK HILL CONDOMINIUMS OF PROVO

(Phase 1)

<u>Building &amp; Unit Designation</u>	<u>Parking No.</u>	<u>Storage No.</u>	<u>Unit Size</u>	<u>Percentage Interest</u>
REDWOOD:				
7 - A1 1671 Woodland Drive	145	60	1120	1.19047
7 - A2 1675 " "	146	59	"	"
7 - A3 1679 " "	147	58	"	"
7 - B1 1673 " "	148	57	"	"
7 - B2 1677 " "	149	56	"	"
7 - B3 1681 " "	150	55	"	"
7 - C1 1670 " "	124	54	"	"
7 - C2 1674 " "	123	53	"	"
7 - C3 1678 " "	122	52	"	"
7 - D1 1672 " "	138	49	"	"
7 - D2 1676 " "	139	88	"	"
7 - D3 1680 " "	140	87	"	"

100%

EXHIBIT "C"

ADDITIONAL LAND

WILLOWBROOK HILL CONDOMINIUMS OF PROVO

PARCEL A:

Commencing at a point on the Westerly Right-of-Way Line of U. S. Highway 89-91 which point is South 1154.52 feet and East 599.46 feet of the Northwest Corner of Section 36 Township 6 South, Range 2 East Salt Lake Base & Meridian; thence, along said right-of-way line of Highway 89-91 S 30°30'00" E 84.01 feet and S 35°22'00" E 181.04 feet, thence, S 54°30'00" W 60.75 feet; thence, S 13°08'16" W 186.71 feet; thence, around a curve to the right 38.38 feet, said curve having a radius of 35.00 feet, thence, S 75°57'43" W 145.78 feet; thence, S 61°35'00" W 24.03 feet, thence, along the Westerly Boundry of the lands of James Armstrong N 28°25'00" W 61.00 feet; and S 68°00'00" W 120.00 feet to A 1" Ø rebar, thence, continuing along said Westerly Boundry N 28°25'00" W 211.96 feet, thence, N 61°17'00" E 167.63 feet; thence, N 33°17'35" W 37.77 feet; thence N 56°42'25" E 150.00 feet; thence, N 7°24'36" E 51.42 feet; thence N 59°01'00" E 134.70 feet; thence, to the point of beginning.

Contains 3.3886 Acres

Basis of bearing is the centerline of State Street, shown as N 32°22" W on Sheet 6 of 19 of the Roadway Improvement Plans, Project 36-A(4) Dated 1942.

PARCEL B:

Commencing at a point on the Westerly Right-of-Way Line of U.S. Highway 89-91 (State Street), which point is South 1374.53 feet and East 746.89 feet of the Northwest Corner of Section 36 Township 6 South Range 2 East, Salt Lake Base & Meridian; thence S 35°22'00" E 138.34 feet along said right of way line; thence S 6°24'40" W 277.98 feet; thence S 62°24'43" W 62.62 feet; thence, S 87°55'19" W 239.33 feet; thence, S 65°15'00" W 51.00 feet to the Southeasterly Corner of the lands of Mountain Fuel Supply Company; thence along the boundry of said lands of Mountain Fuel Supply Company, N 9°45'00" W 40.00 feet and S 65°15'00" W 85.84 feet; thence N 10°56'00" W 38.93 feet; thence N 68°21'00" E 156.90 feet to the most Southerly Corner of the lands of James Armstrong as shown on the Property Study Plat prepared by Aspen Engineering in April, 1975 (Tracing No. X-6883) thence

along the Westerly Boundry of James Armstrong,  
N 28°25'00" W 66.00 feet, S 67°31'00" W 9.00 feet  
and N 28°25'00" W 5.00 feet; thence, N 61°35'00" E  
24.03 feet; thence, N 75°57'43" E 145.79 feet; thence  
around a curve to the left 38.38 feet said curve  
having a radius of 35.00 feet; thence N 13°08'16" E  
186.71 feet; thence N 54°30'00" E 60.75 feet to the  
point of beginning.

Contains 2.0513 Acres

Basis of bearing is the centerline of State Street,  
shown as N 35°22' W on Sheet 6 of 19 of the Roadway  
Improvement Plans, Project 36-A(4), Dated 1942.

EXHIBIT "D"

BY-LAWS  
OF  
THE WILLOWBROOK HILL CONDOMINIUMS OF PROVO

ARTICLE I

PLAN OF UNIT OWNERSHIP

1. Condominium Submission. The Property located in Utah County, Utah, has been submitted to the provisions of the Act by the Declaration recorded in the Office of the County Recorder of Utah County, Utah, simultaneously herewith, and shall hereafter be referred to as the "Condominium".

2. By-Laws Applicability. All present and future Owners, tenants, future tenants, their guests, licensees, servants, agents, employees and any other person or persons who shall be permitted to use the facilities of the Condominium, shall be subject to these By-Laws and to the Rules and Regulations of the Condominium. Acquisition, rental or occupancy of any of the Condominium Units in the Condominium shall constitute an acknowledgment that such Owner, tenant or occupant has accepted and ratified these By-Laws, the provisions of the Declaration and the Rules and Regulations and will comply with them.

3. Office. The office of the Condominium and of the Management Committee shall be located at the Condominium or at such other place as may be designated from time to time by the Management Committee (hereinafter sometimes called the "Committee").

ARTICLE II

ASSOCIATION

1. Composition. All of the Unit Owners, acting as a group in accordance with the Act, the Declaration and these By-Laws, shall constitute the Association. Except as to those matters with the Act or the Declaration specifically requires to be performed by the vote of the Unit Owners, the administration of the Condominium shall be performed by the Committee.

2. Voting. The total percentage of votes in the Association shall be one hundred (100), and each Unit shall be entitled to the number of votes proportionate to the Percentage Interest assigned to such Unit in the Declaration. Since Unit Owner may be more than one person, if only one of such persons is present at a meeting of the Association that person shall be entitled to cast the votes appertaining to that Unit. But if more than one of such persons is present the vote appertaining

to that Unit shall be cast only in accordance with the agreement of a majority of them, and such consent shall be conclusively presumed if any one of them purports to cast the vote appertaining to that Unit without protest being made forthwith by any of the others to the person presiding over the meeting. Since a person need not be a natural person, the word "person" shall be deemed for the purposes of this Section to include, without limitation, any natural person having authority to execute deeds on behalf of any person, excluding natural persons, which is, either alone or in conjunction with another person or persons, a Unit Owner. Except where a greater number is required by the Act, the Declaration, or these By-Laws, a majority of the votes of Unit Owners present in person or represented by proxy in good standing and entitled to vote is required to adopt decisions at any meeting of the Association. If the Declarant owns or holds title to one or more Units, the Declarant shall have the right at any meeting of the Association to cast the votes to which such Unit is entitled.

3. Place of Meeting. Meetings of the Association shall be held at the principal office of the Condominium or at such other suitable place as may be designated by the Committee and stated in the notice of the meeting.

4. Annual Meeting. The first annual meeting of the Association shall be held at 7:30 p.m. on the second Monday in September, 1980, and on the second Monday in September of each succeeding year. When such day is a legal holiday, the meeting shall occur on the first business day thereafter. The place of meeting shall be at a location in Utah County, Utah specified in the notice of meeting. At least ten but not more than 30 days before the date of the annual meeting a written notice thereof shall be personally delivered or mailed postage prepaid to each person who appears as an Owner, at the latest address for such person appearing, in the records of the Committee at the time of delivery or mailing. Such notice shall state the time, place, and general purpose of the meeting.

5. Special Meetings. It shall be the duty of the President to call a special meeting of the Association if so directed by resolution of the Committee or, after all of the Committee has been elected by Unit Owners other than Declarant, upon a petition signed and presented to the Secretary by Owners having not less than 20% of the votes of all Owners. The notice of any special meeting shall state the time and place of such meeting and the purpose thereof. No business shall be transacted at a special meeting except as stated in the notice.

6. Notice of Meeting. It shall be the duty of the Secretary to mail, by United States mail, postage prepaid, a notice of (a) each annual meeting of the Owners, at least twenty (20) days in advance of such meeting and (b) each special meeting of the Owners at least ten (10) days in advance



of such meeting, stating the purpose thereof as well as the time and place where it is to be held, to each Owner of record, at the address of their respective Units and at such other address as each Owner may have designated by notice in writing to the Secretary. The mailing of a notice of meeting in the manner provided in this Section shall be considered service of notice.

7. Voting Requirements. An Owner shall be deemed to be in "good standing" and "entitled to vote" at any annual meeting or at any special meeting of the Association if, and only if, he shall have fully paid all due installments of assessments made or levied against him and his Unit by the Committee as hereinafter provided, together with all interest, costs, attorney's fees, penalties and other expenses, if any, properly chargeable to him and against his Unit, at least three (3) days prior to the date fixed for such annual or special meeting.

8. Proxies. The votes appertaining to any Unit may be cast pursuant to a proxy or proxies duly executed by or on behalf of the Unit Owner, or, in cases where the Unit Owner is more than one person, by or on behalf of all such persons. No such proxy shall be revocable except by actual notice to the person presiding over the meeting, by the Unit Owner or by any of such persons, that it be revoked. Any proxy shall be void if it is not dated, if it purports to be revocable without notice as aforesaid. The proxy of any person shall be void if not signed by a person having authority, at the time of the execution thereof, to execute deeds on behalf of that person. Any proxy shall terminate automatically upon the adjournment of the first meeting held on or after the date of that proxy, and must be filed with the Secretary not less than three (3) days before the meeting.

9. Quorum. Except as may otherwise be provided herein or by statute, more than fifty percent (50%) of the Owners shall constitute a quorum for the adoption of decisions. If, however, such quorum shall not be present or represented at any meeting, the Owners entitled to vote thereat, present in person or represented by proxy, shall have power to adjourn the meeting and reschedule for a time no earlier than 48 hours, and no later than thirty (30) days after the time set for the original meeting. No notice of such rescheduled meeting shall be required except an announcement thereof at the original meeting. A quorum for the transaction of business at the rescheduled meeting shall be thirty percent (30%) of the Percentage Interest.

10. Order of Business. The order of business at all meetings of the Association shall be as follows: (a) roll call; (b) proof of notice of meeting; (c) reading of minutes of preceding meeting; (d) reports of officers; (e) report of special committees, if any; (f) election of inspectors of election, if applicable; (g) election of Committee Members, if applicable; (h) unfinished business; and (i) new business.

11. Title to Unit. Title to Units may be taken in the name of natural person or in the names of two or more natural persons, or in the name of a corporation, partnership, association or other entity capable of holding title to real property, or any combination thereof.

12. Conduct of Meeting. The Chairman shall, or in his absence the Vice-Chairman preside over all meetings of the Association and the Secretary shall keep the minutes of the meeting and record in a Minute Book all resolutions adopted by the meeting as well as a record of all transactions occurring thereat.

### ARTICLE III

#### MANAGEMENT COMMITTEE

1. Powers and Duties. The affairs and business of the Association shall be managed by the Committee which shall have all of the powers and duties necessary for the administration of the affairs of the Association in accordance with the provisions of the Declaration and may do all such acts and things as are not by the Act or by these By-Laws directed to be exercised and done by the Association. The Committee shall have the power from time to time to adopt any Rules and Regulations deemed necessary for the enjoyment of the Condominium provided such Rules and Regulations shall not be in conflict with the Act, the Declaration or these By-Laws. The Committee shall delegate to one of its members the authority to act on behalf of the Committee on all matters relating to the duties of the Managing Agent, if any, which might arise between meetings of the Committee.

2. Composition of Management Committee, Etc. The provisions relating to the composition of the Management Committee, the term of office, and other provisions regarding the Committee, including the reserved right of Declarant to select members thereof, are set forth in Section 18 of Article III of the Declaration.

3. Election and Term of Office of the Committee.

At the first annual meeting of the Association, subject to the provisions of Section 2 of this Article III, five (5) members of the Committee shall be elected. The term of office of three (3) members shall be fixed at two (2) years and the term of office of two (2) members shall be fixed at one (1) year. At the expiration of the initial term of office of such respective member, each successor shall be elected at subsequent annual meetings of the Association to serve a term of two (2) years. The Committee members shall hold office until their respective successors have been elected and hold their first meeting.

4. Organization Meeting. The first meeting of the

members of the Committee following the annual meeting of the Association shall be held within ten (10) days after the annual meeting at such place as shall be fixed by the Committee at the meeting at which such Committeemen were elected, and no notice shall be necessary to the newly elected Committee Members in order legally to constitute such meeting provided that majority of the whole Committee shall be present thereat.

5. Regular Meetings. Regular meetings of the

Committee may be held at such time and place as shall be determined, from time to time, by a majority of the Committee, but at least six (6) such meetings shall be held during each fiscal year after the first annual meeting of the Association. Notice of regular meetings of the Committee shall be given to each member, personally, by mail or by telephone, at least three (3) business days prior to the day named for such meeting.

6. Special Meetings. Special meetings of the

Committee may be called by the Chairman on three (3) business days' notice to each member. Such notice shall be given personally, by mail or by telephone, and such notice shall state the time, place and purpose of the meeting. Special meetings of the Committee shall be called by the Chairman or Secretary in like manner and on like notice on the written request of at least two (2) Committeemen.

7. Waiver of Notice. Before or at any meeting of

the Committee, any Committeeman may, in writing, waive notice of such meeting and such waiver shall be deemed equivalent to the giving of such notice. Attendance by a Committeeman at any meeting of the Committee shall be a waiver of notice by him of the time and place thereof. If all the Committeemen are present at any meeting of the Committee, no notice shall be required and any business may be transacted at such meeting.

8. Committee's Quorum. At all meetings of the

Committee, a majority of the Committeemen shall constitute a

quorum for the transaction of business, and the acts of the majority of the Committeemen present at a meeting at which a quorum is present shall be the acts of the Committee. If, at any meeting of the Committee, there be less than a quorum present, the majority of those present may adjourn the meeting from time to time. At any such adjourned meeting, any business which might have been transacted at the meeting as originally called may be transacted without further notice.

9. Vacancies. Vacancies in the Committee caused by any reason other than removal of a Committeeman by a vote of the Association shall be filled by vote of the majority of the remaining Committeemen, at a special meeting of the Committee held for that purpose promptly after the occurrence of any such vacancy, even though the Committeemen present at such meeting may constitute less than a quorum of the Committee; and each person so elected shall be a Committeeman for the remainder of the term of the Committeeman so replaced and until a successor is elected at the next annual meeting of the Association; provided, however, that the vacancy of any Committeeman designated by the Declarant pursuant to a right of the Declarant to make such designation shall be filled by the Declarant.

10. Removal of Committeemen. A Committeeman may be removed with or without cause, and his successor elected, at any duly called regular or special meeting of the Association at which a quorum is present, by an affirmative vote of a majority of the votes represented and voting. Any Committeeman whose removal has been proposed by the Owners shall be given at least ten (10) days' notice of the calling of the meeting and the purpose thereof and an opportunity to be heard at the meeting. Notwithstanding anything in this Section to the contrary, no person selected and designated by the Declarant as a member of the Committee may be removed without the consent of the Declarant and in such event the Declarant shall select and designate his successor.

11. Compensation. No Committeeman shall receive any compensation from the Condominium for acting as such.

12. Conduct of Meetings. The Chairman shall preside over all meetings of the Committee and the Secretary shall keep a Minute Book of the Committee recording therein all resolutions adopted by the Committee and a record of all transactions and proceedings occurring at such meetings.

13. Report of Committee. The Committee shall present at each annual meeting, and when called for by vote of the Association at any special meeting of the Association, a full and clear statement of the business and condition of the Condominium.

14. Fidelity Bonds. The Committee shall require that

all officers, agents (including professional Manager and its employees) and employees of the Association handling or responsible for funds furnish adequate fidelity bonds. The premiums on such bonds shall constitute a Common Expense. The Committee shall provide a fidelity insurance coverage as required by the Declaration.

#### ARTICLE IV

##### OFFICERS

1. Designation. The principal officers of the Condominium shall be a Chairman, a Vice Chairman, a Secretary and a Treasurer, all of whom shall be elected by the Committee. The Committee may appoint assistant secretaries and such other officers as in its judgment may be necessary. With the exception of the Chairman, no officer need be a member of the Committee. Two or more offices may be held by the same person, except that the Chairman shall not hold any other office.

2. Election of Officers. The officers of the Condominium shall be elected annually by the Committee at the organization meeting of each Committee and shall hold office at the pleasure of the Committee. Any vacancy in an office shall be filled by the Committee at a regular meeting or special meeting called for such purpose.

3. Removal of Officers. The officers shall hold office until their respective successors are chosen and qualify in their stead. Any officer elected or appointed by the Committee may be removed at any time by the affirmative vote of a majority of the whole Committee, and his successor may be elected at any regular meeting of the Committee, or at any special meeting of the Committee called for such purpose.

4. Chairman. The Chairman shall be the chief executive officer; he shall preside at meetings of the Association and the Committee and shall be an ex officio member of all committees; he shall have general and active management of the business of the Condominium and shall see that all orders and resolutions of the Committee are carried into effect. He shall have all of the general powers and duties which are usually vested in or incident to the office of president of a stock corporation organized under the laws of the State of Utah.

5. Vice Chairman. The Vice Chairman shall, in the absence or disability of the Chairman, perform the duties and exercise the powers of the Chairman, and shall perform such other duties as the Committee or the Chairman shall prescribe. If neither the Chairman nor the Vice Chairman is able to act, the Committee shall appoint a member of the Committee to do so on an interim basis.

6. Secretary. The Secretary shall attend all sessions of the Committee and all meetings of the Association and record all votes and the minutes of all proceedings in a book to be kept by him for that purpose and shall perform like duties for committees when required. He shall give, or cause to be given, notice of all meetings of the Association, the Committee and committees and shall perform such other duties as may be prescribed by the Committee. The Secretary shall compile and keep current at the principal office of the Condominium, a complete list of the Owners and their last known post office addresses. This list shall be open to inspection by all Owners and other persons lawfully entitled to inspect the same, at reasonable hours during regular business days. The Secretary shall also keep current and retain custody of the Minute Book of the Association, containing the minutes of all annual and special meetings of the Association and all sessions of the Committee including resolutions.

7. Treasurer. The Treasurer shall have the custody of all funds and securities that are not under the control of the Managing Agent, and, with the assistance of the Managing Agent, shall keep full and accurate records of receipts and disbursements, shall prepare all required financial data, and shall deposit all moneys and other valuable effects in such depositories as may be designated by the Committee. He shall disburse funds as ordered by the Committee taking proper vouchers for such disbursements, and shall render to the Chairman and Committeemen, at the regular meetings of the Committee, or whenever they may require it, an account of all of his transactions as Treasurer and of the financial condition of the Condominium.

He shall give a bond, the premium therefor to be considered a Common Expense, in such sum, and with such surety or sureties as shall be satisfactory to the Committee for the faithful performance of the duties of his office and for the restoration, in case of his death, resignation, retirement or removal from office, of all books, papers, vouchers, money and other property of whatever kind in his possession or under his control.

8. Agreement, Contracts, Deeds, Checks, etc. All agreements, contracts, deeds, leases, checks and other instruments of the Condominium for expenditures or obligations of over \$500.00 shall be executed by any two officers of the Committee or by such other person or persons as may be designated by the Committee. All such instruments for expenditures or obligations of less than \$500.00 may be executed by any one officer of the Committee or by such other person as may be designated by the Committee.

9. Compensation of Officers. No officer shall receive

any compensation from the Committee for acting as such.

#### ARTICLE V

##### FISCAL YEAR

The fiscal year of the Association shall consist of the twelve month period commencing on January 1 of each year and terminating on December 31 of the same year, except that the first fiscal year shall begin at the date of organization and terminate on December 31. The fiscal year herein established shall be subject to change by the Committee should it be deemed advisable or in the best interests of the Association.

#### ARTICLE VI

##### AMENDMENT TO BY-LAWS

1. Amendments. Except as otherwise provided in this Section, these By-Laws may be modified or amended either (i) by a vote of at least fifty-one percent (51%) of the Percentage Interest at any regular or special meeting at which a quorum is present, provided that Notice of the proposed amendment shall have been given to each Owner simultaneously with the notice of such meeting, or (ii) pursuant to a written instrument duly executed by at least fifty-one percent (51%) of the Percentage Interest, provided, however, that (a) Section 2 of Article III insofar as they relate to the selection of members of the Committee by the Declarant, (b) Section 2 of Article II, insofar as it provides that the Declarant, so long as it is the Owner of one or more Units, may vote the votes appurtenant thereto, and (c) this Section 1 of Article VI, may not be amended without the consent in writing of the Declarant, so long as the Declarant shall own five or more Units. Furthermore, notwithstanding the foregoing, so long as the Declarant is the Owner of one or more Units, no amendment to the By-Laws or Rules and Regulations may be adopted which could interfere with the construction, display, sale, lease, or other disposition of such Unit or Units.

2. Recording. A modification or amendment of these By-Laws shall become effective only if such modification or amendment is recorded in the office of the County Recorder of Utah County, Utah.

3. Conflicts. No modification or amendment of these By-Laws may be adopted which shall be inconsistent with the provisions of the Act or with the provisions of the Declaration. A modification or amendment once adopted and recorded as provided for herein shall then constitute part of the official By-Laws of the Condominium and all Owners shall be bound to abide by such modification or amendment.

4. Approval of Mortgagees. The Declaration contains provisions concerning various rights, priorities, remedies and interests of the Mortgagees of Units. Such provisions in the Declarations are to be construed as covenants for the protection of the Mortgagees on which they may rely in making loans secured by mortgages on the Units. Accordingly, all Mortgagees shall be given thirty (30) days notice of all proposed amendments, and no amendment or modification of these By-Laws impairing or affecting the rights, priorities, remedies or interests of a Mortgagee (including the Mortgagee's use of a secondary mortgage market, i.e., the saleability of Mortgages to one of ultimate mortgage purchasing corporations) shall be adopted without the prior written consent of such Mortgagee. If there is more than one Mortgagee holding Mortgages on the Units, it shall be sufficient for this purpose to obtain the written consent of the Mortgagee or Mortgagees holding mortgages on 75% or more of the Units encumbered by Mortgages.

## ARTICLE VII

### NOTICE

1. Manner of Notice. All notices, demands, bills, statements or other communications provided for or required under these By-Laws shall be in writing and shall be deemed to have been duly given if delivered personally or if sent by U. S. Mail, first class postage prepaid, (i) if to an Owner, at the address of his Unit and at such other address as the Owner may have designated by notice in writing to the Secretary, or (ii) if to the Committee or the Manager, at the principal office of the Manager or at such other address as shall be designated by notice in writing to the Owners pursuant to this Section.

2. Waiver of Notice. Whenever any notice is required to be given under the provisions of the statutes, the Declaration or of these By-Laws, a waiver thereof, in writing, signed by the person or persons entitled to such notice, whether signed before or after the time stated therein, shall be deemed equivalent thereto, unless such waiver is ineffective under the provisions of the Act.

## ARTICLE VIII

### COMPLIANCE, CONFLICT, AND MISCELLANEOUS PROVISIONS

1. Compliance. These By-Laws are set forth in compliance with the requirements of the Act.

2. Conflict. These By-Laws are subordinate and subject to all provisions of the Declaration and to the



provisions of the Act. All of the terms hereof, except where clearly repugnant to the context, shall have the same meaning as they are defined to have in the Declaration or the Act. In the event of any conflict between these By-Laws and the Declaration, the provisions of the Declaration shall control; and in the event of any conflict between the Declaration and the Act, the provisions of the Act shall control.

3. Severability. These By-Laws are set forth to comply with the requirements of the State of Utah. In case any of the By-Laws are in conflict with the provisions of any of its statutes, the provisions of the states will apply. If any provisions of these By-Laws or any section, sentence, clause, phrase, or word, or the application thereof in any circumstance is held invalid, the validity of the remainder of these By-Laws, shall not be affected thereby and to this end, the provisions hereof are declared to be severable.


4. Waiver. No restriction, condition, obligation or provision of these By-Laws shall be deemed to have been abrogated or waived by reason of any failure or failures to enforce the same.

5. Captions. The captions contained in these By-Laws are for convenience only and are not part of these By-Laws and are not intended in any way to limit or enlarge the terms and provisions of these By-Laws.

6. Gender, etc. Whenever in these By-Laws the context so requires, the singular number shall include the plural and the converse; and the use of any gender shall be deemed to include all genders.

Adopted and executed by the Declarant as of the date the Declaration is dated.

PINE CREST ASSOCIATES, INC.

By   
Steven L. Grow  
President



25600

ORIGINAL

FIRST SUPPLEMENTARY DECLARATION

TO THE

DECLARATION OF CONDOMINIUM

WILLOWBROOK HILL CONDOMINIUMS OF PROVO

(An Expandable Condominium)

THIS FIRST SUPPLEMENTARY DECLARATION is made and executed on the 21st day of July, 1980, by PINE CREST ASSOCIATES, INC., a Utah corporation (the "Declarant").

R E C I T A L S:

A. On September 24, 1979 Declarant made and executed the Declaration of Condominium of Willowbrook Hill Condominiums of Provo, An Expandable Condominium (the "Declaration") as the initial part of a plan for the Willowbrook Hill Condominiums Condominium Project (the "Project"). The Declaration was recorded in the Official Records of Utah County, State of Utah, on October 1, 1979 in Book 1781 at pages 571-619 as Entry No. 38573. The related Record of Survey Map ("Phase I Map") was recorded concurrently with the Declaration as Entry No. 38572. The Declaration and Phase I Map submitted to the provisions of the Act the following described real property situated in Utah County, State of Utah, to-wit:

Beginning at a State Right-of-Way Marker on the Westerly R/W line of U.S. Highway 89-91 (State Street) which point is South 881.04 feet and East 438.37 feet from the Northwest Corner of Section 36, Township 6 South, Range 2 East, Salt Lake Base & Meridian; thence S 30°30'00" E 317.39 feet along said R/W Line; thence S 59°01'00" W 134.70 feet; thence S 7°24'36" W 51.42 feet; thence S 56°42'25" W 150.00 feet; thence S 33°17'35" E 37.77 feet; thence S 61°17'00" W 167.63 feet; thence N 28°25'00" W 97.64 feet; thence N 3°44'40" E 525.91 feet; thence N 78°55'29" E 37.58 feet; thence N 60°13'00" E 77.96 feet; thence N 66°22'57" E 59.63 feet to the Westerly R/W Line of State Street, thence S 35°26'20" E 113.20 feet along said R/W Line to the Point of Beginning.  
Contains 3.90 Acres.

BOOK 1850 PAGE 70



Basis of bearings is the centerline of State Street, shown as N 35°22' W on Sheet 6 of 19 of the roadway improvement plans, Project 36-A (4), Dated 1942.

RESERVED FROM THE SUBMISSION OF THE LAND are such easements and rights of egress and ingress over, across, through and under the Land and any improvements now or hereafter constructed thereon as may be necessary to develop the Project as it may be expanded as provided in the Declaration. If pursuant to this reservation, the above-described real property or any improvement thereon is traversed or partially occupied by a permanent improvement or utility line a perpetual easement for such improvement or utility line shall exist. With the exception of such perpetual easements, the reservation hereby effected shall terminate upon the completion and sale by Declarant of all Units in the Project. And subject, also, to easements of record and visible, and subject further, to restrictions, provisions and covenants of record.

B. Under the Declaration (Section 25 of Article III)

Declarant reserved the right to expand the Project until the seventh anniversary of the recording of the Declaration.

C. Declarant is the record owner of the real property described in Article II ("Phase II Land") of this First Supplementary Declaration. Phase II Land is a portion of the Additional Land described in the Declaration. This First Supplementary Declaration seeks to comply in every way with the expansion provisions of the Declaration. This First Supplementary Declaration applies to the Declaration and to no other Declaration. The Record of Survey Map Phase II of the Project ("Phase II Map"), recorded herewith, consisting of three sheets, prepared and certified to by Roger L. Way, a duly registered Utah Land Surveyor, which also described the Phase II Land, and the Declaration, upon recordation, effects first expansion of the Project.



D. It is the intent of the Declarant that the Phase II Land shall become subject to the Declaration and the Act. To this end and for the benefit of the Project and the Owners thereof, Declarant makes this First Supplementary Declaration.

E. There currently exists in the Project eighty-four (84) Units and Common Areas. This First Supplementary Declaration and the Phase II Map expands the Project to include seventy-two (72) additional Units to be individually owned.

NOW, THEREFORE, for the foregoing purposes, Declarant hereby makes the following First Supplementary Declaration:

#### I. DEFINITION

Except as otherwise defined herein or as may be required by the context, all terms or expressions defined in Article I of the Declaration shall have such defined meanings when used in this First Supplementary Declaration.

#### II. SUBMISSION

There is hereby submitted to the provisions of the Act, as additional tract associated with the Project, the following described parcel of real property situated in Utah County, State of Utah:

Commencing at a point on the Westerly Right-of-Way Line of U. S. Highway 89-91 which point is South 1154.52 feet and East 599.46 feet of the Northwest Corner of Section 36 Township 6 South, Range 2 East Salt Lake Base & Meridian; thence, along said right-of-way line of Highway 89-91 S 30°30'00" E 84.01 feet and S 35°22'00" E 181.04 feet, thence, S 54°30'00" W 60.75 feet; thence, S 13°08'16" W 186.71 feet; thence, around a curve to the right 38.38 feet, said curve having a radius of 35.00 feet, thence, S 75°57'43" W 145.78 feet; thence, S 61°35'00" W 24.03 feet, thence, along the Westerly Boundry of the lands of James Armstrong N 28°25'00" W 61.00 feet; and S 68°00'00" W 120.00 feet to a 1"  $\phi$  rebar, thence, continuing along said Westerly Boundry N 28°25'00" W 211.96 feet, thence, N 61°17'00" E 167.63 feet; thence, N 33°17'35" W 37.77 feet; thence N 56°42'25" E 150.00 feet; thence, N 7°24'36" E 51.42 feet; thence N 59°01'00" E 134.70 feet; to the point of beginning.





Contains 3.3886 Acres.

Basis of bearing is the centerline of State Street, shown as N 32°22' W on Sheet 6 of 19 of the Roadway Improvement Plans, Project 36-A(4) Dated 1942.

### III. COVENANTS, CONDITIONS AND RESTRICTIONS

The foregoing submission is made upon and under the following covenants, conditions and restrictions:

1. Description of Improvements. The improvements included in the Project are now or will be located upon the Land. The significant improvements contained in the Project (other than improvements located on or otherwise associated with portions of the Additional Land) include six (6) Buildings, two tennis courts, swimming pool, recreation building, asphalt roadways, carports, open parking spaces, storage structures, concrete sidewalks or walkways, wooden fences and entrance patios. The location and configuration of the improvements referred to in the foregoing sentence is depicted on the Map. The Project (excluding that part thereof located on or otherwise associated with the Additional Land) also contains other improvements of a less significant nature, such as outdoor lighting and landscaping. The Map shows the number of stories and the number of Units which are contained in the Buildings. The Buildings are composed of the following materials: wooden frame with load and non-load bearing walls studded with wood; basement floor of concrete; first floor of wooden joists; second floor of wooden joists; roof of truss type with slight pitch; roofs surfaced with tar and gravel; interior walls surfaced with sheet rock; and exterior surfaced with brick veneer.



2. Description and Legal Status of Units. The Phase II Map shows the Unit designation of each Unit located within the boundaries of this phase, its location, dimension from which its Size may be determined, the Common Areas to which it has immediate access, and other pertinent information.

3. Limited Common Areas. The Limited Common Areas which are contained in this Phase and the respective Units to which the exclusive use of such Limited Common Areas appertain consist of: (i) the entrance patios of each Unit, and (ii) car-ports and storage sheds or spaces shown in Exhibit "B".


4. Computation of Percentage Interest. The proportionate share of the Unit Owners in the Common Areas of the Project, at any point in time, is based on the Size that each of the Units bears to the total Size of all Units then included in the Project. The Percentage Interest which becomes appurtenant, with this First Supplementary Declaration has been recomputed in the aforesaid manner and is depicted in the Revised Exhibit "B" hereto attached and made a part hereof applicable to all Units after this phase of the Project. Upon future expansion(s) of the Project, the Percentage Interest appurtenant to each Unit then contained in the Project may be recomputed and revised only through use of the formula described at the outset of this Section 4 of Article III.

5. Effective Date. This First Supplementary Declaration to the Declaration shall take effect upon its being filed for record in the office of the County Recorder of Utah County, State of Utah.




EXECUTED on the day and year first above written.

PINE CREST ASSOCIATES, INC.

BY   
STEVEN L. GROW  
President

STATE OF UTAH           )  
                              : ss.  
County of Utah        )

On the 22nd day of July, 1980, personally  
appeared before me STEVEN L. GROW, who, being by me duly sworn,  
did say that he is the President of Pine Crest Associates, Inc.,  
a Utah Corporation, and that the within and foregoing instrument  
was signed on behalf of said Corporation by authority of a  
resolution of its Board of Directors or of its By-Laws and  
said STEVEN L. GROW duly acknowledged to me that said cor-  
poration executed the same.

  
NOTARY PUBLIC  
Residing at: Utah

My Commission Expires:

5-16-83



NOV 18 50 PM '84



REVISED EXHIBIT "B"

WILLOWBROOK HILL CONDOMINIUMS OF PROVO

(After first expansion)

<u>Building &amp; Unit Designation</u>	<u>Parking No.</u>	<u>Storage No.</u>	<u>Unit Size</u>	<u>Percentage Interest</u>
<u>HICKORY:</u>				
1 - A1 1780 Willowbrook Dr.	4	4	1120	.641025
1 - A2 1784 " "	5	5	"	"
1 - A3 1788 " "	6	6	"	"
1 - B1 1782 " "	7	7	"	"
1 - B2 1786 " "	8	8	"	"
1 - B3 1790 " "	9	9	"	"
1 - C1 1781 " "	3	3	"	"
1 - C2 1785 " "	2	2	"	"
1 - C3 1789 " "	1	1	"	"
1 - D1 1783 " "	10	10	"	"
1 - D2 1787 " "	11	11	"	"
1 - D3 1791 " "	12	12	"	"
<u>WILLOW:</u>				
2 - A1 1740 Willowbrook Dr.	15	15	"	"
2 - A2 1744 " "	14	14	"	"
2 - A3 1748 " "	13	13	"	"
2 - B1 1742 " "	19	19	"	"
2 - B2 1746 " "	20	20	"	"
2 - B3 1750 " "	21	21	"	"
2 - C1 1741 " "	16	16	"	"
2 - C2 1745 " "	17	17	"	"
2 - C3 1749 " "	18	18	"	"
2 - D1 1743 " "	22	22	"	"
2 - D2 1747 " "	23	23	"	"
2 - D3 1751 " "	24	24	"	"
<u>MAPLE:</u>				
3 - A1 1701 Hickory Lane	31	31	"	"
3 - A2 1705 " "	32	32	"	"
3 - A3 1709 " "	33	33	"	"
3 - B1 1703 " "	34	34	"	"
3 - B2 1707 " "	35	35	"	"
3 - B3 1711 " "	36	36	"	"
3 - C1 1700 " "	25	25	"	"
3 - C2 1704 " "	26	26	"	"
3 - C3 1708 " "	27	27	"	"
3 - D1 1702 " "	28	28	"	"
3 - D2 1706 " "	29	29	"	"
3 - D3 1710 " "	30	30	"	"

1850 85





REVISED EXHIBIT "B" (Continued)

WILLOWBROOK HILL CONDOMINIUMS OF PROVO

CYPRUS:

4 - A1	1760	Willowbrook Dr.	67	39.40	1120	.641025
4 - A2	1764	"	68	41.42	"	"
4 - A3	1768	"	69	166	"	"
4 - B1	1762	"	76	159	"	"
4 - B2	1766	"	77	158	"	"
4 - B3	1770	"	78	157	"	"
4 - C1	1761	"	73	162	"	"
4 - C2	1765	"	74	161	"	"
4 - C3	1769	"	75	160	"	"
4 - D1	1763	"	70	165	"	"
4 - D2	1767	"	71	164	"	"
4 - D3	1771	"	72	163	"	"

SYCAMORE:

5 - A1	1721	Willowbrook Dr.	99	84	"	"
5 - A2	1725	"	92	83	"	"
5 - A3	1729	"	94	82	"	"
5 - B1	1723	"	95	81	"	"
5 - B2	1727	"	96	80	"	"
5 - B3	1731	"	129	79	"	"
5 - C1	1720	"	97	78	"	"
5 - C2	1724	"	98	77	"	"
5 - C3	1728	"	93	76	"	"
5 - D1	1722	"	130	75	"	"
5 - D2	1726	"	131	74	"	"
5 - D3	1730	"	132	73	"	"

SPRUCE:

6 - A1	1681	Hickory Lane	113	72	"	"
6 - A2	1685	"	114	71	"	"
6 - A3	1689	"	115	70	"	"
6 - B1	1683	"	116	69	"	"
6 - B2	1687	"	118	68	"	"
6 - B3	1691	"	117	67	"	"
6 - C1	1680	"	108	66	"	"
6 - C2	1684	"	107	65	"	"
6 - C3	1688	"	106	64	"	"
6 - D1	1682	"	105	63	"	"
6 - D2	1686	"	104	62	"	"
6 - D3	1690	"	125	61	"	"



REVISED EXHIBIT "B" (Continued)

WILLOWBROOK HILL CONDOMINIUMS OF PROVO

REDWOOD:

7 - A1	1671	Woodland Drive	145	60	1120	.641
7 - A2	1675	" "	146	59	"	"
7 - A3	1679	" "	147	58	"	"
7 - B1	1673	" "	148	57	"	"
7 - B2	1677	" "	149	56	"	"
7 - B3	1681	" "	150	55	"	"
7 - C1	1670	" "	124	54	"	"
7 - C2	1674	" "	123	53	"	"
7 - C3	1678	" "	122	52	"	"
7 - D1	1672	" "	138	49	"	"
7 - D2	1676	" "	139	88	"	"
7 - D3	1680	" "	140	87	"	"

End of Schedule as recorded with Phase I

Continued on following pages as established  
with this recording and revision.



REVISED EXHIBIT "B"

WILLOWBROOK HILL CONDOMINIUMS OF PROVO

				Park- ing No.	Stor- age No.	Living Unit Size	Percentage Interest
<u>OAK:</u>							
8 - A1	1651	North Woodland Dr.		190	134	1120 sq. ft.	.641025
8 - A2	1655	"	"	191	133	1120	.641025
8 - A3	1659	"	"	192	131	"	"
8 - B1	1653	"	"	168	126	"	"
8 - B2	1657	"	"	167	125	"	"
8 - B3	1661	"	"	166	124	"	"
8 - C1	1650	"	"	165	116	"	"
8 - C2	1654	"	"	194	132	"	"
8 - C3	1658	"	"	185	139	"	"
3 - D1	1652	"	"	157	123	"	"
8 - D2	1656	"	"	156	122	"	"
8 - D3	1660	"	"	155	121	"	"

POPLAR:

9 - A1	1630	North Woodland Dr.		169	115	1120 sq. ft.	.641025
9 - A2	1634	"	"	183	141	"	"
9 - A3	1638	"	"	182	142	"	"
9 - B1	1632	"	"	170	38	"	"
9 - B2	1636	"	"	175A	127	"	"
9 - B3	1640	"	"	175	128	"	"
9 - C1	1631	"	"	184	140	"	"
9 - C2	1635	"	"	195	114	"	"
9 - C3	1639	"	"	186	138	"	"
9 - D1	1633	"	"	188	136	"	"
9 - D2	1637	"	"	189	135	"	"
9 - D3	1641	"	"	187	137	"	"

WALNUT:

10 - A1	1670	North Hickory Lane		212	120	1120	.641025
10 - A2	1674	"	"	211	119	1120	.641025
10 - A3	1678	"	"	219	152	"	"
10 - B1	1672	"	"	205	118	"	"
10 - B2	1676	"	"	220	153	"	"
10 - B3	1680	"	"	204	117	"	"
10 - C1	1671	"	"	215	172	"	"
10 - C2	1675	"	"	214	173	"	"
10 - C3	1679	"	"	216	171	"	"
10 - D1	1673	"	"	202	113	"	"
10 - D2	1677	"	"	210	112	"	"
10 - D3	1681	"	"	203	111	"	"

SH:

11 - A1	1680	North Willowbrook Dr.		251	110	1120	.641025
11 - A2	1684	"	"	251	109	1120	.641025
11 - A3	1688	"	"	218	149	"	"
11 - B1	1682	"	"	225	108	"	"
11 - B2	1686	"	"	255	107	"	"
11 - B3	1690	"	"	256	106	"	"
11 - C1	1681	"	"	262	46	"	"
11 - C2	1685	"	"	H	148	"	"
11 - C3	1689	"	"	I	145	"	"
11 - D1	1683	"	"	257	102	"	"
11 - D2	1687	"	"	258	101	"	"
11 - D3	1691	"	"	259	100	"	"

1850 88



REVISED EXHIBIT "B" (Continued)  
WILLOWBROOK HILL CONDOMINIUMS OF PROVO

BEECH:

12 - A1	1661	North Willowbrook Dr.	241	99	1120	.641025
12 - A2	1665	"	226	155	"	"
12 - A3	1669	"	227	91	"	"
12 - B1	1663	"	247	98	"	"
12 - B2	1667	"	243	97	"	"
12 - B3	1671	"	242	96	"	"
12 - C1	1660	"	261	43	"	"
12 - C2	1664	"	224	103	"	"
12 - C3	1668	"	223	104	"	"
12 - D1	1662	"	248	95	"	"
12 - D2	1666	"	250	94	"	"
12 - D3	1670	"	249	93	"	"

ASPEN:

13 - A1	1640	North Willowbrook Dr.	238	147	1120	.641025
13 - A2	1644	"	239	146	"	"
13 - A3	1648	"	240	150	"	"
13 - B1	1642	"	237	92	"	"
13 - B2	1646	"	235	154	"	"
13 - B3	1650	"	234	151	"	"
13 - C1	1641	"	228	90	"	"
13 - C2	1645	"	229	45*	"	"
13 - C3	1649	"	230	44*	"	"
13 - D1	1643	"	231	89	"	"
13 - D2	1647	"	232	89A	"	"
13 - D3	1651	"	233	87A	"	"

100%

Note: Storage Spaces 38-46 are within the boundary of Phase I Plat,  
and located in the South-east corner of that Plat recorded as Entry 38572.

UTAH TITLE & ABSTRACT CO.

1980 JUL 31 PM 12:40

RECORDED IN THE PUBLIC  
UTAH TITLE & ABSTRACT CO.

25600

BOOK 1850 PAGE 789

UTAH TITLE & ABSTRACT CO.  
8/11/80 5:50:00





Mail to: Utah Trust Co

26970

LIMITED AGE RESTRICTION  
SUPPLEMENTAL DECLARATION OF CONDOMINIUM OF  
WILLOWBROOK HILL CONDOMINIUMS OF PROVO

1980  
JUL 23 11 30Z

26970

This Limited Age Restriction Supplemental Declaration is made and executed this 5<sup>th</sup> day of August, 1980, by Pine Crest Associates, Inc., a Utah corporation (the "Declarant").

R E C I T A L S:

7-3767  
A. On September 24, 1979 Declarant made and executed the Declaration of Condominium of Willowbrook Hill Condominiums of Provo as the initial part of a plan for the Willowbrook Hill Condominiums project. That declaration was placed of record in the office of the Utah County Recorder as Entry No. 38573, Book 1781, Pages 571 to 619, on October 1, 1979. On July 23, 1980, Declarant made and executed the First Supplemental Declaration to the Declaration of Condominium, Willowbrook Hill Condominiums of Provo which expanded the condominium project into what is therein referred to as Phase II, covering Buildings 8, 9, 10, 11, 12, and 13. Said first supplementary declaration was placed of record in the Office of the Utah County Recorder on July 21, 1980 as Entry No. 23600, Book 1850, Pages 79 to 89.

B. Under the Declaration of Condominium, (Section 32 of Article III) Declarant is granted the unilateral right to amend or supplement the Declaration for the purpose of imposing certain age restrictions affecting certain units of one or more buildings.

C. Declarant is the record owner of the real property known as Units 9-A1, 9-A2, 9-A3, 9-B1, 9-B2, 9-B3, 10-A1, 10-A2, 10-A3, 10-B1, 10-B2, 10-B3, 13-A1, 13-A2, 13-A3, 13-B1, 13-B2 and 13-B3; Willowbrook Hill Condominiums of Provo, according to the official plat thereof, and said declarant and owner desires to have this Limited Age Restriction Supplemental Declaration filed to affect those specific listed condominium units only, until such time as the owner of all those twelve condominium units might designate in writing their common desire and intent to terminate this restriction, and record said declaration of intent to terminate with the Utah County Recorder.

NOW, THEREFORE, for the foregoing purposes, Declarant hereby makes the following Limited Age Restriction Supplemental Declaration:

BOOK 1852 PAGE 561

*[Signature]*



# I. AGE RESTRICTION DECLARATION AND DEFINITION

Except as otherwise defined herein or as may be required by the context, all terms or expressions defined in Article I of the Declaration shall have such defined meanings when used in this Limited Age Restriction Supplemental Declaration. Declarant hereby implements, establishes, declares and imposes an age restriction on specified condominium units as herein specifically set forth. This restriction applies to the following described units:

That real property located in Utah County, State of Utah, and known as Units 9-A1, 9-A2, 9-A3, 9-B1, 9-B2, 9-B3, 10-A1, 10-A2, 10-A3, 10-B1, 10-B2, 10-B3, 13-A1, 13-A2, 13-A3, 13-B1, 13-B2 and 13-B3, Willowbrook Hill Condominiums of Provo, as shown on the official plats thereof on file in the office of the Utah County Recorder, State of Utah.

The age restriction hereby established shall apply to the Units above-described and shall run with the land and the ownership of those units, and shall be binding upon any and all owners, successors or assigns. The restriction provides that none of the above-described units may be occupied by a child under fifteen (15) years of age unless such occupancy occurs in conjunction with a visit lasting more than four (4) weeks.

## II. PROCEDURE FOR CANCELLATION OF AGE RESTRICTION

It is hereby provided that should all of the owners of the above-described condominium units desire to cancel the herein established age restriction, that such age restriction shall be cancelled only upon written consent and agreement of all owners, which cancellation must be filed of record in a manner similar to this Limited Age Restriction Supplemental Declaration.


This Limited Age Restriction Supplemental Declaration to the Declaration and First Supplemental Declaration shall be effective upon its being filed for record in the Office of the County Recorder of Utah County, State of Utah.

Executed on the day and year first above written.

*[Signature]*


NOV 1988 PM 5:02




  
 PINE CREST ASSOCIATES, INC.  
 By STEVEN L. GROW, President

STATE OF UTAH )  
 ) ss.  
 COUNTY OF UTAH )

On the 5th day of August, 1980, personally appeared before me, Steven L. Grow, who, being by me duly sworn, did say that he is the President of Pine Crest Associates, Inc., a Utah corporation and that the within and foregoing instrument was signed on behalf of said corporation by authority of a resolution of its board of directors or by its by-laws and said Steven L. Grow duly acknowledged to me that said corporation executed the same.

  
 NOTARY PUBLIC



My Commission Expires: 8-16-83  
 Residing at: Utah County

4852 4853

26970



ENT29424 BK 2546 PG 82  
NINA B. REID UTAH COUNTY RECORDER DEP MB  
1988 SEP 28 4:06 PM FEE 86.00  
RECORDED FOR FRANK STRIBLING

AMENDMENT TO DECLARATION OF CONDOMINIUM  
OF  
WILLOWBROOK HILL CONDOMINIUMS OF PROVO


This Amendment to the Declaration of Condominium of Willowbrook Hill Condominiums of Provo is made this 27th day of September, 1988, pursuant to paragraph 28 of the Declarations of Condominium, and shall amend said Declarations as follows:

1. That the following language be added to paragraph 21(f):

In the event that the committee shall find it necessary to commence collection action against a delinquent owner for non-payment of any annual or special assessment, said owner shall be personally liable for all costs of collection, including court costs and a reasonable attorney's fee incurred by the management committee on behalf of the homeowner's association to collect said assessments and fees.

2. Paragraph 21 shall be further amended by the addition of a new subparagraph (i) as follows:

ASSIGNMENT OF RENTS. In the event that an owner becomes delinquent in the payment of any and all assessments and fees to the homeowners association, and if said owner's unit has been rented or leased, the Willowbrook Hill Condominium Homeowners Association or its designated agent shall have the right to collect all rents, issues, royalties and profits then due and that become due upon the lease of said unit directly from owner's tenant. Said Association or its designated agent shall have the right, with or without taking possession of the property affected hereby, to collect said rents, royalties, issues and profits with or without notice to said delinquent owner. Failure or discontinuance by the Association or its designated agent at any time, or from time to time, to collect any such monies shall not in any manner affect the subsequent enforcement by said Association or its designated agent of the right, power and authority to collect the same. Nothing contained herein, nor the exercise of the right by the Association, and/or its designated agent, to collect, shall be, or be construed to be, an affirmation by said Association and/or its designated agent of any tenancy, lease or option, nor any assumption of liability hereunder, nor a subordination of the lien or charge for the assessment to any tenancy, lease or option.

  
Frank Stribling, President  
Willowbrook Hill Condominium  
Homeowners' Association





ENT29424 BK 2546 PG 83

STATE OF UTAH

COUNTY OF UTAH


On this 27 day of September, 1988, personally appeared before me Frank Stribling, who, being first duly sworn, declared that he is the person who signed the foregoing and that the statements therein contained are true.

Rebecca Burnside  
Notary Public

Residing at: Orem Ut

My Commission Expires: 5-9-92

re amd





AMENDMENT TO DECLARATION OF CONDOMINIUM  
OF  
WILLOWBROOK HILL CONDOMINIUMS

This Amendment to the Declaration of Condominium of Willowbrook Hill Condominiums of Provo (as the same is recorded in Utah County, Utah, as Entry No. 38573, in Book 1781, at Pages 571 to 619, and as supplemented and amended) is made this 6th day of November, 1996.

Paragraph 17(a) of the Declaration shall be amended to read as follows:

17. Use of Units and Common Areas.


(a) Each of the condominium Units at Willowbrook Hill Condominiums is intended to be used for single family residential housing and is subject to the requirements of local, state, and federal laws. There are no restrictions based on *race, color, national origin, religion, sex, familial status* (families with children under 18), or *disability*.

WILLOWBROOK HILL CONDOMINIUMS  
HOMEOWNERS ASSOCIATION

By: David M. Peterson  
David M. Peterson, Chairman

STATE OF UTAH     )  
                              : ss.  
COUNTY OF UTAH )

On this 6th day of November, 1996, personally appeared before me, David M. Peterson, who being by me duly sworn says that he is the Chairman of the Willowbrook Hill Condominiums Homeowners Association, and that he has authority from the Management Committee to execute this instrument in behalf of said association. In witness whereof, I have set my hand and affixed my official seal.



John W. Buckley  
NOTARY PUBLIC



**AMENDMENT TO DECLARATION OF CONDOMINIUM  
OF  
WILLOWBROOK HILL CONDOMINIUMS**

This Amendment to the Declaration of Condominium of Willowbrook Hill Condominiums of Provo (as the same is recorded in Utah County, Utah, as Entry No. 38573, in Book 1781, at Pages 571 to 619, and as supplemented and amended) is made this 13th day of September, 1999.

Paragraph 21(c) of the Declaration shall be amended to read as follows:

21. Agreement to Pay Assessment.

(c) Notice of Annual Assessments and Time for Payment Thereof. Annual assessments shall be made on a calendar year basis. The Committee shall give written notice to each Owner of any change in the amount of the annual assessment not less than thirty (30) days prior to the beginning of the next calendar year. The annual assessment shall be due and payable in monthly installments on the first day of each and every month of each year. Each monthly installment shall bear interest at the rate of twelve percent (12%) per annum from the date it becomes due and payable if not paid within thirty (30) days after such date. The Committee may impose a late payment service charge equal to five percent (5%) of each delinquent monthly assessment.

Each time the legal title to a Unit passes from one person to another, the new Unit Owner shall pay to the Association the sum of \$250.00, which shall become part of the Association's general fund and shall be used for such purposes as the Committee may determine. The provisions governing annual assessments shall apply to the collection of this transfer fee.

DATED this 13th day of September, 1999.


ENT 110187 BK 5242 PG 409  
RANDALL A. COVINGTON  
UTAH COUNTY RECORDER  
1999 Oct 13 8:34 am FEE 169.00 BY SS  
RECORDED FOR WILLOWBROOK HILL HOMEOWNERS

WILLOWBROOK HILL CONDOMINIUMS  
HOMEOWNERS ASSOCIATION

By:   
Gerald T. Duckworth, Chairman

STATE OF UTAH     )  
                              : ss.  
COUNTY OF UTAH )

On this 13th day of September, 1999, personally appeared before me, Gerald T. Duckworth, who being by me duly sworn says that he is the Chairman of the Willowbrook Hill Condominiums Homeowners Association. and that he has authority from the Management Committee to execute this instrument in behalf of said association. In witness whereof, I have set my hand and affixed my official seal.



  
NOTARY PUBLIC



**NOTICE OF TITLE TRANSFER FEE OBLIGATION**

Pursuant to paragraph 21(c) of the declaration of Condominium of Willowbrook Hill Condominiums of Provo, as amended, notice is hereby given that each time the legal title to a condominium unit passes from one person to another, the new unit owner shall pay to the Willowbrook Hill Condominiums Homeowners Association the sum of \$250.00 as an assessment which shall be paid at the settlement or closing of the transfer or sale, and which shall become part of the association's general fund.


DATED this 13th day of September, 1999.

WILLOWBROOK HILL CONDOMINIUMS  
HOMEOWNERS ASSOCIATION

By:   
Gerald T. Duckworth, Chairman

STATE OF UTAH     )  
                              : ss.  
COUNTY OF UTAH )

On this 13th day of September, 1999, personally appeared before me, Gerald T. Duckworth, who being by me duly sworn says that he is the Chairman of the Willowbrook Hill Condominiums Homeowners Association, and that he has authority from the Management Committee to execute this instrument in behalf of said association. In witness whereof, I have set my hand and affixed my official seal.



  
NOTARY PUBLIC





**LEGAL DESCRIPTION  
FOR  
WILLOWBROOK HILL CONDOMINIUMS**

**Units** 1A1, 1A2, 1A3, 1B1, 1B2, 1B3, 1C1, 1C2, 1C3, 1D1, 1D2, 1D3; 2A1, 2A2, 2A3, 2B1, 2B2, 2B3, 2C1, 2C2, 2C3, 2D1, 2D2, 2D3; 3A1, 3A2, 3A3, 3B1, 3B2, 3B3, 3C1, 3C2, 3C3, 3D1, 3D2, 3D3; 4A1, 4A2, 4A3, 4B1, 4B2, 4B3, 4C1, 4C2, 4C3, 4D1, 4D2, 4D3; 5A1, 5A2, 5A3, 5B1, 5B2, 5B3, 5C1, 5C2, 5C3, 5D1, 5D2, 5D3; 6A1, 6A2, 6A3, 6B1, 6B2, 6B3, 6C1, 6C2, 6C3, 6D1, 6D2, 6D3; 7A1, 7A2, 7A3, 7B1, 7B2, 7B3, 7C1, 7C2, 7C3, 7D1, 7D2, 7D3 contained within **Phase I** of the **WILLOWBROOK HILL CONDOMINIUMS** of Provo as the same is identified in the Record of Survey Map recorded in Utah County, Utah, as Map No. 2471, and in the Declaration of Condominium of the Willowbrook Hill Condominiums of Provo recorded in Utah County, Utah, as Entry No. 38573, in Book 1781, at Pages 571-619 (as said Declaration may have been amended or supplemented).

**Units** 8A1, 8A2, 8A3, 8B1, 8B2, 8B3, 8C1, 8C2, 8C3, 8D1, 8D2, 8D3; 9A1, 9A2, 9A3, 9B1, 9B2, 9B3, 9C1, 9C2, 9C3, 9D1, 9D2, 9D3; 10A1, 10A2, 10A3, 10B1, 10B2, 10B3, 10C1, 10C2, 10C3, 10D1, 10D2, 10D3; 11A1, 11A2, 11A3, 11B1, 11B2, 11B3, 11C1, 11C2, 11C3, 11D1, 11D2, 11D3; 12A1, 12A2, 12A3, 12B1, 12B2, 12B3, 12C1, 12C2, 12C3, 12D1, 12D2, 12D3; 13A1, 13A2, 13A3, 13B1, 13B2, 13B3, 13C1, 13C2, 13C3, 13D1, 13D2, 13D3 contained within **Phase II** of the **WILLOWBROOK HILL CONDOMINIUMS** of Provo as the same is identified in the Record of Survey Map recorded in Utah County, Utah, as Map No. 2570, and in the First Supplementary Declaration of Condominium of Willowbrook Hill Condominium Project recorded in Utah County, Utah, as Entry No. 25600 in Book 1850 at Page 79. (as said Declaration may have hereafter been amended or supplemented).



**AMENDMENT TO THE  
DECLARATION OF CONDOMINIUM  
OF  
WILLOWBROOK HILL CONDOMINIUMS OF PROVO**

THIS AMENDMENT TO THE DECLARATION OF CONDOMINIUM of the Willowbrook Hill Condominiums of Provo is made on the date set forth at the end hereof by the Management Committee of the Willowbrook Hill Condominiums of Provo.

**R E C I T A L S:**

A. On September 24, 1979 the Declaration of Condominium of Willowbrook Hill Condominiums of Provo was executed and was thereafter recorded October 1, 1979 as Entry No. 38573, in Book 1781, at Pages 571-619 of the official records of the County Recorder of Utah County, Utah (the original Declaration of Condominium as amended and supplemented as hereafter described shall collectively be referred to as the "Declaration").

B. The Declaration has been supplemented and amended by, but not limited to, the following supplemental and amended declarations:

1. First Supplementary Declaration to the Declaration of Condominium of Willowbrook Hill Condominium of Provo dated July 23, 1980, recorded July 31, 1980, as Entry No 25600, in Book 1850 at pages 79 to 89 of the official records of the County Recorder of Utah County, Utah;

2. Limited Age Restriction Supplemental Declaration of Condominium of Willowbrook Hill Condominiums of Provo dated August 5, 1980, recorded August 5, 1980, as Entry No 26970, in Book 1852 at pages 561-563 of the official records of the County Recorder of Utah County, Utah;

3. Amendment to Declaration of Condominium of Willowbrook Hill Condominiums of Provo dated September 27, 1988, recorded September 28, 1988, as Entry No 29424, in Book 2546 at pages 82-83 of the official records of the County Recorder of Utah County, Utah;

4. Amendment to Declaration of Condominium of Willowbrook Hill Condominiums of Provo dated November 6, 1996, recorded November 14, 1996, as Entry No 92646, in Book 4120 at page 859 of the official records of the County Recorder of Utah County, Utah; and

5.. Amendment to Declaration of Condominium of Willowbrook Hill Condominiums of Provo and Notice of Title Transfer Fee Obligation dated September 13, 1999, recorded October 13, 1999, as Entry No 110187, in Book 5242 at pages 409-411 of the official records of the County Recorder of Utah County, Utah.

C. Under the terms of Article III of the Declaration, a portion of the Common Areas



were parking spaces, consisting of covered carports with storage, covered carports without storage, uncovered parking spaces and storage shed (hereafter collectively referred to as the "Parking Spaces") which the Declarant had the right to assign as Limited Common Areas for the exclusive use of certain Unit Owners by making assignment of such Parking Spaces in the deeds conveying such Units to the Unit Owners; and after making such assignment such Parking Spaces thereafter become Limited Common Areas appurtenant to the Units to which they were assigned.

D. Declarant has now assigned to Unit Owners all Units owned by Declarant but has not assigned certain of the Parking Spaces.

E. The Unit Owners, upon a vote of 51% of the Percentage Interest of the Unit Owners, in accordance with the provisions of Article III, Paragraph 27 of the Declaration, have voted to amend the Declaration in order to confirm the status of the unassigned Parking Spaces as common to authorize the Management Committee and the Association to lease or rent such Parking Spaces, and to make certain other changes to the Declaration.

NOW, THEREFORE, the Management Committee hereby amends the Declaration as follows:

1. This Amendment to the Declaration of Condominium shall apply to all Units in the Willowbrook Hill Condominiums of Provo as more fully set forth on Exhibit "A" attached hereto and by reference incorporated herein.

2. All Parking Spaces which have not previously been assigned to a Unit (a) by a deed which conveyed the Unit to the Unit Owner thereof or (b) by a deed which was executed and recorded prior to the date of this Declaration and which assigned or conveyed such Parking Space or Spaces to a Unit Owner as of the date of the deed so conveying the Parking Space or Spaces shall **not** hereafter be assigned as a Limited Common Area to a Unit or a Unit Owner in accordance with the provisions of Article III, paragraph 5 but shall hereafter be Common Areas.

3. The second sentence of Article III, paragraph 4(a) shall be amended to read as follows:

Neither the Percentage Interest nor the exclusive use of a Limited Common Area shall be separated from the Unit to which it appertains; and, even though not specifically mentioned in the instrument of transfer, the Percentage Interest and such right of exclusive use shall automatically accompany the transfer of the Unit to which they relate; provided, however, that the Owner of any of the Additional Assigned Parking Spaces as set forth on Exhibit "E" attached hereto may assign or transfer the exclusive use of such Additional Assigned Parking Spaces to another Unit Owner upon the following conditions: (i) such assignment or transfer shall be in writing signed by the Unit Owner(s) of such Additional Assigned Parking Space(s) and designating the Unit to which such exclusive use of the Additional Assigned Parking Space(s) is or are to be appurtenant and which assignment or transfer shall be delivered to the Unit Owner to whom it is assigned or transferred; (ii) the assignment or transfer shall be subject to the consent or approval of the Management Committee which consent or approval shall not be unreasonably withheld; (iii) a copy of such written assignment or transfer shall be provided to the Management Committee within a reasonable time after the assignment or transfer; and (iv) after such assignment or transfer the exclusive use of the Additional Assigned Parking Space(s) so assigned or transferred shall thereafter be appurtenant to the Unit designated in the assignment or transfer and, unless further



assigned or transferred in accordance with the provisions of this sentence, shall automatically accompany the transfer of the Unit to which it thereafter relates.

4. Article III, paragraph 18 shall be amended by adding thereto the following subparagraph (k):

(k) The power and authority to rent or lease to any Unit Owner or any designated tenant of a Unit Owner any Parking Spaces which are not Limited Common Areas for such term and upon such rental fee and other provisions as the Management Committee shall determine to help defray the maintenance and other costs of the Common Areas or the other expenses of the Association.

5. The second paragraph of Article III, paragraph 21(c) shall be amended to read as follows:

Each time the legal title to a Unit passes from one person to another, within thirty (30) days after the title transfer, the new Unit Owner shall pay to the Association the sum of \$250.00. Each time the exclusive use of an Additional Assigned Parking Space is assigned or transferred from one person to another, then concurrently with the notice to be given the Association as provided in Article III, paragraph 4(a)(ii) above, the transferee shall pay to the Association the sum of \$50.00. Such funds shall become part of the Association's general fund and shall be used for such purposes as the Committee may determine. The provisions governing annual assessments shall apply to the collection of the foregoing transfer fees.

6. Article III, paragraph 27 shall be amended to read as follows:

27. Amendment. Except for an Amendment to Exhibit "E" to reflect the assignment or transfer of Additional Assigned Parking Spaces, the vote of at least 51% of the Percentage Interest of the Unit Owners, in person or represented by proxy at a meeting of the Association at which a quorum is present, shall be required to amend this Declaration or the Map. The Management Committee, at such times as in its discretion, shall deem it appropriate and without the vote or consent of the Unit Owners, is authorized to amend Exhibit E to this Declaration to reflect the assignment or transfer of Additional Assigned Parking Spaces. Any amendment so authorized shall be accomplished through the recordation of an instrument executed by the Management Committee. In such instrument the Committee shall certify that any vote required by this Paragraph for amendment has occurred.

7. The second sentence of Article III, paragraph 30(g) shall be amended to read as follows:

No Unit Owner may lease less than the entire Unit and no Unit Owner may lease any parking space which is a Limited Common Area appurtenant to his or her Unit except to another Unit Owner or to a designated tenant of a Unit Owner which leased use shall be for the use of such Unit Owner or tenant to whom it is leased and shall otherwise conform to the terms of this Declaration.





8. In accordance with the provisions of Article III, paragraph 29 the Management Committee hereby designates David D. Jeffs, whose address is 90 North 1200 East, Provo, Utah 84601, as the person to receive service of process as authorized in the Declaration or in the Act.

9. Article III, paragraph 1 of Exhibit "D" to the Declaration, which Exhibit "D" are the Bylaws of the Willowbrook Hill Condominiums of Provo, shall be amended by adding at the end thereof the following sentence:

The Committee shall have the power and authority to rent or lease to any Unit Owner or to any designated tenant of a Unit Owner any Parking Spaces which are not Limited Common Areas for such term and upon such rental fee and other provisions as the Committee shall determine to help defray the maintenance and other costs of the Common Areas or the other expenses of the Association.

10. The Declaration shall be amended by adding thereto Exhibit "E", attached hereto and by reference incorporated herein, which sets forth the Additional Assigned Parking Spaces and the Units to which they are appurtenant.

IN WITNESS WHEREOF, the Management Committee of Willowbrook Hill Condominiums of Provo has executed this Amendment to the Declaration this \_\_\_\_ day of September, 2002 after the vote or consent of 51 % of the Percentage Interests of the Unit Owners of the Willow brook Hill Condominiums of Provo.

Willowbrook Hill Condominiums of Provo  
Association

By: The Management Committee thereof

By: \_\_\_\_\_  
Sherie Rogde  
Management Committee Member

By: \_\_\_\_\_  
Wesley Black  
Management Committee Member

STATE OF UTAH                    )  
  ) ss.  
COUNTY OF UTAH            )

On the \_\_\_\_ day of \_\_\_\_\_, 2002 personally appeared before me, Sherie Rogde, who, being by me duly sworn, did say that she is a member of the Management Committee of the Willowbrook Hill Condominiums of Provo, that the within and foregoing instrument was signed on behalf of the Willowbrook Hill Condominiums of Provo by authority of the Declaration and after the vote or consent of 51% of the Percentage Interests of the Unit Owners of the Willowbrook Hill Condominiums of Provo.

\_\_\_\_\_  
Notary Public



STATE OF UTAH                    )  
  ) ss.  
COUNTY OF UTAH                )

On the \_\_\_\_ day of \_\_\_\_\_, 2002 personally appeared before me, Wesley Black who, being by me duly sworn, did say that he is a member of the Management Committee of the Willowbrook Hill Condominiums of Provo, that the within and foregoing instrument was signed on behalf of the Willowbrook Hill Condominiums of Provo by authority of the Declaration and after the vote or consent of 51% of the Percentage Interests of the Unit Owners of the Willowbrook Hill Condominiums of Provo.

\_\_\_\_\_  
Notary Public



**LEGAL DESCRIPTION  
FOR  
WILLOWBROOK HILL CONDOMINIUMS**

**Units** 1A1, 1A2, 1A3, 1B1, 1B2, 1B3, 1C1, 1C2, 1C3, 1D1, 1D2, 1D3; 2A1, 2A2, 2A3, 2B1, 2B2, 2B3, 2C1, 2C2, 2C3, 2D1, 2D2, 2D3; 3A1, 3A2, 3A3, 3B1, 3B2, 3B3, 3C1, 3C2, 3C3, 3D1, 3D2, 3D3; 4A1, 4A2, 4A3, 4B1, 4B2, 4B3, 4C1, 4C2, 4C3, 4D1, 4D2, 4D3; 5A1, 5A2, 5A3, 5B1, 5B2, 5B3, 5C1, 5C2, 5C3, 5D1, 5D2, 5D3; 6A1, 6A2, 6A3, 6B1, 6B2, 6B3, 6C1, 6C2, 6C3, 6D1, 6D2, 6D3; 7A1, 7A2, 7A3, 7B1, 7B2, 7B3, 7C1, 7C2, 7C3, 7D1, 7D2, 7D3 contained within **Phase I** of the **WILLOWBROOK HILL CONDOMINIUMS** of Provo as the same is identified in the Record of Survey Map recorded in Utah County, Utah, as Map No. 2471, and in the Declaration of Condominium of the Willowbrook Hill Condominiums of Provo recorded in Utah County, Utah, as Entry No. 38573, in Book 1781, at Pages 571-619 (as said Declaration may have been amended or supplemented).

**Units** 8A1, 8A2, 8A3, 8B1, 8B2, 8B3, 8C1, 8C2, 8C3, 8D1, 8D2, 8D3; 9A1, 9A2, 9A3, 9B1, 9B2, 9B3, 9C1, 9C2, 9C3, 9D1, 9D2, 9D3; 10A1, 10A2, 10A3, 10B1, 10B2, 10B3, 10C1, 10C2, 10C3, 10D1, 10D2, 10D3; 11A1, 11A2, 11A3, 11B1, 11B2, 11B3, 11C1, 11C2, 11C3, 11D1, 11D2, 11D3; 12A1, 12A2, 12A3, 12B1, 12B2, 12B3, 12C1, 12C2, 12C3, 12D1, 12D2, 12D3; 13A1, 13A2, 13A3, 13B1, 13B2, 13B3, 13C1, 13C2, 13C3, 13D1, 13D2, 13D3 contained within **Phase II** of the **WILLOWBROOK HILL CONDOMINIUMS** of Provo as the same is identified in the Record of Survey Map recorded in Utah County, Utah, as Map No. 2570, and in the First Supplementary Declaration of Condominium of Willowbrook Hill Condominium Project recorded in Utah County, Utah, as Entry No. 25600 in Book 1850 at Page 79, (as said Declaration may have hereafter been amended or supplemented).



Exhibit E

Additional Assigned Parking Spaces of  
Willowbrook Hill Condominiums of Provo

Unit	Address	Additional Space(s)	Storage Shed(s)
1A2	1784 Willowbrook Dr	62	
1C2	1785 Willowbrook Dr	66	
1D2	1787 Willowbrook Dr	E	
1D3	1791 Willowbrook Dr	57	
2A2	1744 Willowbrook Dr	103	48
2A3	1748 Willowbrook Dr	45	
2B2	1746 Willowbrook Dr	43	
2B3	1750 Willowbrook Dr	41	
2C1	1741 Willowbrook Dr	53	
2C2	1745 Willowbrook Dr	52	
2D1	1743 Willowbrook Dr	47	
2D3	1751 Willowbrook Dr	39	
3A1	1701 Hickory Lane	37	
3B3	1711 Hickory Lane	51	
3D1	1702 Hickory Lane	48	
4A3	1768 Willowbrook Dr	91	
4C1	1761 Willowbrook Dr	80	
4C2	1765 Willowbrook Dr	81	
4D1	1763 Willowbrook Dr	79	
5A1	1721 Willowbrook Dr	100	
5A2	1725 Willowbrook Dr	102	
5A3	1729 Willowbrook Dr	101	
5C1	1720 Willowbrook Dr	50	
5D1	1722 Willowbrook Dr	90	
5D3	1730 Willowbrook Dr	49	
6A2	1685 Hickory Lane	112	
6A3	1689 Hickory Lane	106	
6B2	1687 Hickory Lane	121	47
6C3	1688 Hickory Lane	128	
7A2	1675 Woodland Dr	127	85
7A3	1679 Woodland Dr	126	
7B1	1673 Woodland Dr	154	
7B2	1677 Woodland Dr	206	
7C2	1674 Woodland Dr	136	
8A1	1651 North Woodland Dr	161	
8A3	1659 North Woodland Dr	158	
8C3	1658 North Woodland Dr	160	
9A1	1630 North Woodland Dr	180	181 143,144
9A2	1634 North Woodland Dr	171	
9A3	1638 North Woodland Dr	173	
9B3	1640 North Woodland Dr	174	
9C1	1631 North Woodland Dr	164	140
9C3	1639 North Woodland Dr	177	
9D3	1641 North Woodland Dr	56	
10A2	1674 North Hickory Lane	55	
10A3	1678 North Hickory Lane	221	156
10B1	1672 North Hickory Lane	A	
10C1	1671 North Hickory Lane	60	
10D1	1673 North Hickory Lane	61	
11A3	1656 North Willowbrook Dr	120	G
11C2	1653 North Willowbrook Dr	38	N
11C3	1657 North Willowbrook Dr	179	129
11D3	1659 North Willowbrook Dr	254	
12A2	1665 North Willowbrook Dr	246	
12A3	1669 North Willowbrook Dr	260	





Exhibit E  
 Additional Assigned Parking Spaces of  
 Willowbrook Hill Condominiums of Provo

Unit	Address		Additional Space(s)	Storage Shed(s)	
12B1	1663	North Willowbrook Dr	65		
12C3	1668	North Willowbrook Dr	159		
13A1	1640	North Willowbrook Dr	253		
13A3	1648	North Willowbrook Dr	244		
13C2	1645	North Willowbrook Dr	137		
13C3	1649	North Willowbrook Dr	178		130
13D3	1651	North Willowbrook Dr	234A	234B	

