

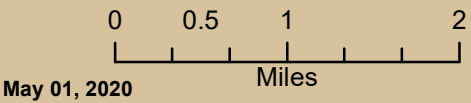



*Legend*

-  Wilderness
-  Parcel\_Shape



May 01, 2020

**Wilderness**

This map is only a representation of parcel boundaries and should not be used for legal surveying applications or boundary resolutions. Please contact Boise County Assessor's Office with any questions. 208.392.4415

