

All area below the Flood Line (481.9 m.) as determined by the Water Security Agency, is classified as Potential flood hazard/flood prone area

Datum: NAD1983 CSRS UTM Zone13N.
Disclaimer: This map is for illustrative purposes only.

0 250 500 Meters

ZONING DISTRICT MAP

This is the Zoning District Map
Referred to in Bylaw No. _____
Adopted by the Resort Village of Pasqua Lake

Mayor




Administrator

Approved on the ____ Day of _____, 2025

RESORT VILLAGE OF PASQUA LAKE

SASKATCHEWAN

Zoning Districts

-  R1 - Residential
-  CS - Community Service
-  AG - Agricultural

 Flood Line - (481.9 m.)


 Highways

 Watercourse

 Waterbody

 Village Boundary

 Sewage Lagoon

 Lagoon 457 m. Buffer