R33W	R32W	R31W	R30W	R29W	R28W	R27W	R26W	R25W	
Map 1		Map 2		Map 3		Map 4		Map 5	T39N
Map 6		Map 7		Map 8		Map 9		Map 10	T38N
Map 11		Map 12		Map 13		Map 14		Map 15	T37N
Map 16		Map 17		Map 18		Map 19		Map 20	T36N
									T35N

N W E S

MAP 7

R 31 W

R 30 W

JOINS MAP 2

JOINS MAP 6

JOINS MAP 8

T 38 N

N

157.34 Acres

Tribal 1284 6 | Allot 1264 5 | Allot 1366-C | Tribal 1366-B | Allot 1363 3 | Tribal 6448 | Allot 3761 2 | Allot 1341 | Tribal 1352-A | Tribal 1352 | Tribal 11085 | Tribal 11086 | Tribal 1153 6 | Allot 1152 5 | Tribal 6504 | River | Tribal 1151 4 | Tribal 1157.5 3 | Tribal 3211 | Tribal 2515 2 | Tribal 2439-A | Allot 1147 1

Tribal 5115 | Tribal 5116 | Allot 1263 | Allot 1366-D 4 | Allot 1366-A | Tribal 6448-A | Tribal 1331 | Tribal 11104 | 1 Tribal 1352-B | Tribal A-461 | Tribal 1156 | Tribal 5210 | Tribal 1152.5 | Tribal 6503 | Tribal 1151.5 | Tribal 6500 | Tribal 2515.5 | Creek | Tribal 1147.5

Tribal 2487-A | Tribal 1312 7 | Tribal 1368 8 | Tribal 1361 | A Eunice Krogman etal 150 | Allot 1363 10 | Tribal 1319.5 | Hope Kalblinger Family Trust 160 | 11 Tribal 1328 | 12 | Tribal 9245-B | Tribal 924.5-A | Allot 924.5 7 | Tribal 923.5 8 | Tribal 6502 | Tribal 6501 | Tribal 6119 10 | Tribal 6118 | Tribal 6499 11 | Tribal 2515.5 | Tribal 2001 12 | Tribal 1139.5

Tribal 2487-B | Allot 1307-A | Allot 1307 | Tribal 1358 9 | Tribal 1364 | Tribal 3726 | Tribal 11461 | Rose Mae Lapointe 80 | Tribal 1326 | Tribal 1328.5 | Charles Moe Tribal 7898 C 66.92 | 13 | Tribal 928 | Tribal 927 | Tribal 923 | White | Tribal 1875.5 | Tribal 1928-A | Tribal 1928 | Tribal 6498 | Tribal 6497 | Tribal 11333-A | Tribal 7743 | Tribal 3824

Tribal 1351 18 | Allot 1318 | Allot 1322 17 | Tribal 1365 | Allot 4760 16 | Allot 6081 | Tribal 1356.5 15 | Tribal 1319 | Tribal 1325 | Tribal 11313 | Allot 7541 | Tribal 1329-A 13 | Sall Camp LLC 27 | Tribal 926.5-A 18 | Tribal 925 | Tribal 925-A | Allto 935-A | Allot 935 | Tribal 11365 15 | Tribal 11364 14 | Tribal 11393 13 | Tribal 11394

Tribal 1350 | Tribal 1349 | Tribal 1323 | Allot 1324 | Tribal 11462 | 14 Tribal 1325.5 | Allot 1330 | Allot 6124 | Tribal 926 | Tribal 6122 | 17 Tribal 6121 | 16 Tribal 934 | Tribal 11444

Allot 3801 19 | Allot 6042-A | Allot 6042 20 | Allot 6078 | Tribal 6080 21 | Tribal 6129 | Allot 1356 22 | Tribal 1321 23 | Little | Tribal 1348-B | Tribal 1321.5 24 | Allot 7785-H | Tribal 6506 19 | Tribal 6505 | Allot 930.5-A | 20 | Tribal 933 | 21 Tribal 498.5 | Tribal 498 22 | Tribal 11363 23 | Tribal 11396 24

Tribal 1315.5 | Allot 6079 | Tribal 1315 | Tribal 1317 | Allot 1316 | Allot 1348-C | Tribal 1348-D | Tribal 1348-A | Tribal 6507 | Tribal 7732 | Tribal 930.5 | Allot 930 | Tribal 11401 | Tribal 11362 | Tribal 11397

Allot 1370 30 | Allot 1371 | Tribal 11142 | Tribal 11143 | Tribal 6049 | Tribal 7285 | Tribal 2520 27 | Allot 1328 | Tribal 11199 26 | Allot 7325 | Tribal 7324 25 | Allot 6509 | Tribal 6510 | Tribal 932 | Tribal 931 29 | Allot 3695 28 | Allot 5204 | Tribal 11400 | 27 | 26 Tribal 11357 | Tribal 11398 25

29 Tribal 2522-A | Tribal 2522-B | 28 Tribal 11465 | Tribal 11477 | Allot 3760 | Tribal 11429 | Tribal 11194 | Allot 3722 | Tribal 11476 | 30 Allot 2490 | Allot 1135 | Allot 1135-A | Allot 5205 | ROSEBUD | Tribal 11399

Tribal 1836 | Tribal 1836-B | Tribal 11468 32 | Tribal 11470 33 | Tribal 11473 34 | Tribal 11474 | Allot 5212-A | Tribal 11475 35 | Allot 5400-A 36 | Allot 3796-H | Allot 1780 | Allot 4164 | Allot 2490.5 32 | Allot 1135.5-A | Allot 5203 33 | Allot 6287 | Tribal 6123 | Tribal 11411 34 | Tribal 11410 | Tribal 11404 35 | Tribal 11409 | Tribal 11356 36

31 Tribal 1836-A | Tribal 11125 | Tribal 11469 | Tribal 11471 | Tribal 11359 | Allot 3732 | Allot 3646 | Tribal 3721-A | Allot 3721 | Allot 3970.5 | 31 Allot 1780.5-A | Allot 1780.5-B | Allot 1135.5-B | Allot 1135.5-C | Allot 3834 | Allot 3689 | Tribal 11406 | Tribal 11412 | Tribal 11466 | Tribal 11405 | Tribal 11407

JOINS MAP 12

Small Tracts

Section 9W **A** Cherry Todd Electric Inc. - 10

Section 11W **B** Hendrix LaPointe - 10

Section 12W **C** Pam Kellner - 20

South Dakota, AC +/-

shippyrealty.com
SHIPPY REALTY & AUCTION
605-842-3212

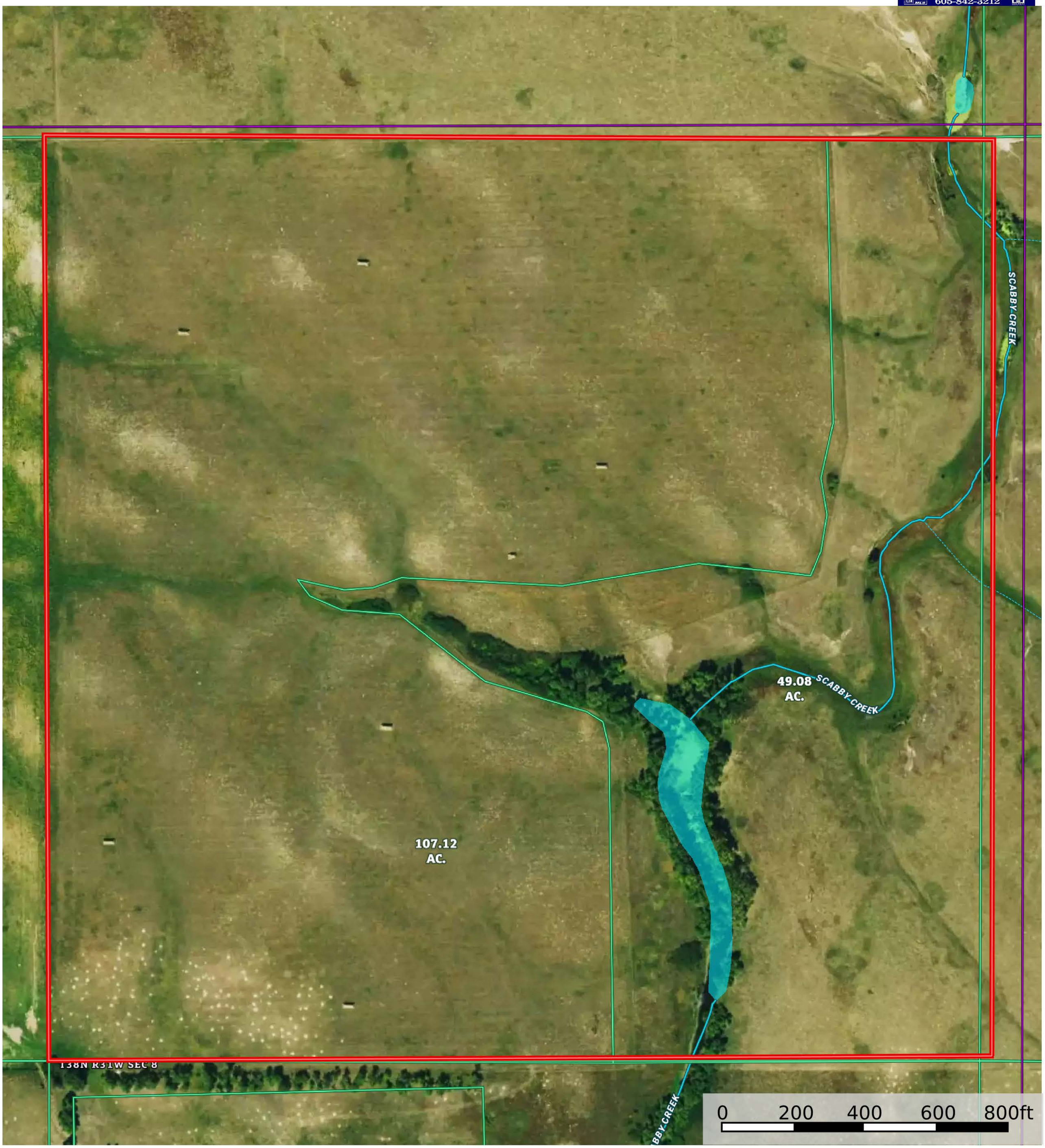

Boundary
Stream, Intermittent
River/Creek
Water Body

Shippy Realty
P: 605-842-3212 shippyrealty.com 439 E 2nd Winner, SD 57580

The information contained herein was obtained from sources deemed to be reliable.
MapRight Services makes no warranties or guarantees as to the completeness or accuracy thereof.

South Dakota, AC +/-

shippyrealty.com
SHIPPY REALTY & AUCTION
605-842-3212

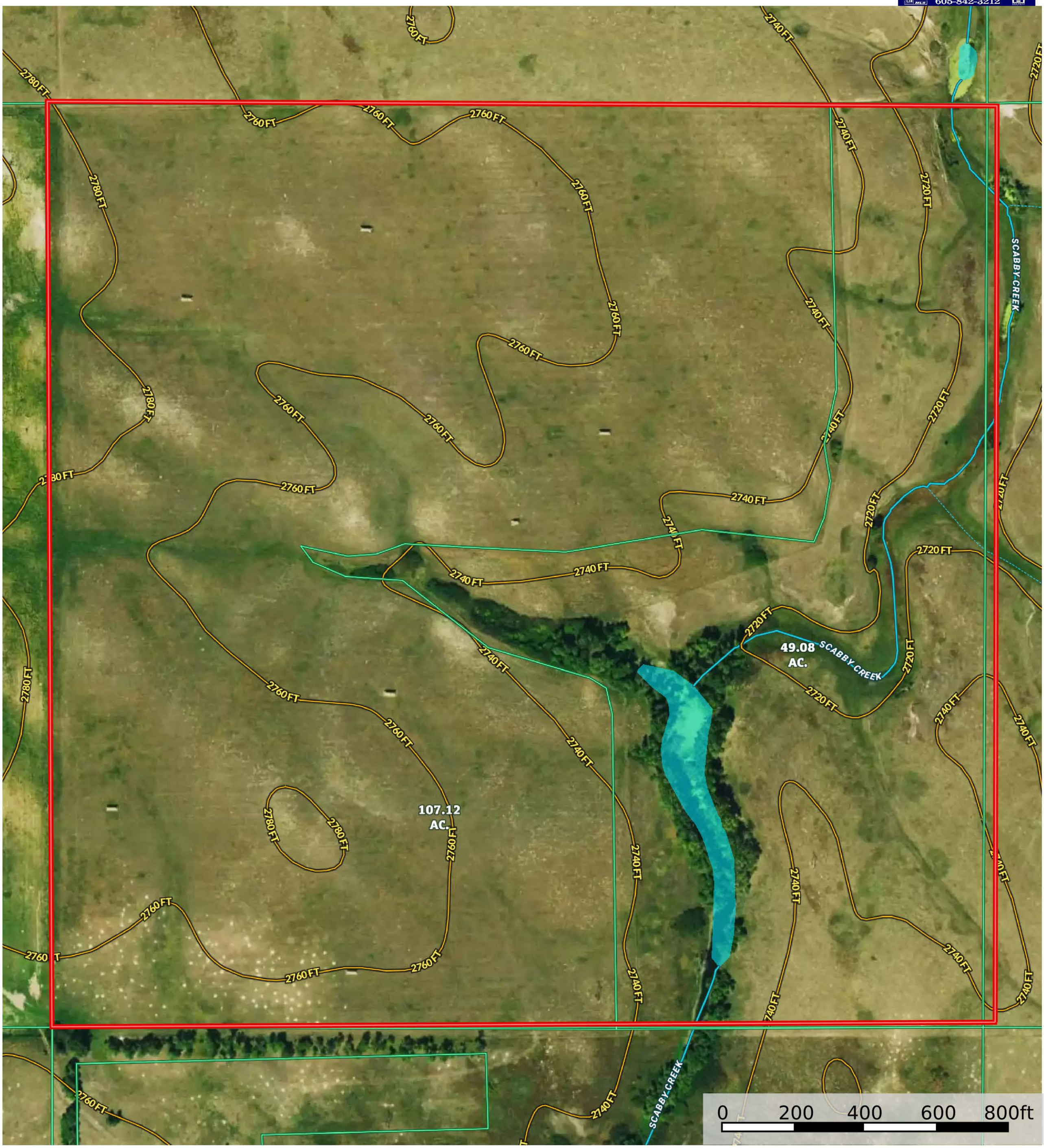

Boundary
Stream, Intermittent
River/Creek
Water Body

Shippy Realty
P: 605-842-3212 shippyrealty.com 439 E 2nd Winner, SD 57580

The information contained herein was obtained from sources deemed to be reliable.
MapRight Services makes no warranties or guarantees as to the completeness or accuracy thereof.

USDA United States Department of Agriculture

Todd County, South Dakota

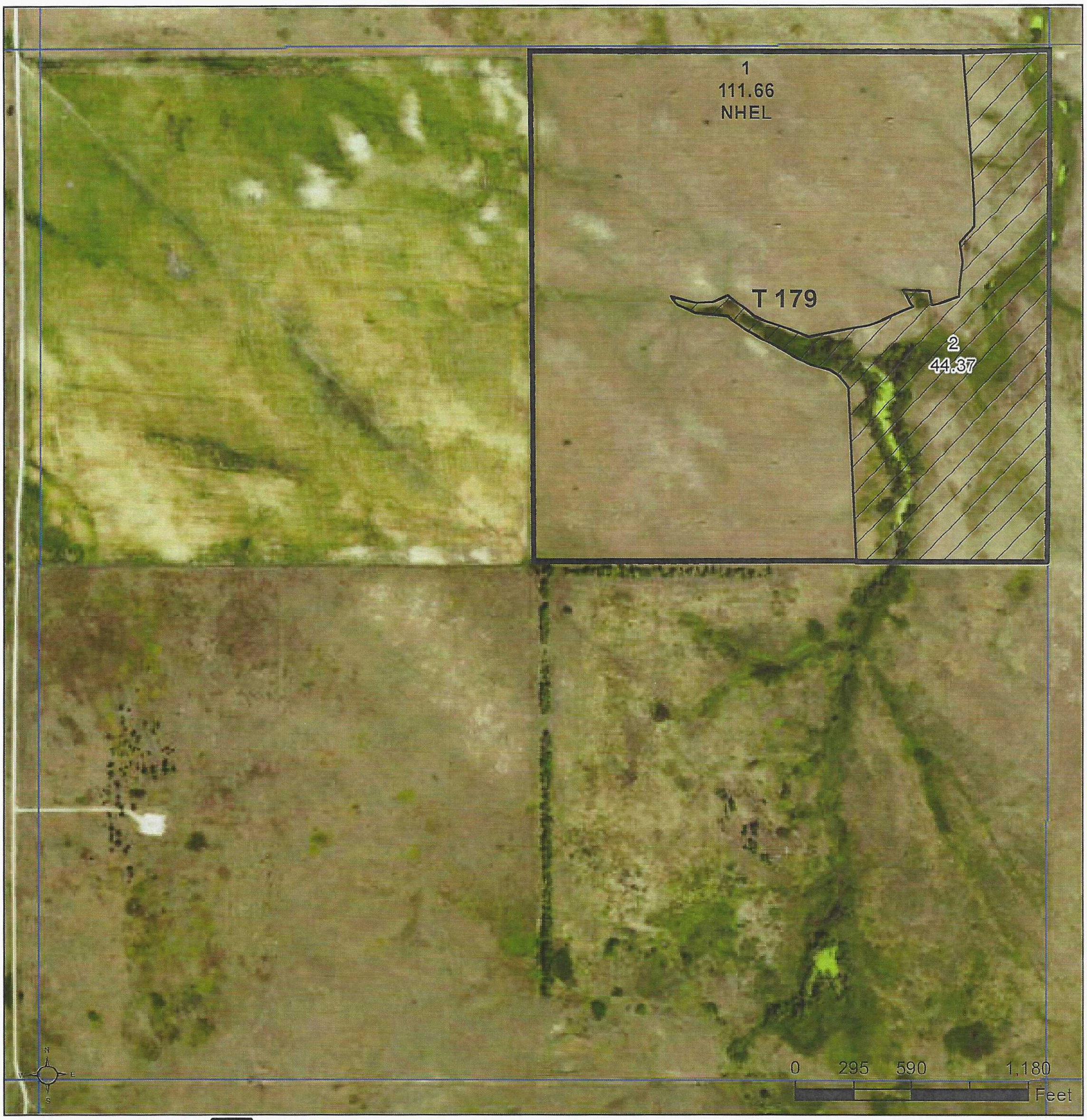

Common Land Unit

- Non-Cropland
- Cropland
- Tract Boundary
- PLSS

Wetland Determination Identifiers

- Restricted Use
- Limited Restrictions
- Exempt from Conservation Compliance Provisions

2022 Program Year

Map Created January 23, 2022

Farm **2809**

8-38N-31W-Todd

United States Department of Agriculture (USDA) Farm Service Agency (FSA) maps are for FSA Program administration only. This map does not represent a legal survey or reflect actual ownership; rather it depicts the information provided directly from the producer and/or National Agricultural Imagery Program (NAIP) imagery. The producer accepts the data 'as is' and assumes all risks associated with its use. USDA-FSA assumes no responsibility for actual or consequential damage incurred as a result of any user's reliance on this data outside FSA Programs. Wetland identifiers do not represent the size, shape, or specific determination of the area. Refer to your original determination (CPA-026 and attached maps) for exact boundaries and determinations or contact USDA Natural Resources Conservation Service (NRCS).

shippyrealty.com
SHIPPY REALTY & AUCTION
605-842-3212

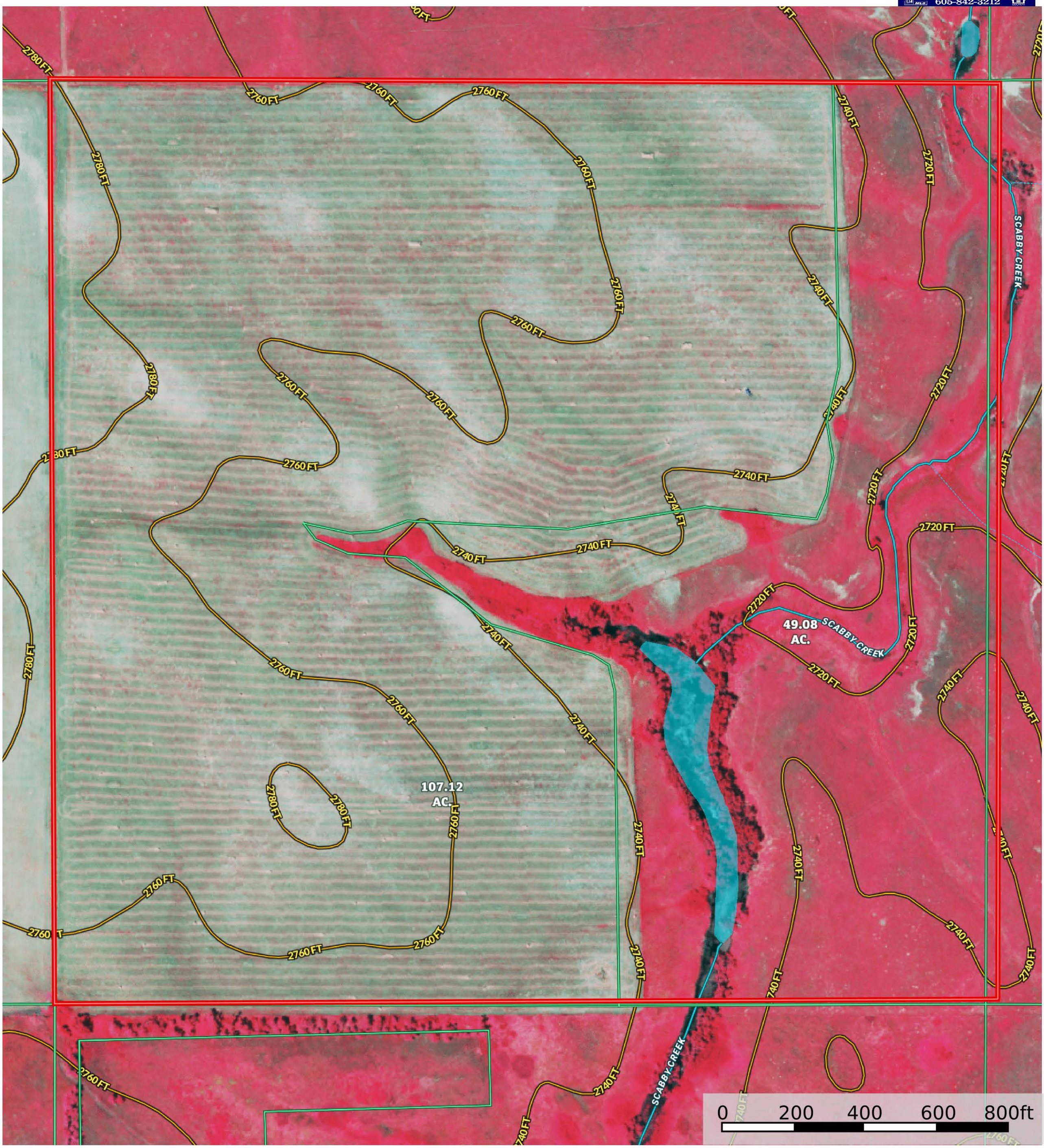

Boundary
Stream, Intermittent
River/Creek
Water Body

Shippy Realty
P: 605-842-3212 shippyrealty.com 439 E 2nd Winner, SD 57580

The information contained herein was obtained from sources deemed to be reliable.
MapRight Services makes no warranties or guarantees as to the completeness or accuracy thereof.

South Dakota, AC +/-

shippyrealty.com
SHIPPY REALTY & AUCTION
605-842-3212

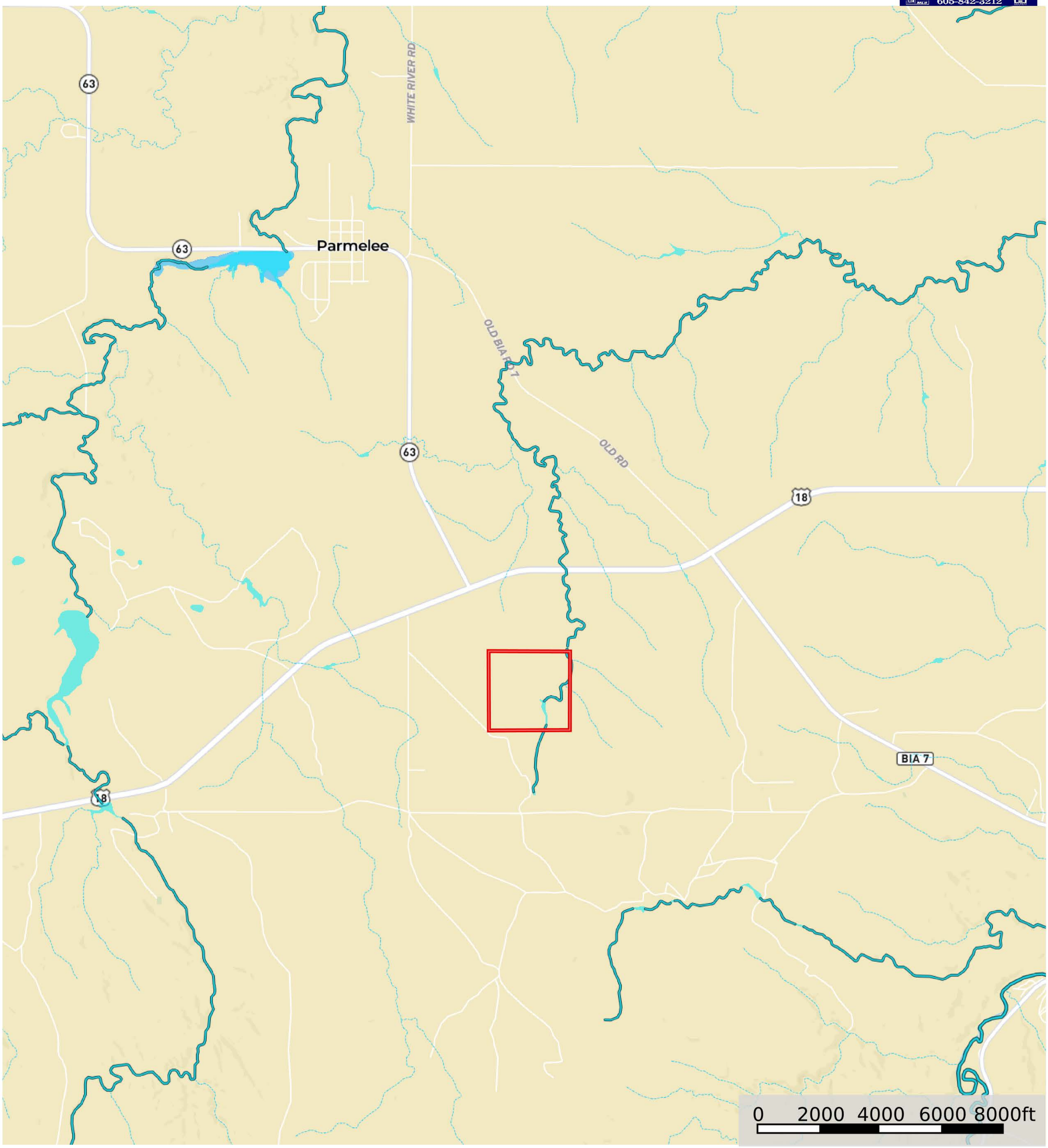

Boundary
Stream, Intermittent
River/Creek
Water Body

Shippy Realty
P: 605-842-3212 shippyrealty.com 439 E 2nd Winner, SD 57580

The information contained herein was obtained from sources deemed to be reliable.
MapRight Services makes no warranties or guarantees as to the completeness or accuracy thereof.