

# EL SALVADOR

## Pacific Odyssey







# EL SALVADOR

## Pacific Odyssey - 280 KM

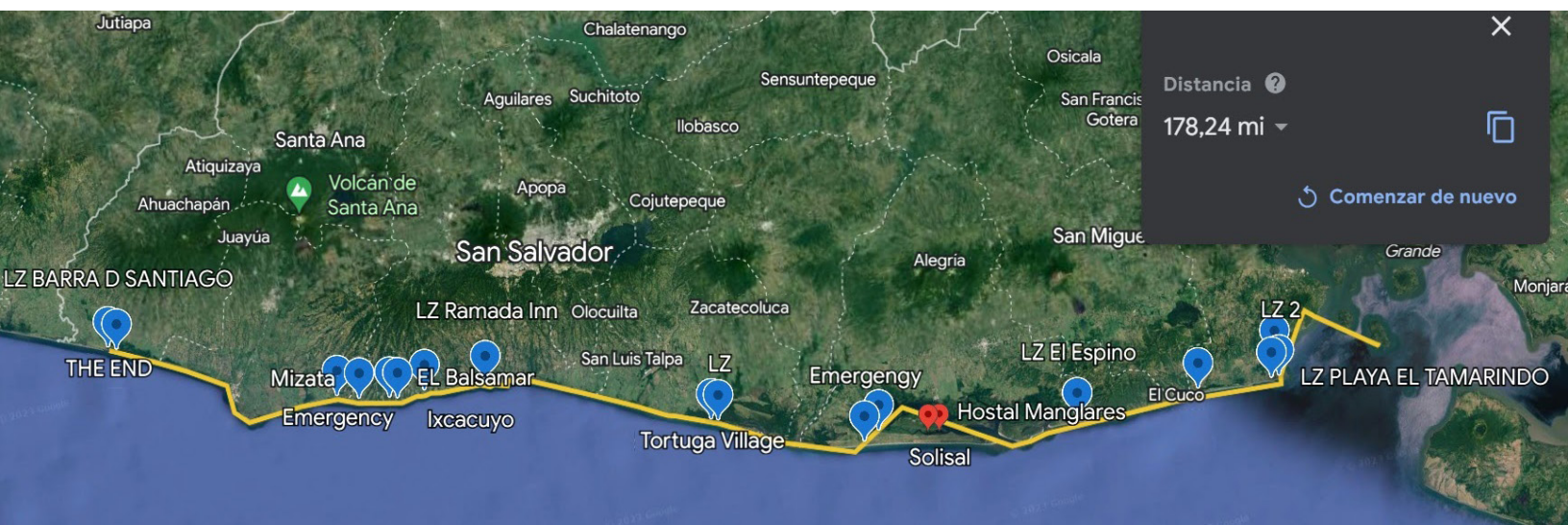
Soar the entire salvadorian coastline, more then 280 km of fun. Our meticulously crafted paramotor tour is designed to provide an unforgettable experience for both seasoned pilots and enthusiastic newcomers.

Nestled between the Pacific Ocean and majestic landscapes, El Salvador boasts a paradise of diverse terrain that is perfect for the ultimate paramotoring escapade. Imagine gliding over pristine beaches, lush jungles, and picturesque volcanoes, all while soaking up the warm and welcoming culture of this hidden gem.

As the brisk winds of winter draw near, we invite you to experience the ultimate paramotoring getaway in the heart of Central America. Get ready to embark on a journey of exhilaration, discovery, and breathtaking beauty with our exclusive Paramotor Tour in El Salvador! There is no better time to come than now. El Salvador has become the safest country in the Americas and is no doubt one of the most diverse and picturesque!

### Wind Conditions

El Salvador has over 300 flyable days in a year. Wind patterns typically rotate from NE winds in the early hours, East winds around mid day, and Southerly winds in the afternoon. The afternoon laminar south/southwest winds makes conditions along the coastline very pleasant to fly in. The wind blows on average between 5-15 mph during the day. Conditions at the coast are welcoming for pilots of all levels.







## DAY 1

### Highlights

#### Arrival at Tortuga Village

13° 19' 38" N 88° 58' 0" W

Paramotor  
and Equipment Assembly

Test Flights

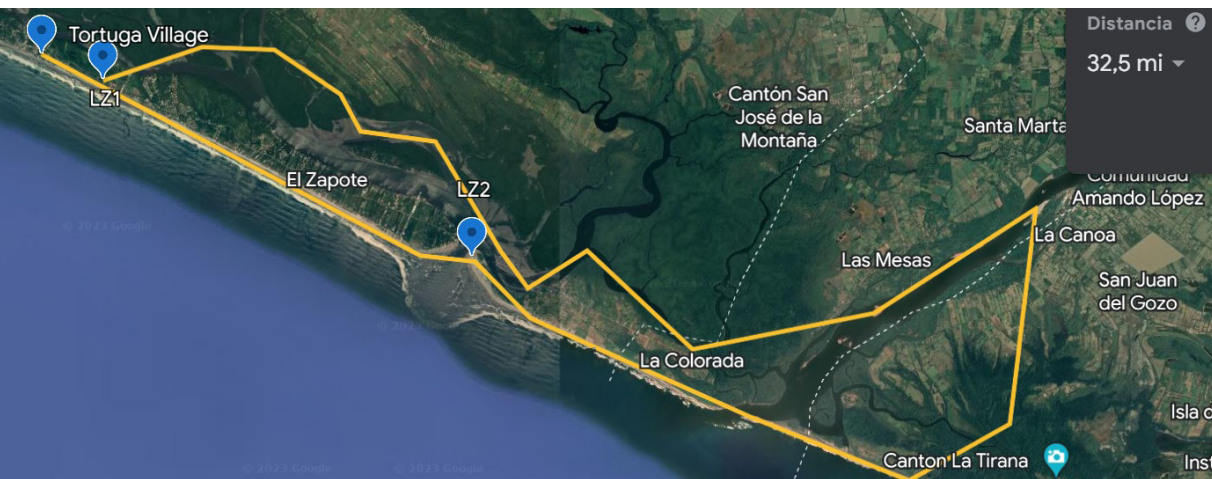
Flights to Lempa River

Welcome Dinner

# COSTA DEL SOL

Jaltepeque Estuary and Lempa River

52 KM



Landing Spots: 3





## DAY 2

### Highlights

**Arrival Hotel Casa del Golfo**

13° 09' 25" N 87° 55' 35" W

**Transfer to Playa El Tamarindo**

### Crossing

**Flight to Fonseca Golf Islands and Conchagua Volcano**

### Landing Spots:

Isla Meanguera

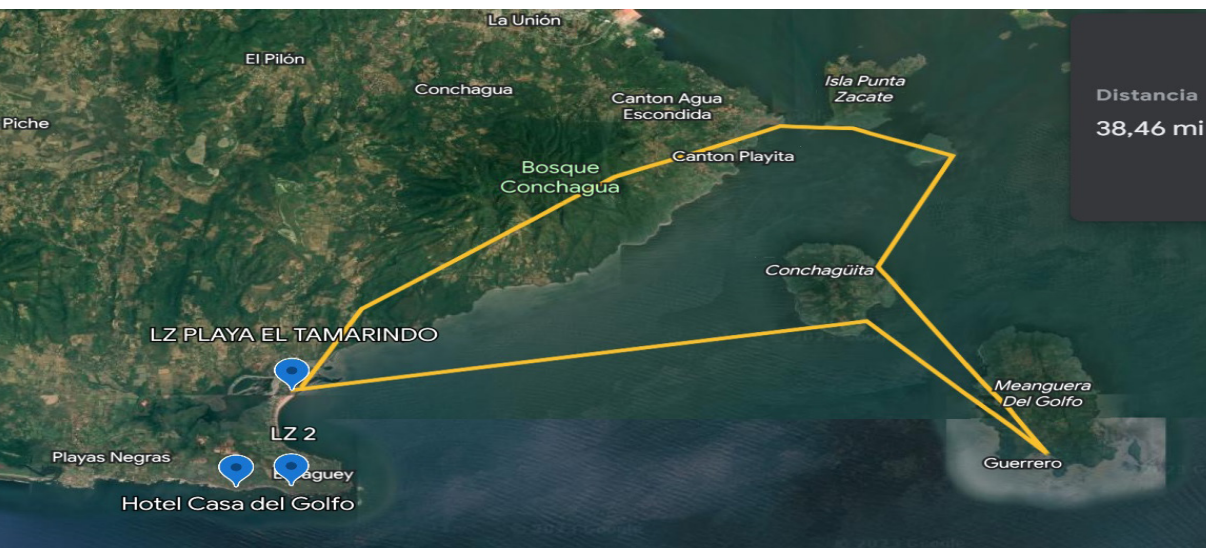
Chiquirin

Playa Tamarindo

# GOLFO DE FONSECA

Playa el Tamarindo, Playa Maculis, Conchagua Volcano, Islas del Golfo

**62 KM**



**Distance: 62 km**

**Flight Time: 2.5 hrs**

**Avg Altitude: 1200 m**

**Landing Spots: 3**





## DAY 3

*Highlights*  
Local Fishing Tour  
6-10 AM

**Roundtrip Flight**  
Playa El Maculis to  
La Ventana

**Landing Spots:**  
La Ventana  
El Esteron Cuco  
El Tamarindo



## WILD EAST

La Ventana, El Esteron, Las Flores  
**60 KM**



Distance: 60 km

Flight Time: 2.5-3 hrs

Avg Altitude: 300 m

Landing Spots: 3





## DAY 4

### Highlights

#### Transfer to El Esteron

9 AM aprox 45 min drive

**Take off 10:30 AM**

### Flight

El Esterón

El Espino

Jiquilisco Bay

Costa del Sol

Sunset Boat Ride through  
local mangroves

### Landing Spot

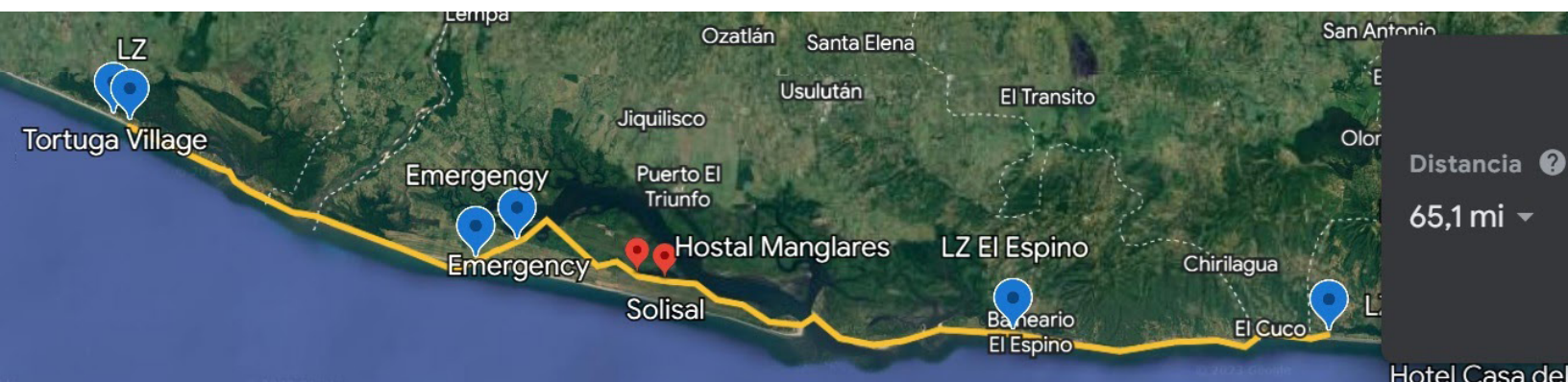
Tortuga Village Resort

Playa El Espino

# BAHIA DE JIQUILISCO

Cordillera Jucuaran and Jiquilisco Bay

**105 KM**



Distancia ?

65,1 mi

Distance: 105 km

Flight Time: 4.5 hrs

Avg Altitude: 300 m

Landing Spots: 2





## DAY 5

### Highlights

#### Arrival Eco Sky

13° 19' 38" N 88° 58' 01" W

Take off 10:30 AM

### Flight

Costa del Sol to

Surf City La Libertad

Afternoon hike to  
Tamanique Waterfalls  
or visit Atami Ocean Pools  
or Sunset Park


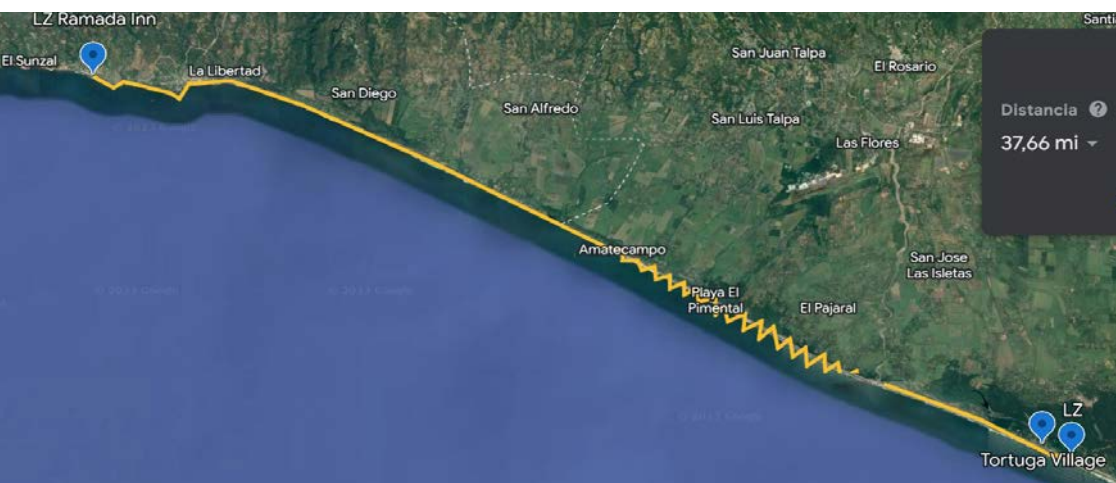
### Landing Spot

Ramada Inn San Blas

# SURF CITY

La Libertad, El Tunco

**55 KM**



Distance: 55 km

Flight time 2 hrs

Avg Altitude: 50 m (caution airport)

Landing Spots: 1





# BARRA DE SANTIAGO

Cordillera El Balsamo, Los Cobanos,  
Barra de Santiago  
85 KM



## DAY 6

### Highlights

**Morning Transfer to Barra de Santiago**  
aprox 1.5 hrs


### Flight

Barra de Santiago-El Tunco

### Landing Spot:

El Palmar  
Ramada Inn San Blas

**Farewell Dinner and Night Out in El Tunco**







# LAKE ILOPANGO ADVENTURE

Local flight, Kayaking, Boating



## DAY 7

*Highlights*

**Free morning and  
AM Airport Transfers**

**Lake Ilopango Adventure**

**Morning Transfer**

*Aprox 1.5 hrs*


**Optional**

**Local Paramotor Flights**

**Activities**

**(kayaks, sailing, boating)**

**Afternoon Airport Transfers**







### **EXPERIENCE COST**

Doble Occupancy.....	\$2750 per pilot
Single Occupancy.....	\$3200 per pilot
Non-pilot (guest) .....	\$1600 per person
<b>Tandem Experience.....</b>	<b>\$3500</b>

**PARAMOTOR RENT.....** \$750 per week

**\*We rent Moster 185 and Atom 80 Vittorazi in perfect condition with all maintenance up to date**

***\*Any damage due to pilot error is the pilot's full responsibility***

---

### **PACKAGE INCLUDES:**

- AIRPORT TRANSFERS
- 7 NIGHTS ACCOMODATION
- BREAKFAST
- BILINGUAL CHIEF INSTRUCTOR AND TOUR GUIDES
- ALL TRANSFERS TO AND FROM FLYING SITES
- FIELD SUPPORT TEAM, TECHNICAL ASSISTANCE
- ON-SITE MECHANIC
- FUEL AND OIL THROUGHOUT THE TOUR
- DAILY COOLER WITH SNACKS AND DRINKS
- CRATER LAKE ILOPANGO DAY TOUR

### **YOU WILL NEED**

- AIRFARE
- CERTIFIED PPG WING(S)
- ABILITY TO SAFELY TAKE OFF AND LAND ON YOUR OWN
- PPG2 OR HIGHER WITH AT LEAST 40-50 FLIGHTS
- RESERVES ARE OPTIONAL BUT HIGHLY RECOMENDED. BRING IT PACKED IN YOUR FRONT CONTAINERS SO IT FITS ANY RENTAL UNIT
- CO2 FLOTATION DEVICE
- PPG HELMET
- 2 WAY RADIO COMMUNICATION SYSTEM
- TRAVEL INSURANCE WITH APPROPRIATE COVERAGE FOR EXTREME SPORTS






**Ascensión**  
Miguel Angel Espino



¡Dos alas!... ¡Quién tuviera  
dos alas para el vuelo!...  
Esta tarde, en la cumbre,  
casi las he tenido.  
Desde aquí veo el mar,  
tan azul, tan dormido,  
que si no fuera un mar,  
¡bien sería otro cielo!...



**EL SALVADOR**  
Pacific  
Odyssey



**280+ KM**



**Julio Vega**  
fly@paraglideflorida.com  
paraglideflorida.com  
305-984-2747



*Looking forward to flying with you in the Salvadorean skies!*