

APPENDIX C – SITE REFERENCE PHOTOS

Morgan Hill



1 - From Cty Rd. 10.5 X Colliers Looking North




2 - From Cty Rd. 10.5 X Colliers Looking West



3 - From Cty Rd. 10.5 X Colliers Looking Northwest



4 - Oil and Gas from Colliers X 12 Rd.



5 - Existing stockpile just South of Colliers x 12 Rd.



6 - From 10.5 Rd. Looking North along Future Mercedes Rd.



7 - Coal Creek Ditch from 10.5 Rd. Looking North



8 - From 10.5 Rd. x County Line Looking North



9 - From 10.5 Rd. x County Line Looking South



10 - Looking West along 10.5 Rd. to Intersection of County Line Road



11 - Existing Vegetation




12 - Existing Vegetation



13 - Existing Vegetation



14 - Existing Vegetation



15 - Oil and Gas access from Cty Rd. 10.5 North through Tract C

Morgan Hill



1 - From Cty Rd. 10.5 X Colliers Looking North



2 - From Cty Rd. 10.5 X Colliers Looking West



3 - From Cty Rd. 10.5 X Colliers Looking Northwest



4 - Oil and Gas from Colliers X 12 Rd.



5 - Existing stockpile just South of Colliers x 12 Rd.



6 - From 10.5 Rd. Looking North along Future Mercedes Rd.



7 - Coal Creek Ditch from 10.5 Rd. Looking North



8 - From 10.5 Rd. x County Line Looking North



9 - From 10.5 Rd. x County Line Looking South



10 - Looking West along 10.5 Rd. to Intersection of County Line Road




11 - Existing Vegetation



12 - Existing Vegetation



13 - Existing Vegetation



14 - Existing Vegetation



15 - Oil and Gas access from Cty Rd. 10.5 North through Tract C