

DOUGLAS CO. R-13-W R-12-W R-11-W R-10-W DOUGLAS CO.


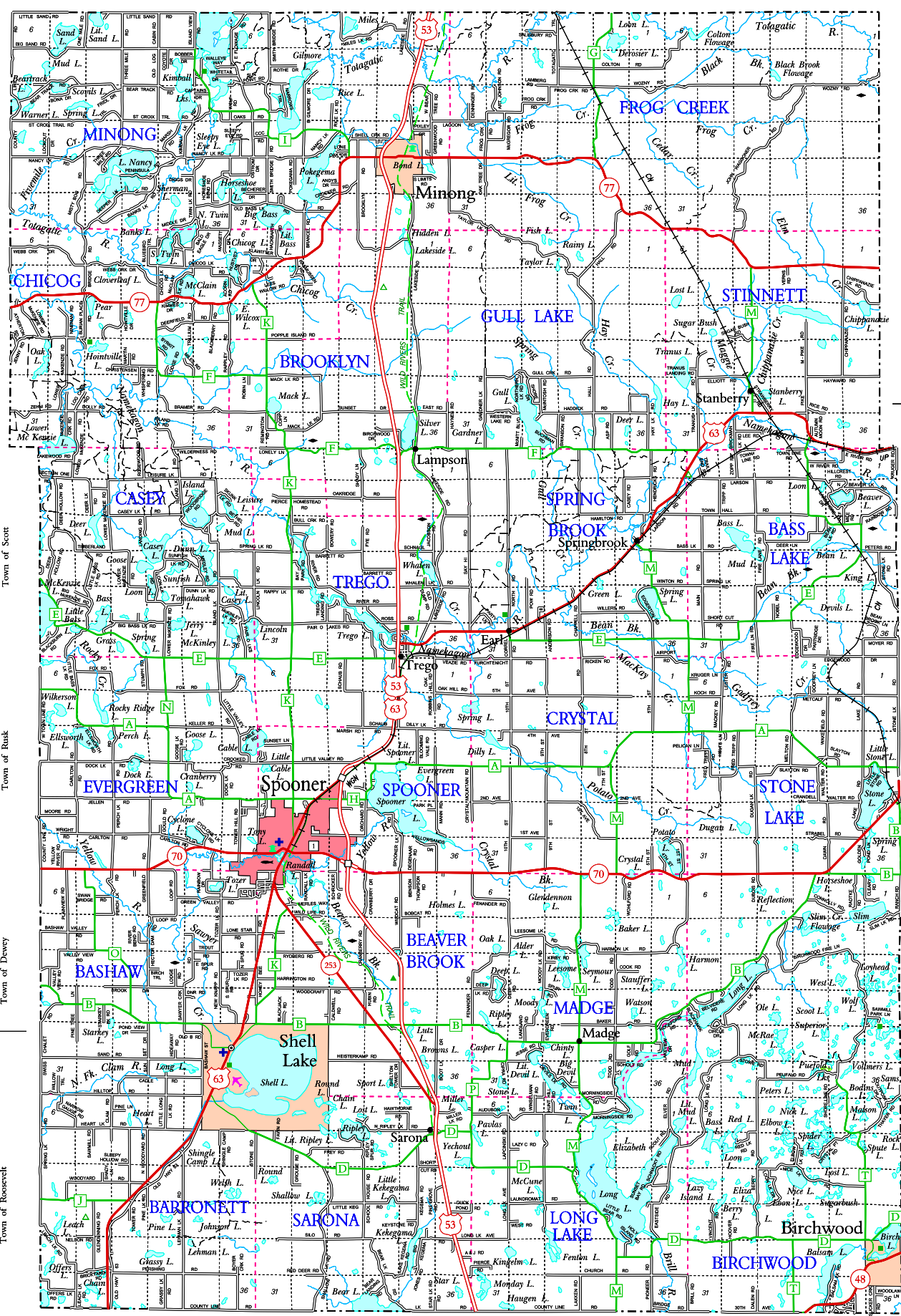
Town of Wascott

T-42-N
Town of Blaine
T-41-N
Town of Webb Lake
46° 00'
T-40-N
Town of Scott
T-39-N
Town of Rusk
T-38-N
Town of Dewey
45° 45'
T-37-N
Town of Roosevelt

Town of Lenoir
T-42-N
T-41-N
46° 00'
T-40-N
Town of Bass Lake
T-39-N
Town of Sand Lake
T-38-N
Town of Edgewater
T-37-N

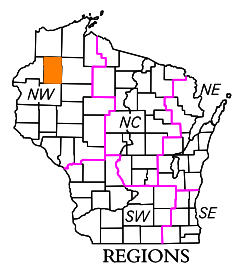
BARRON CO.

BARRON CO.



LEGEND

- Freeway
Multilane Divided
U.S. or State Hwy
County Trunk Hwy
Town Road
Firelane
Railroad
State Trail
Interchange
Highway Separation
Interstate Highway No.
U.S. Highway No.
State Highway No.
County Highway Letter
State Boundary
County Boundary
Civil Town Boundary
Section Line
Dam
Hospital
Airport
County Seat
Unincorporated Village
Fish Hatchery
Game Farm
Public Hunt or Fish Grds.
Public Camp & Picnic Grds.
Ranger Station
State Park
County Park
Rest Area
Wayside
Agricultural Research Station



For boundaries of public hunting and fishing grounds please contact the Department of Natural Resources

SECTION NUMBERING OF A TOWNSHIP

Table with 6 columns and 6 rows of section numbers from 1 to 36.

MILES OF HIGHWAY as of Dec. 31, 2018

Table listing highway types and their total miles for the county, including Freeway, Multilane Divided, U.S. or State Hwy, etc.

WASHBURN CO.

DEPARTMENT OF TRANSPORTATION
Madison, Wisconsin
SCALE 0 1 2 MILES
Corrected for JAN. 2020
Base compiled from U.S.G.S. Quadrangles 1:100,000 Series