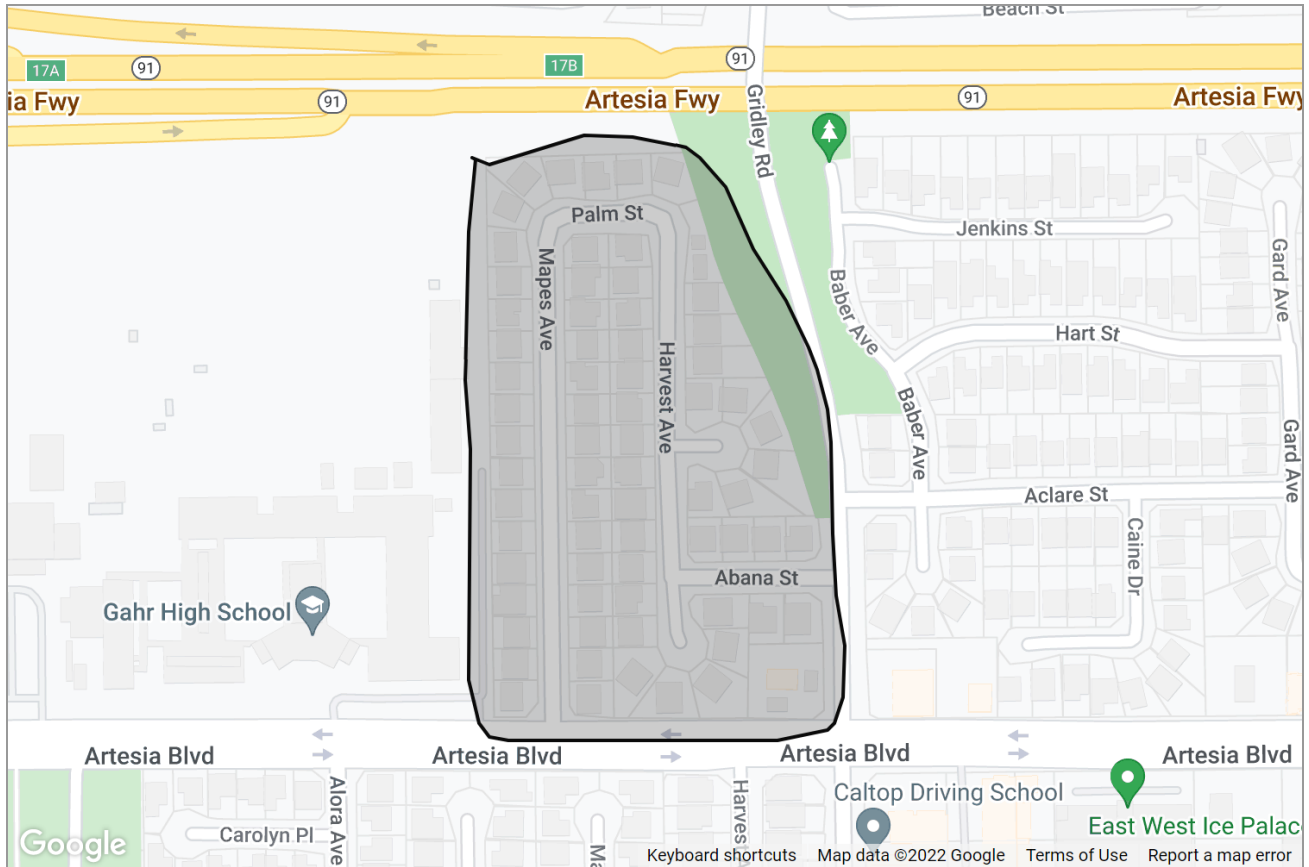




MARKET ACTIVITY REPORT

# Drawn area near Cerritos, CA 90703



Presented by  
**Varun Ish Nanda** | Broker  
California Real Estate License: 02014714



Mobile: (619) 806-2632

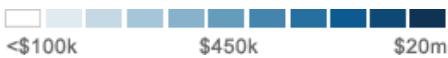
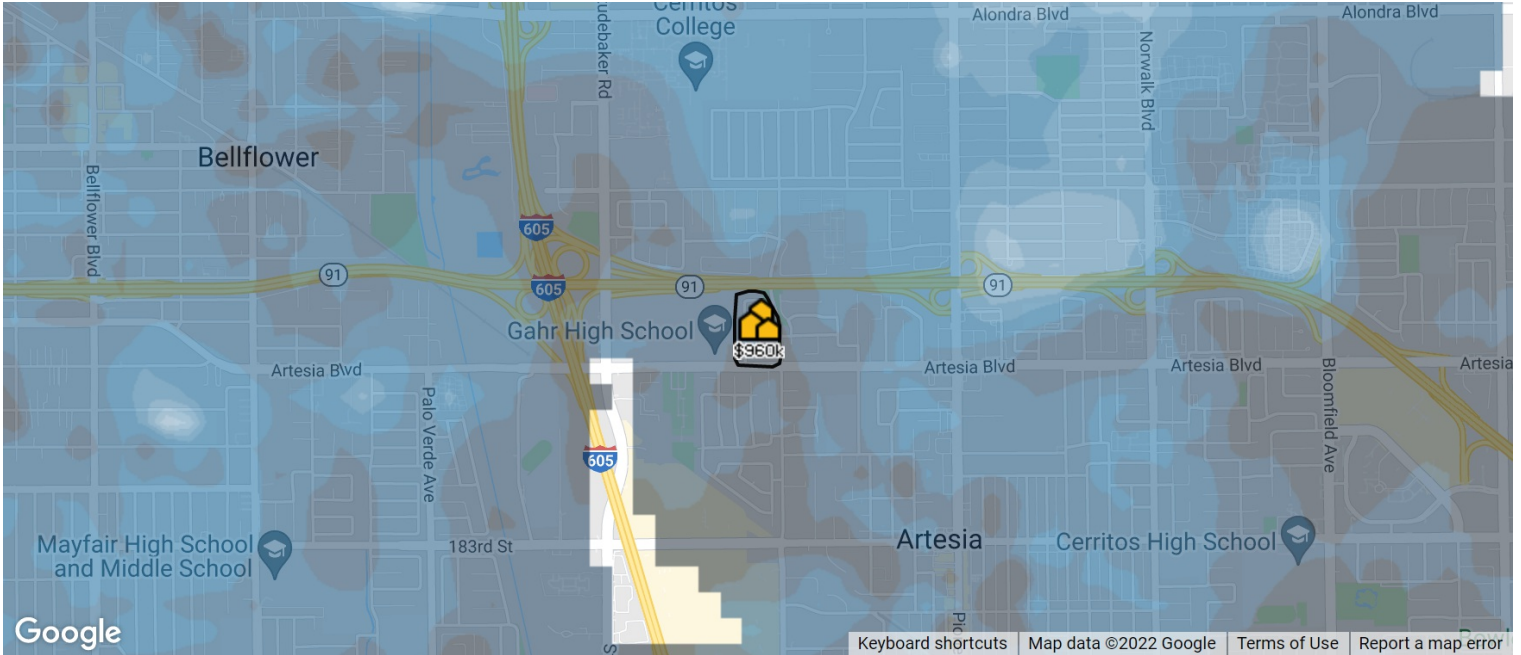
Main: [varunishnanda@gmail.com](mailto:varunishnanda@gmail.com)  
Agent: [www.NandaRealty.com](http://www.NandaRealty.com)

1800 E Hardwick St  
Long Beach, CA 90807



# Drawn area near Cerritos, CA 90703

## Market Snapshot: Estimated Home Values



This map layer shows the average estimated home values, based on the AVMs and RVMs® for properties in an area. Source(s): Public records and MLS data where licensed; updated Quarterly.

Median Est. Home Value

**\$960K**

Updated: 2/28/2022

Change Over Last Month

↑ **1.22%**

Change Over Last 3 Months

↑ **1.71%**

Change Over Last 12 Months

↑ **11.14%**

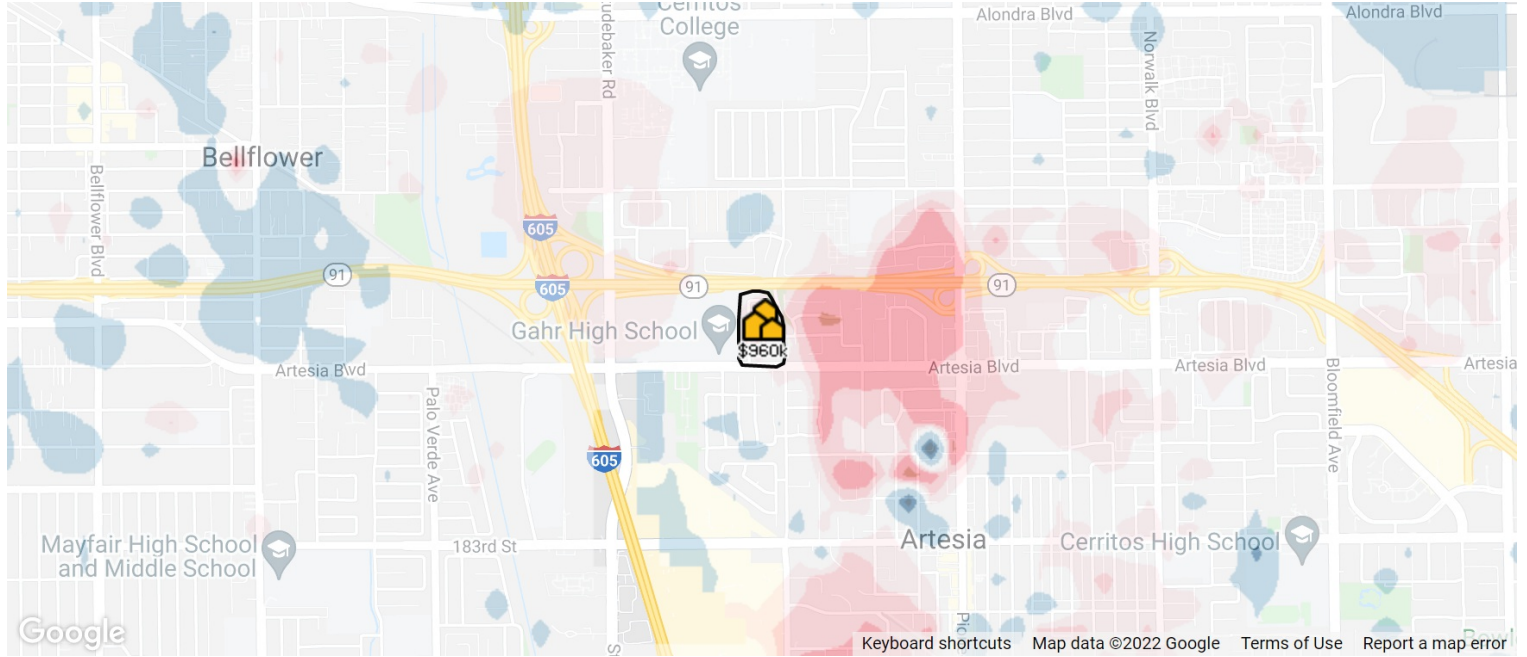
Change Over Last 24 Months

↑ **23.44%**

About this Data: Estimated home values are generated by a valuation model and are not formal appraisals. Valuations are based on public records and MLS data where licensed. The metrics shown here reflect **SFR** data.

# Drawn area near Cerritos, CA 90703

## Market Snapshot: 12-Month Change in Estimated Value



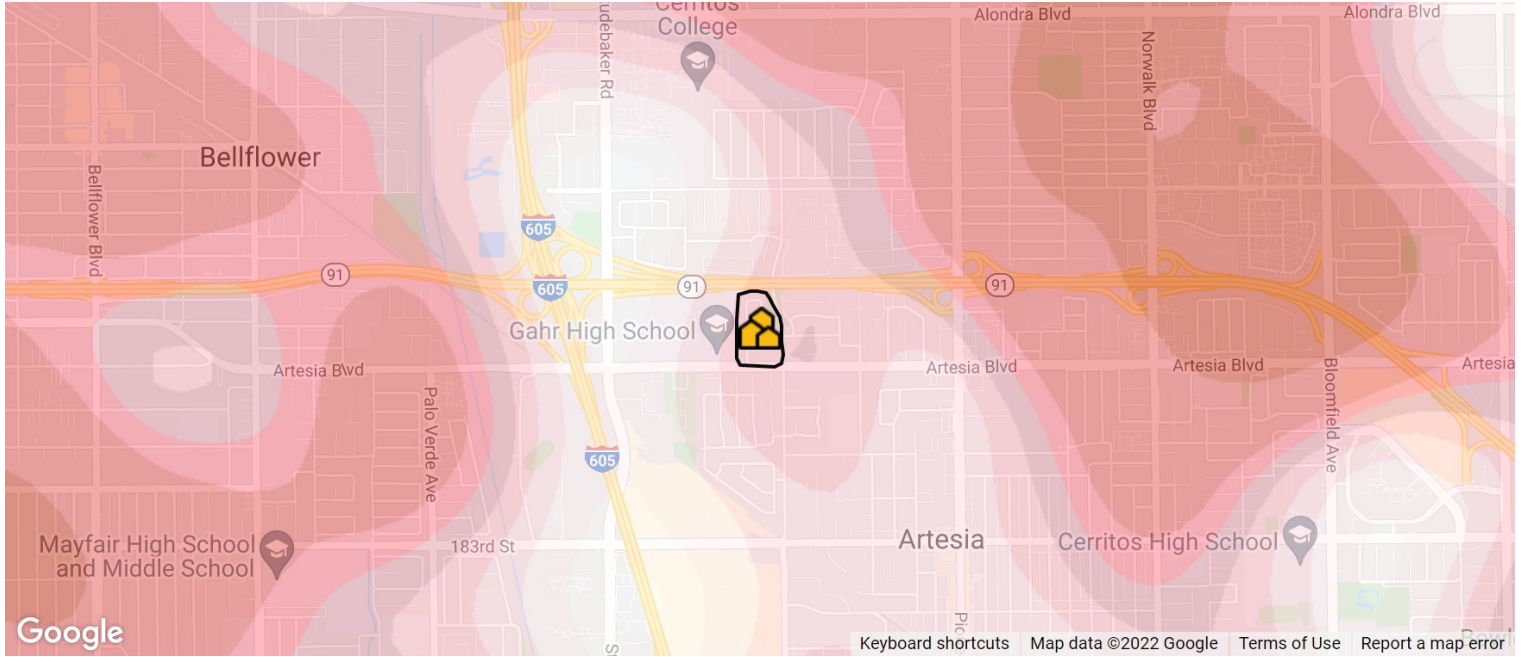
This map layer shows the change in estimated home values over the past 12 months, based on the AVMs and RVMs® for properties in an area. Source(s): Public records and MLS data where licensed; updated Quarterly.

<p>Median Est. Home Value</p> <p><b>\$960K</b></p> <p>Updated: 2/28/2022</p>	<p>Change Over Last 12 Months</p> <p><b>↑ 11.14%</b></p>	<p>Change Over Last 24 Months</p> <p><b>↑ 23.44%</b></p>	<p>Change Over Last 36 Months</p> <p><b>↑ 24.18%</b></p>
--	--	--	--

About this Data: Estimated home values are generated by a valuation model and are not formal appraisals. Valuations are based on public records and MLS data where licensed. The metrics shown here reflect **SFR** data.

# Drawn area near Cerritos, CA 90703

## Market Snapshot: Concentration of Distressed Properties



This map layer shows the concentration of distressed properties, in areas where RPR has MLS data. Source(s): MLS data; updated Quarterly.

**Total # of Distressed Properties**

**0**

Updated: 3/17/2022

**# of Pre-Foreclosures**

**0**

**# of Foreclosures**

**0**

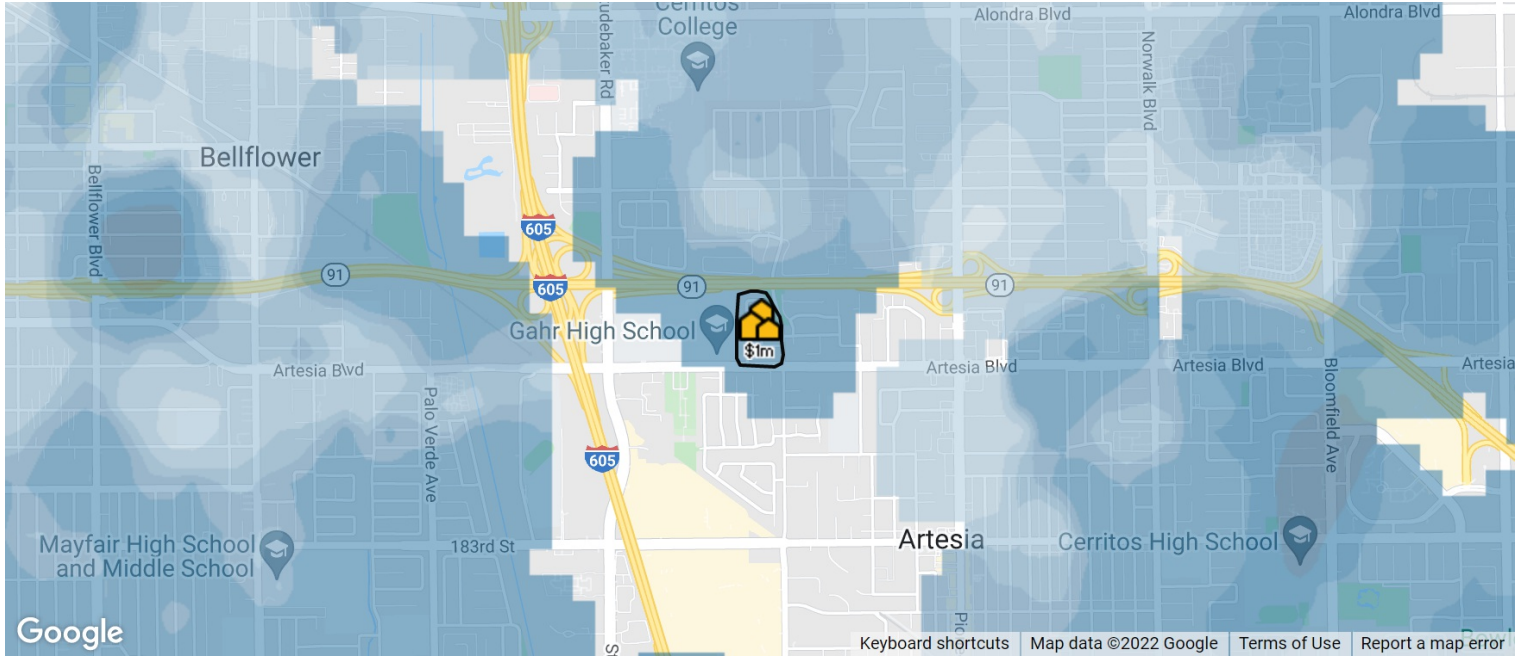
**# of Foreclosed**

**0**

About this data: The metrics displayed here reflect distressed property counts (listings and public records) for **SFR** as of 3/17/2022.

# Drawn area near Cerritos, CA 90703

## Market Snapshot: Sales Price



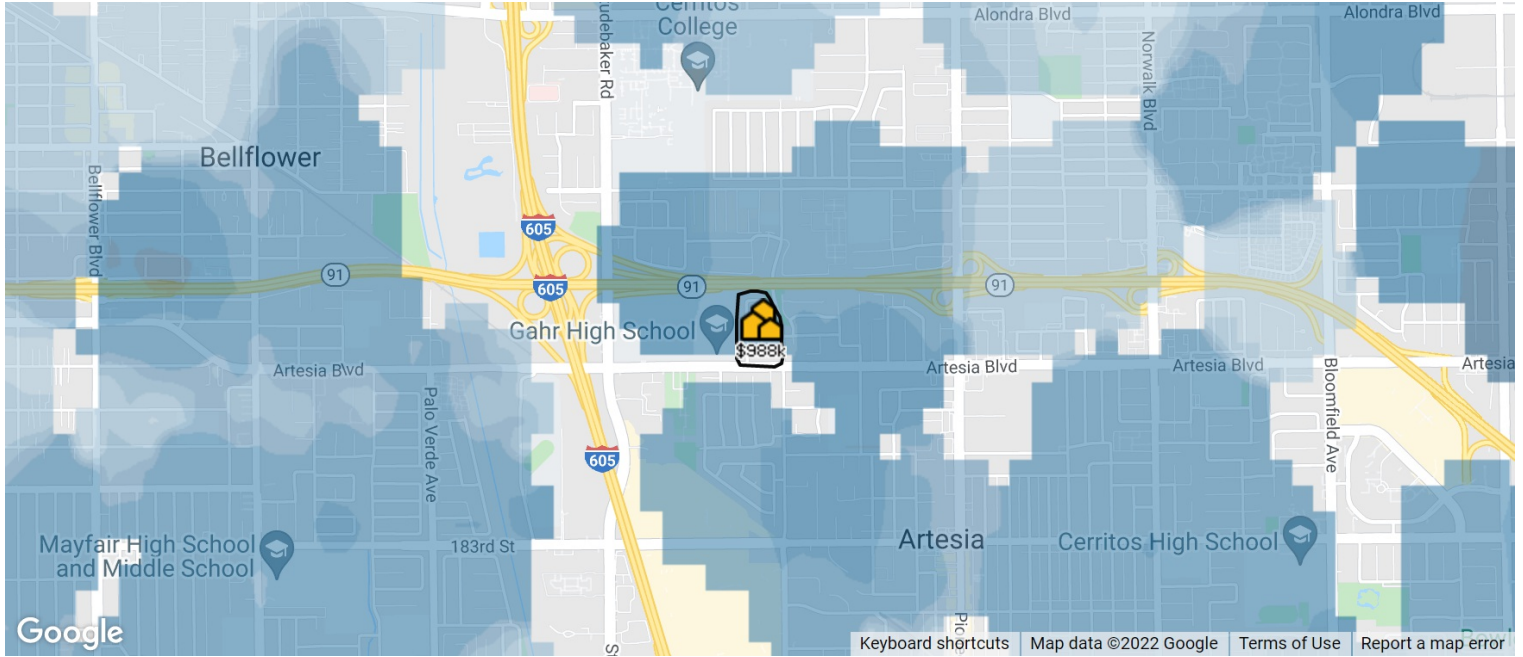
This map layer shows the average sales price for properties sold in the previous six months, in areas where RPR has MLS data. Source(s): MLS data; updated Quarterly.

<p><b>Median Sales Price</b></p> <p><b>\$1M</b></p> <p>Updated: 2/28/2022</p>	<p>Change Over Last Month</p> <p><b>↑ 4.17%</b></p>	<p>Change Over Last 3 Months</p> <p><b>↑ 3.9%</b></p>	<p>Change Over Last 12 Months</p> <p><b>↑ 11.11%</b></p>	<p>Change Over Last 24 Months</p> <p><b>↑ 32.89%</b></p>
---	---	---	--	--

About this data: The Metrics displayed here reflect median sales price for SFR using MLS listing data.

# Drawn area near Cerritos, CA 90703

## Market Snapshot: List Price



This map layer shows the average listing price for properties in the previous six months, in areas where RPR has MLS data. Source(s): MLS data; updated Quarterly.

<p><b>Median List Price</b></p> <p><b>\$988K</b></p> <p>Updated: 2/28/2022</p>	<p>Change Over Last Month</p> <p><span style="color: red;">↓</span> <b>0.1%</b></p>	<p>Change Over Last 3 Months</p> <p><span style="color: blue;">↑</span> <b>0.3%</b></p>	<p>Change Over Last 12 Months</p> <p><span style="color: blue;">↑</span> <b>10.14%</b></p>	<p>Change Over Last 24 Months</p> <p><span style="color: blue;">↑</span> <b>30.86%</b></p>
--	---	---	--	--

About this data: The Metrics displayed here reflect median list price for **SFR** using **MLS listing** data.

## About RPR (Realtors Property Resource)

- Realtors Property Resource® is a wholly owned subsidiary of the National Association REALTORS®.
- RPR offers comprehensive data – including a nationwide database of 164 million properties – as well as powerful analytics and dynamic reports exclusively for members of the NAR.
- RPR's focus is giving residential and commercial real estate practitioners, brokers, and MLS and Association staff the tools they need to serve their clients.
- This report has been provided to you by a member of the NAR.



## About RPR's Data

RPR generates and compiles real estate and other data from a vast array of sources. The data contained in your report includes some or all of the following:

- **Listing data** from our partner MLSs and CIEs, and related calculations, like estimated value for a property or median sales price for a local market.
- **Public records data** including tax, assessment, and deed information. Foreclosure and distressed data from public records.
- **Market conditions and forecasts** based on listing and public records data.
- **Census and employment data** from the U.S. Census and the U.S. Bureau of Labor Statistics.
- **Demographics and trends data** from Esri. The data in commercial and economic reports includes Tapestry Segmentation, which classifies U.S. residential neighborhoods into unique market segments based on socioeconomic and demographic characteristics.
- **Business data** including consumer expenditures, commercial market potential, retail marketplace, SIC and NAICS business information, and banking potential data from Esri.
- **School data and reviews** from Niche.
- **Specialty data sets** such as walkability scores, traffic counts and flood zones.



## Update Frequency

- Listings and public records data are updated on a continuous basis.
- Charts and statistics calculated from listing and public records data are refreshed monthly.
- Other data sets range from daily to annual updates.

## Learn more

For more information about RPR, please visit RPR's public website: <https://blog.narrpr.com>

