

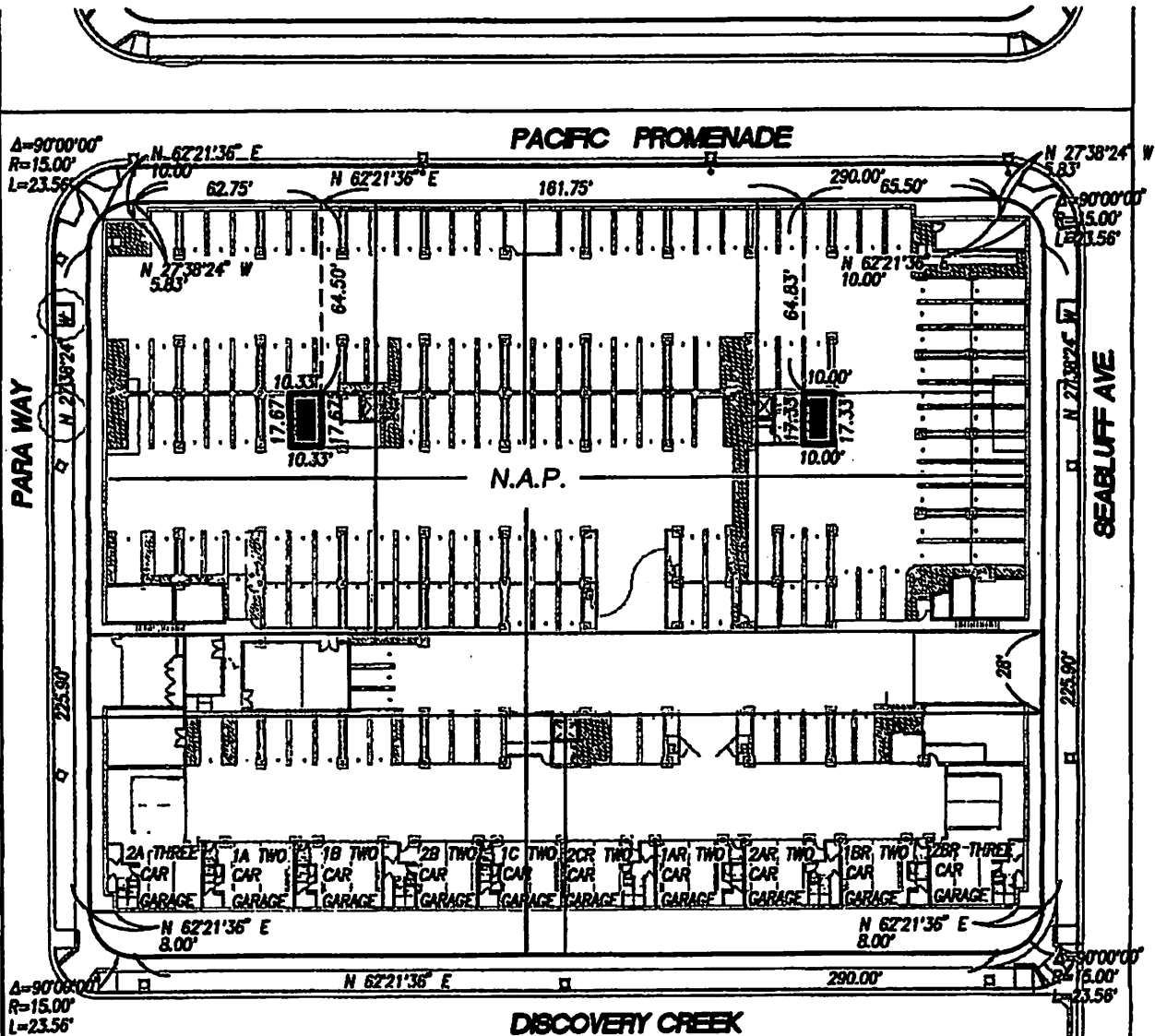
CONDOMINIUM PLAN

8/11/05

SHEET 6 OF 13

GARAGE LEVEL

6



INDICATES EXCLUSIVE COMMERCIAL EASEMENT AREA RESERVED FOR THE BENEFIT OF THE UNITS A, B, AND C ON THE CONDOMINIUM PLAN FOR "LOFTS AT PLAYA VISTA & PARK HOUSES AT PLAYA VISTA" RECORDED CONCURRENTLY HEREWITH.

NOTE:
A "LOT TIE" AGREEMENT TO HOLD LOTS 3-5, 65, & 66 OF TRACT NO. 49104-01, AS PER MAP FILED IN BOOK 1233, PAGE 62, INCLUSIVE, OF MAPS, AS ONE PARCEL SO THAT NO LOTS SHALL BE SOLD SEPARATELY.

05 1923646

NOT TO SCALE

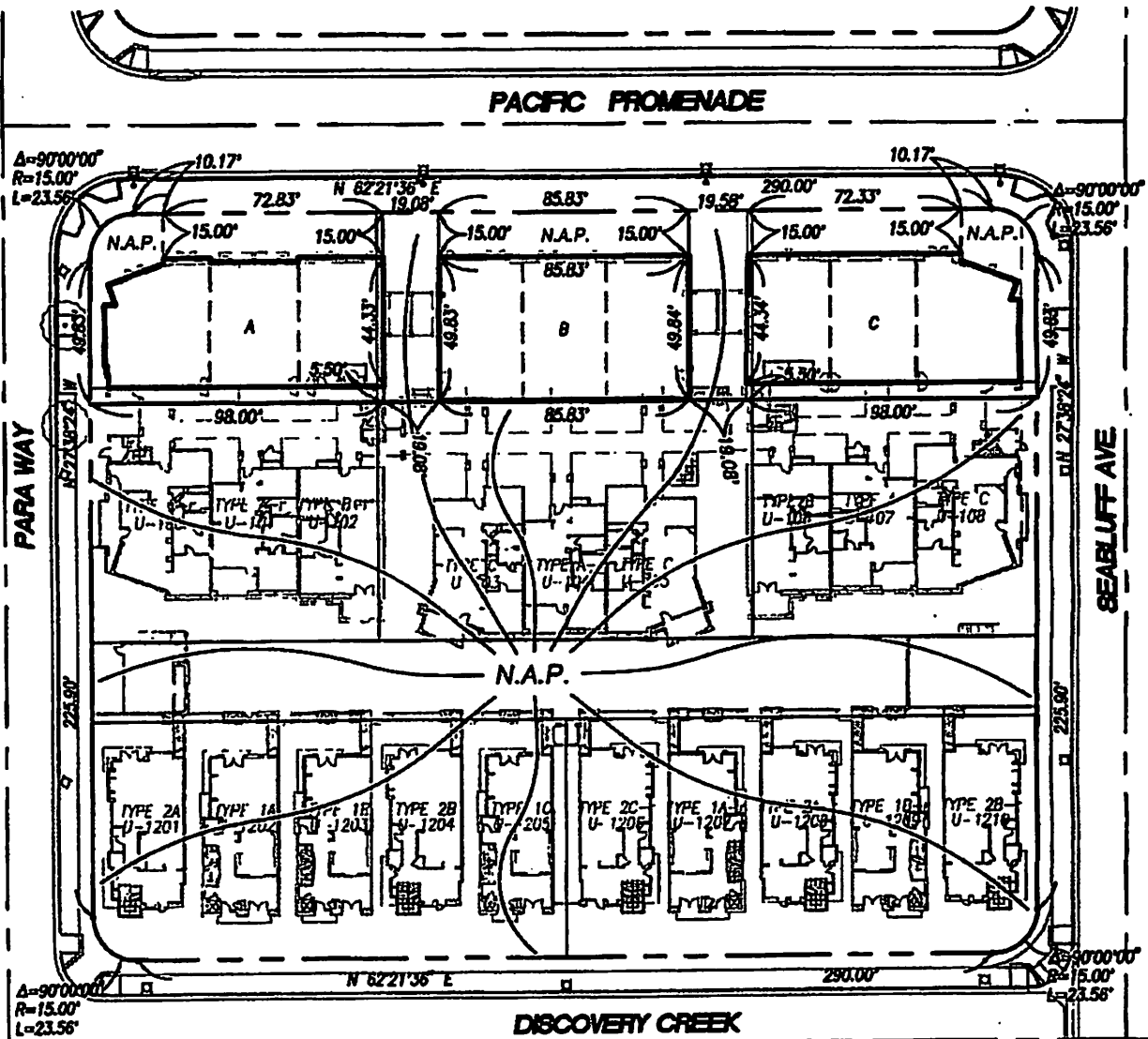
CONDOMINIUM PLAN

8/11/05

SHEET 7 OF 13

BUILDING LOCATION AND SITE PLAN 1ST FLOOR PODIUM

9



NOTE:
A LOT TIE AGREEMENT TO HOLD LOTS 3-5,
65, & 66 OF TRACT NO. 49104-01, AS PER
MAP FILED IN BOOK 1233, PAGE 62, INCLUSIVE
OF MAPS, AS ONE PARCEL SO THAT NO LOTS
SHALL BE SOLD SEPARATELY.

05 1923646

NOT TO SCALE

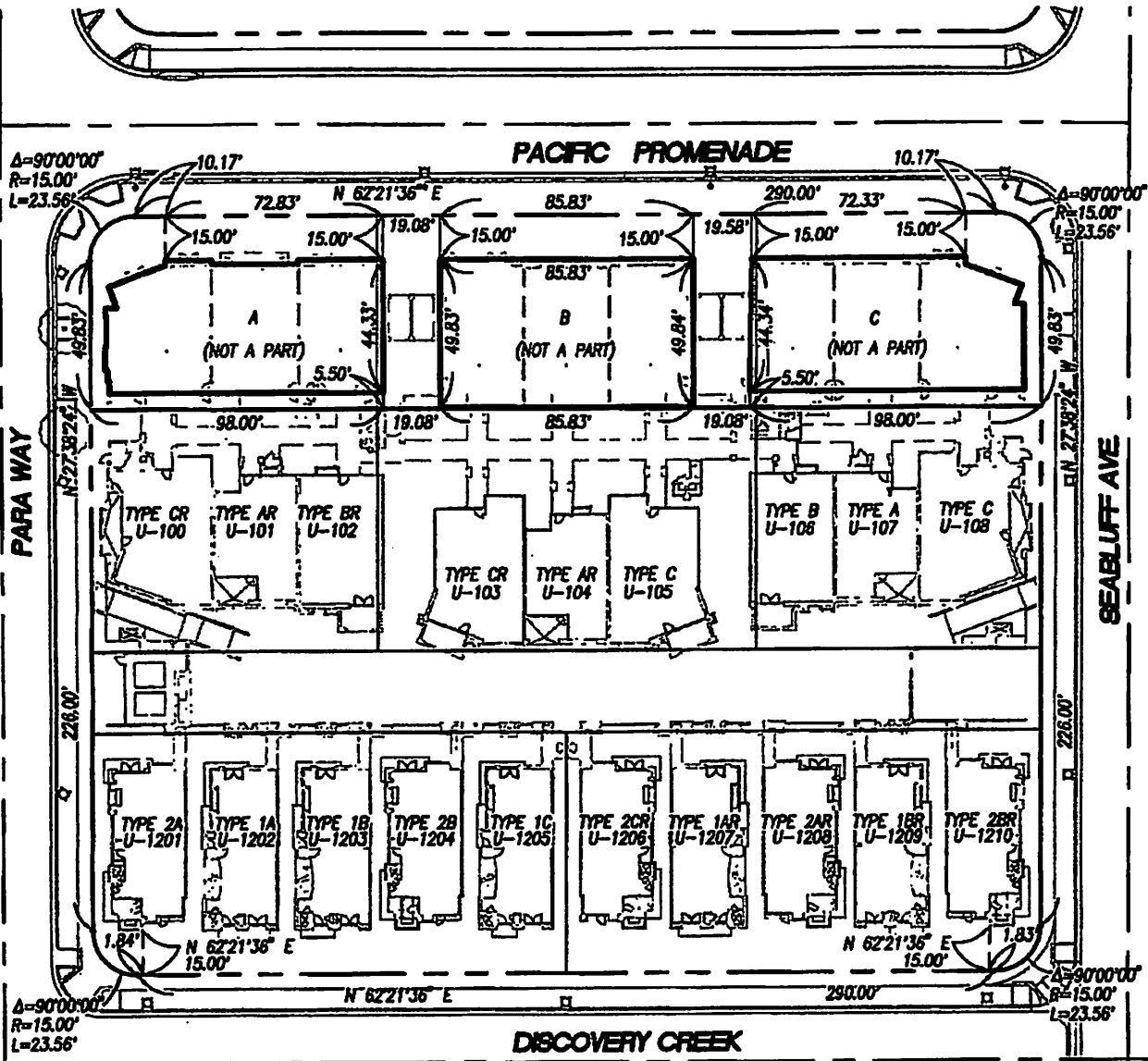
8/11/05

CONDOMINIUM PLAN

SHEET 7 OF 75

BUILDING LOCATION AND SITE PLAN 1ST FLOOR - PODIUM

NOTE:
SEE SHEETS 11 AND 15 FOR
FOR BUILDING-TO-BUILDING
DIMENSIONS.



NOTE:
A "LOT TIE" AGREEMENT TO HOLD LOTS 3-5, 65,
66 & "R" OF TRACT NO. 49104-01, AS PER
MAP FILED IN BOOK 1233, PAGE 62, INCLUSIVE,
OF MAPS, AS ONE PARCEL SO THAT NO LOTS
SHALL BE SOLD SEPARATELY.

05 1923647

NOT TO SCALE

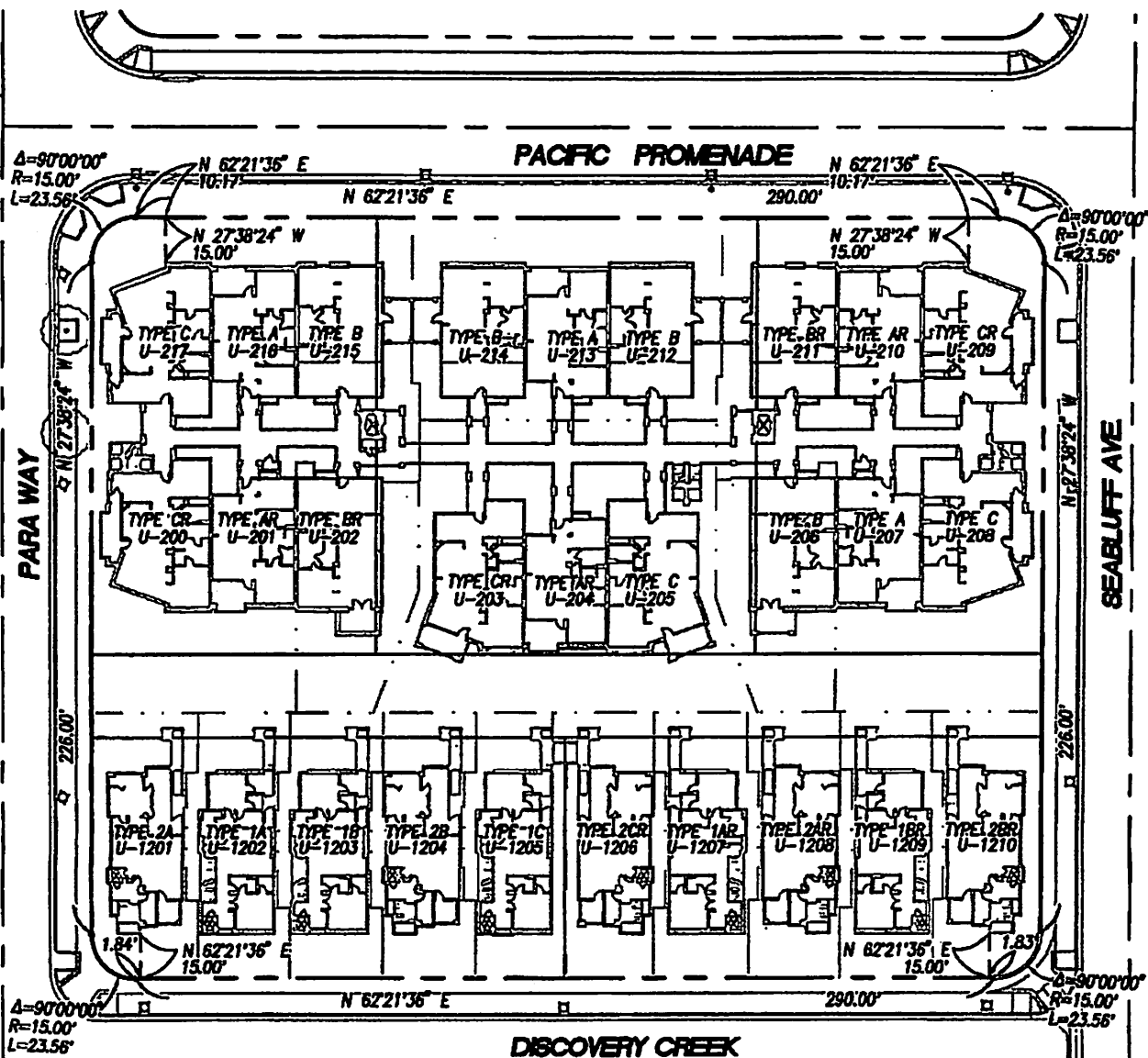
CONDOMINIUM PLAN

8/11/05

SHEET 9 OF 75

BUILDING LOCATION AND SITE PLAN 2ND FLOOR

NOTE:
SEE SHEETS 12 AND 16 FOR
FOR BUILDING-TO-BUILDING
DIMENSIONS.



NOTE:
A "LOT, TIE" AGREEMENT TO HOLD LOTS 3-5, 65,
66 & "R" OF TRACT NO. 49104-01, AS PER
MAP FILED IN BOOK 1233, PAGE 62, INCLUSIVE,
OF MAPS, AS ONE PARCEL, SO THAT NO LOTS
SHALL BE SOLD SEPARATELY.

05 1923647

NOT TO SCALE

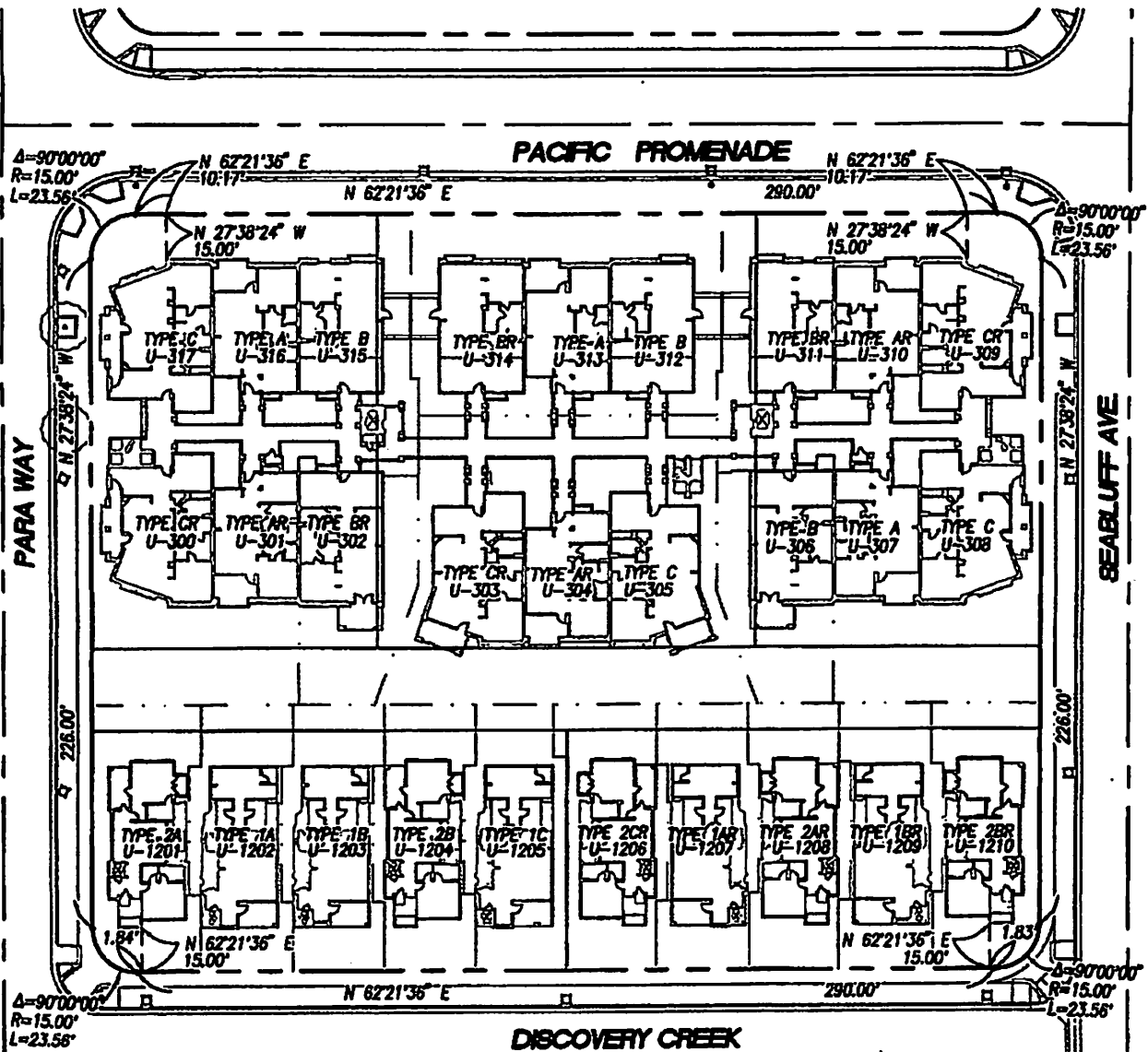
CONDOMINIUM PLAN

8/11/05

SHEET 10 OF 75

BUILDING LOCATION AND SITE PLAN 3RD FLOOR

NOTE:
SEE SHEETS 13 AND 17 FOR
BUILDING-TO-BUILDING
DIMENSIONS.



NOTE:
A "LOT TIE" AGREEMENT TO HOLD LOTS 3-5, 65,
66 & "R" OF TRACT NO. 49104-01, AS PER
MAP FILED IN BOOK 1233, PAGE 62, INCLUSIVE,
OF MAPS, AS ONE PARCEL SO THAT NO LOTS
SHALL BE SOLD SEPARATELY.

05 1923647

NOT TO SCALE

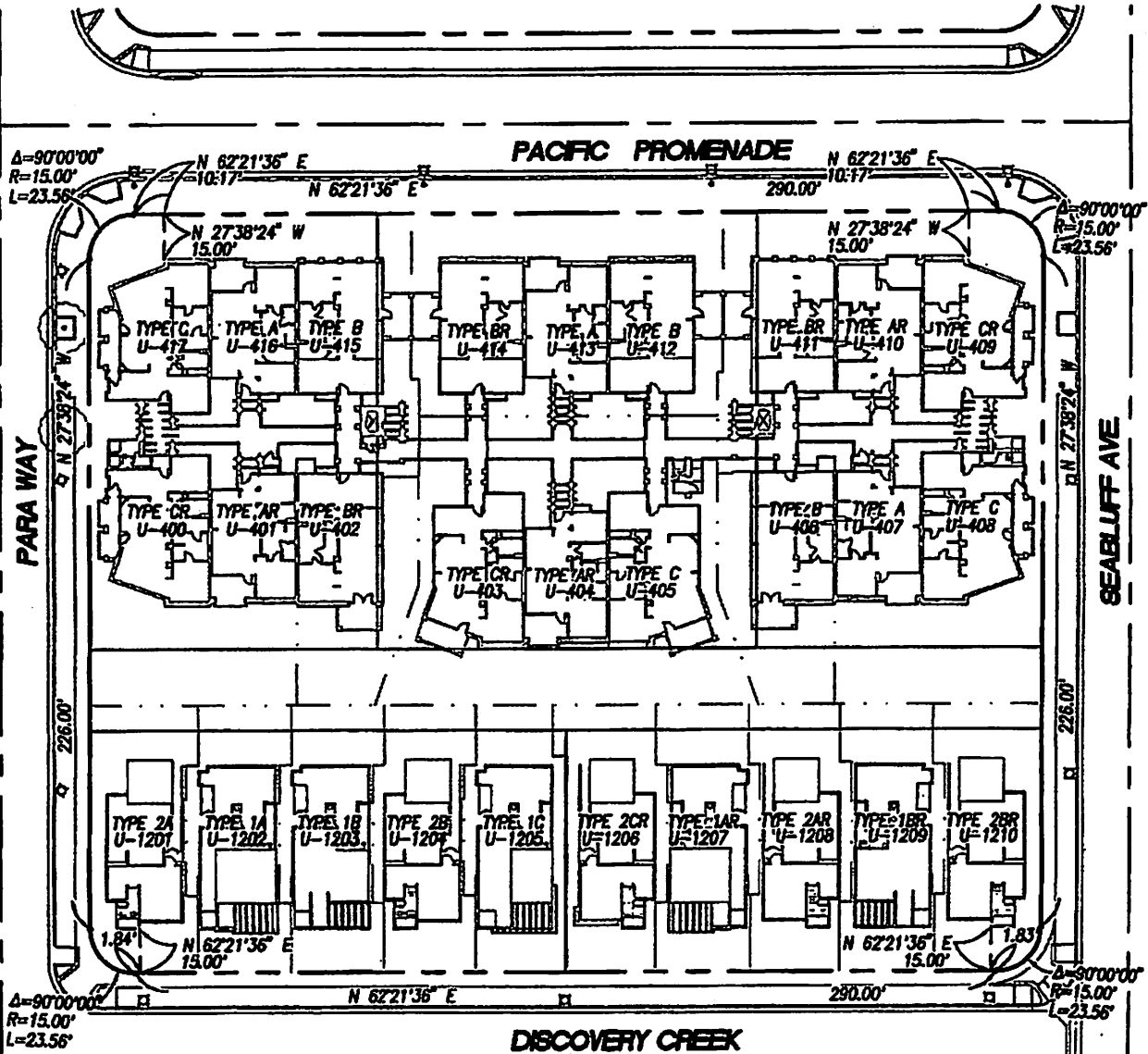
CONDOMINIUM PLAN

8/11/05

SHEET 11 OF 75

BUILDING LOCATION AND SITE PLAN 4TH FLOOR & ROOF PLAN

NOTE:
SEE SHEETS 14 AND 18 FOR
BUILDING-TO-BUILDING
DIMENSIONS.



NOTE:
A "LOT TIE" AGREEMENT TO HOLD LOTS 3-5, 65, 66 & "R" OF TRACT NO. 49104-01, AS PER MAP FILED IN BOOK 1233, PAGE 62, INCLUSIVE, OF MAPS, AS ONE PARCEL SO THAT NO LOTS SHALL BE SOLD SEPARATELY.

05 1923647

NOT TO SCALE