

USAF & USSF INSTALLATIONS



Airman 1st Class J. Michael Peña

A C-130J Super Hercules takes off past an E-3 AWACS at Joint Base Elmendorf-Richardson, Alaska.

Domestic

Listings include installations owned, operated by, or hosting substantial Department of the Air Force activities. For a map, see p. 106. For sources and definitions see p. 117.

■ Active ■ Reserve ■ Guard ■ Range ■ USSF

ALABAMA

■ **Dannelly Field**, Montgomery Regional Airport, Ala. 36108. **Nearest city:** Montgomery. **Phone:** 334-394-7200. **Acres:** 70. **Total Force:** civilian, 0; military, 1,153. **Component:** ANG. **Unit/mission:** 187th FW, fighter, ISR operations. **History:** Originally named for Ens. Clarence Dannelly, Navy pilot killed in WWII.

■ **Hall ANG**, Dothan Regional Airport, Ala. 36303. **Nearest city:** Dothan. **Phone:** 334-596-0184. **Acres:** 21. **Total Force:** civilian, 0; military, 247. **Component:** ANG. **Unit/mission:** 280th Special Operations Communications Squadron, strategic air defense.

■ **Maxwell AFB**, Ala. 36112. **Nearest city:** Montgomery. **Phone:** 334-953-1110. **Acres:** 3,530 (Maxwell), 355 (Gunter annex). **Total Force:** civilian, 2,467; military, 3,862. **Active-duty USAF:** enlisted, 1,450; officer, 1,481; **Active-duty USSF:** enlisted, 9; officer, 93. **Owning command:** AETC. **Unit/mission:** 42nd ABW (AETC), support; 908th

AW (AFRC), air mobility operations; Air Force Historical Research Agency (USAF), historical documentation, research; Air University (AETC); Hq. Civil Air Patrol (USAF), management; Hq. Air Force Judge Advocate General Corps (USAF), management; PEO-Business and Enterprise Systems (AFMC), acquisition. **History:** Activated 1918 at the site of the Wright brothers' flight school. Named for 2nd Lt. William C. Maxwell, killed in air accident Aug. 12, 1920. **Museum:** Air Park. **Inn:** 334-953-3931. (Maxwell); 334-416-2501 (Gunter). **Golf:** Cypress Tree.

■ **Sumpter Smith JANGB**, Birmingham-Shuttlesworth Intl. Airport, Ala. 35217. **Nearest city:** Birmingham. **Phone:** 205-714-2855. **Acres:** 140. **Total Force:** civilian, 0; military, 1,672. **Component:** ANG. **Unit/mission:** 99th ARS (AMC) (active associate), air mobility operations; 117th ARW, air mobility, intelligence operations. **History:** Named for Col. Walter Sumpter Smith, electrical engineer and pilot.

ALASKA

■ **Clear SFS**, Alaska 99704. **Nearest city:** Fairbanks. **Phone:** 907-585-6110. **Acres:** 11,438. **Total Force:** civilian, 0; military, 141. **Owning command:** USSF. **Unit/mission:** 13th SWS (USSF), 213th SWS (ANG), missile warning. **History:** Dates from 1961.

■ **Eielson AFB**, Alaska 99702. **Nearest city:** Fairbanks. **Phone:** 907-377-1110. **Acres:** 24,919. **Total Force:** civilian, 673; military, 3,734. **Active-duty USAF:** enlisted, 2,900; officer, 290. **Active-duty USSF:** enlisted, 7; officer, 5. **Owning command:** PACAF. **Unit/mission:** 168th Wing (ANG), air mobility operations; 354th FW (PACAF), aggressor force, fighter, Red Flag-Alaska operations, Joint Pacific Alaska Range Complex support; Arctic Survival School (AETC), training. **History:** Activated October 1944. Named for Carl Ben Eielson, Arctic aviation pioneer who died in Arctic rescue mission in November 1929. **Museum:** Heritage Park. **Inn:** 907-377-1844.

■ **JB Elmendorf-Richardson**, Alaska 99506. **Nearest city:** Anchorage. **Phone:** 907-552-1110. **Acres:** 13,455 (Elmendorf), 60,027 (Richardson). **Total Force:** civilian, 298; military, 13,456. **Active-duty USAF:** enlisted, 4,673; officer, 838. **Active-duty USSF:** enlisted, 1; officer, 0. **Owning command:** PACAF. **Unit/mission:** 3rd Wing (PACAF), air mobility, C2, fighter operations; 176th Wing (ANG), air mobility, personnel recovery operations; 477th FG (AFRC), fighter operations; 673rd ABW (PACAF), support; 715th AMOG (AMC), air mobility operations; Alaskan NORAD Region, operational leadership; Hq. 11th Air Force (PACAF), operational leadership; Hq. Alaskan Command (PACOM), management. **History:** Activated July 1940. Formed as joint base under

Air Force lead 2010. Elmendorf named for Capt. Hugh M. Elmendorf, killed Jan. 13, 1933, flying an experimental fighter. Richardson named for Army Brig. Gen. Wilds P. Richardson, who served in Alaska territory from 1897 to 1917. **Museum:** Kulis ANGB Museum. **Inn:** 907-552-2454. **Golf:** Moose Run.

■ **Joint Pacific Alaska Range Complex**, Alaska. **Nearest city:** Fairbanks. **Phone:** 907-552-2341. **Owning command:** ALCOM. **Available airspace:** 65,000 square miles. **Acres of maneuver land:** 1.5 million. **Unit/mission:** Unit training, joint training exercises.

ARIZONA

■ **Barry M. Goldwater Range**, Ariz. **Nearest city:** Gila Bend. **Phone:** 623-856-7216. **Acres:** 1,102,325 (BMGR East, Air Force); 692,800 (BMGR West, Marine Corps). **Owning command:** AETC **Unit/mission:** 56th Range Management Office, range operations. Includes Gila Bend Air Force Auxiliary Field. **History:** Training range on the U.S. southern border used by military pilots since 1941 that now hosts more than 68,000 training sorties a year.

■ **Davis-Monthan AFB**, Ariz. 85707. **Nearest city:** Tucson. **Phone:** 520-228-1110. **Acres:** 10,529. **Total Force:** civilian, 1,801; military, 7,571. **Active-duty USAF:** enlisted, 5,407; officer, 861. **Active-duty USSF:** enlisted, 1; officer, 3. **Owning command:** ACC. **Unit/mission:** 55th ECG (ACC), electronic combat operations; 214th RG (ANG), RPA operations; 309th Aerospace Maintenance and Regeneration Group (AFMC), aerospace vehicle storage, regeneration; 355th Wing (ACC), fighter operations; 563rd RQG (ACC), personnel recovery operations; 924th FG (AFRC), fighter operations; 943rd RQG (AFRC), personnel recovery operations; Hq. 12th Air Force (ACC), operational leadership. **History:** Activated 1927. Named for two local aviators: 2nd Lt. Samuel H. Davis Jr., killed Dec. 28, 1921, and 2nd Lt. Oscar Monthan, killed March 27, 1924. **Museum:** Pima Air and Space Museum. **Inn:** 520-228-3309.

■ **Goldwater ANGB**, Phoenix Sky Harbor Intl. Airport, Ariz. 85034. **Nearest city:** Phoenix. **Phone:** 602-302-9004. **Total Force:** civilian, 0; military, 851. **Component:** ANG. **Unit/mission:** 161st ARW, air mobility operations.

■ **Luke AFB**, Ariz. 85309. **Nearest city:** Phoenix. **Phone:** 623-856-1110. **Acres:** 4,833. **Total Force:** civilian, 1,162; military, 6,570. **Active-duty USAF:** enlisted, 4,025; officer, 402. **Owning command:** AETC. **Unit/mission:** 56th FW (AETC), training, Barry M. Goldwater Range operations; 944th FW (AFRC), training. **History:** Activated 1941. Named for 2nd Lt. Frank Luke Jr., observation balloon-busting ace of WWI and first aviator to receive MOH, killed in action Sept. 29, 1918. **Museum:** Air Park. **Inn:** 623-935-2641. **Golf:** Falcon Dunes.

■ **Morris ANGB, Tucson Intl. Airport**, Ariz. 85706. **Nearest city:** Tucson. **Phone:** 520-295-6192. **Total Force:** civilian, 0; military, 1,466. **Component:** ANG. **Unit/mission:** 162nd Wing, fighter, ISR, RPA (at Davis-Monthan AFB, Ariz.) operations, training.

ARKANSAS

■ **Ebbing ANGB, Fort Smith Regional Airport**, Ark. 72903. **Nearest city:** Fort Smith.

Phone: 479-573-5100. **Acres:** 144. **Total Force:** civilian, 0; military, 866. **Component:** ANG. **Unit/mission:** 188th Wing, RPA, ISR.

■ **Little Rock AFB**, Ark. 72099. **Nearest city:** Jacksonville. **Phone:** 501-987-1110. **Acres:** 7,151. **Total Force:** civilian, 672; military, 4,902. **Active-duty USAF:** enlisted, 3,070; officer, 424. **Owning command:** AMC. **Unit/mission:** 19th AW (AMC), air mobility operations; 913th AG (AFRC), 189th AW (ANG), air mobility operations, training; 314th AMW (AETC), training. **History:** Base opened Oct. 9, 1955. **Inn:** 501-988-1141. **Golf:** Deer Run.

CALIFORNIA

■ **Beale AFB**, Calif. 95903. **Nearest city:** Marysville. **Phone:** 530-634-3000. **Acres:** 22,451. **Total Force:** civilian, 844; military, 4,814. **Active-duty USAF:** enlisted, 3,003; officer, 474. **Active-duty USSF:** enlisted, 24; officer, 28. **Owning command:** ACC. **Unit/mission:** 7th Space Warning Squadron (Space Delta 4), missile warning; 9th RW (ACC), ISR, RPA operations; 195th Wing (ANG), DCGS, intel; 548th ISRG (ACC), DCGS; 940th Air Refueling Wing (AFRC), KC-135R. **History:** Opened October 1942 as Army's Camp Beale. Named for Edward F. Beale, a former Navy officer who became a hero of the Mexican-American War and early developer of California, as well as a senior appointee/diplomat for four presidents. Transferred to USAF 1948. Designated AFB April 1951. **Museum:** Edward F. Beale Museum. **Inn:** 530-634-3662. **Golf:** Coyote Run.

■ **California ANGB**, Fresno Yosemite Intl. Airport, Calif. 93727. **Nearest city:** Fresno. **Phone:** 559-454-5100. **Acres:** 77. **Total Force:** civilian, 0; military, 1,675. **Component:** ANG. **Unit/mission:** 144th FW, fighter, ISR operations.

■ **Channel Islands ANGS**, Calif. 93041. **Nearest city:** Oxnard. **Phone:** 805-986-8000. **Acres:** 206. **Total Force:** civilian, 3,674; military, 1,092. **Component:** ANG. **Unit/mission:** 146th AW, air mobility, MAFFS operations.

■ **Edwards AFB**, Calif. 93524. **Nearest city:** Rosamond. **Phone:** 661-277-1110. **Acres:** 307,517. **Total Force:** civilian, 3,865; military, 2,134. **Active-duty USAF:** enlisted, 2,088; officer, 627. **Active-duty USSF:** enlisted, 4; officer, 13. **Owning command:** AFMC. **Unit/mission:** 412th TW (AFMC), T&E, base support; Hq. Air Force Test Center (AFMC), T&E management; U.S. Air Force Test Pilot School (AFMC), training. **History:** Muroc Bombing and Gunnery Range established September 1933. Designated Muroc AAB 1942. Renamed in 1949 for Capt. Glen W. Edwards, killed June 5, 1948, in crash of YB-49 "Flying Wing." **Museum:** Air Force Flight Test Museum. **Inn:** 661-277-3394/4101. **Golf:** Muroc Lake.

■ **Los Angeles AFB**, Calif. 90245. **Nearest city:** El Segundo. **Phone:** 310-653-1110. **Acres:** 56. **Total Force:** civilian, 1,231; military, 1,440. **Active-duty USAF:** enlisted, 279; officer, 343. **Active-duty USSF:** enlisted, 35; officer, 595. **Owning command:** USSF. **Unit/mission:** 61st ABG (USSF), support; Hq. Space Systems Command (USSF), acquisition, R&D. **History:** Designated Los Angeles AFS April 30, 1964. Redesignated Los Angeles AFB Sept. 15, 1987. SMC, activated July 1, 1992, dates from Air Research and Development Command's Western Development Division, activated July 1, 1954. **Museum:** SMC Heritage Center. **Inn:** 310-653-8296.

■ **March ARB**, Calif. 92518. **Nearest city:** Moreno Valley/Riverside. **Phone:** 951-655-4138. **Acres:** 2,385. **Total Force:** civilian, 0; military, 6,203. **Component:** AFRC/ANG. **Unit/mission:** 452nd AMW (AFRC), air mobility operations; 163rd ATKW (ANG), RPA operations, training; Hq. 4th Air Force (AFRC), operational leadership. **History:** Activated March 1, 1918. Named for 2nd Lt. Peyton C. March Jr., who died of injuries sustained in a crash Feb. 18, 1918. **Inn:** 951-655-5241. **Golf:** General Old.

■ **Moffett Federal Airfield**, Calif. 94035. **Nearest city:** Mountain View. **Phone:** 650-603-9129. **Acres:** 112. **Total Force:** civilian, 528; military, 974. **Component:** ANG. **Unit/mission:** 129th RQW, personnel recovery operations. **History:** Activated as NAS Sunnyvale April 1933. Renamed Moffett Field June 1933 for Rear Adm. William A. Moffett, killed in crash of USS Akron airship April 4, 1933. Later renamed to Moffett Air National Guard Base.

■ **Pillar Point AFS**, Calif. 94019. **Nearest city:** Half Moon Bay. **Phone:** 650-728-3246. **Acres:** 55. **Total Force:** civilian, 1; military, 974. **Owning command:** USSF. **Unit/mission:** support/space and ballistic missile launches. **History:** Opened as an Army observation post in 1940; taken over by the Navy in 1958 as a control site for missile testing; transferred to the Air Force in 1964.

■ **Sepulveda ANGS**, Calif. 91406. **Nearest city:** Van Nuys. **Phone:** 858-276-9351. **Acres:** 26. **Total Force:** civilian, 0; military, 55. **Component:** ANG. **Unit/mission:** 261st Cyberspace Operations Squadron, mission assurance and threat mitigation support.

■ **Travis AFB**, Calif. 94535. **Nearest city:** Fairfield. **Phone:** 707-424-1110. **Acres:** 6,446. **Total Force:** civilian, 1,552; military, 9,454. **Active-duty USAF:** enlisted, 5,480; officer, 1,353. **Active-duty USSF:** enlisted, 0; officer, 6. **Owning command:** AMC. **Unit/mission:** 60th AMW (AMC), 349th AMW (AFRC), air mobility operations; David Grant USAF Medical Center. **History:** Activated May 17, 1943. Named for Brig. Gen. Robert F. Travis, killed Aug. 5, 1950. **Museum:** Heritage Center. **Inn:** 707-424-8000. **Golf:** Cypress Lakes.

■ **Vandenberg SFB**, Calif. 93437. **Nearest city:** Lompoc. **Phone:** 805-606-1110. **Acres:** 118,312. **Total Force:** civilian, 1,196; military, 2,696. **Active-duty USAF:** enlisted, 1,523; officer, 327. **Active-duty USSF:** enlisted, 433; officer, 324. **Owning command:** USSF. **Unit/mission:** Space Launch Delta 30 (USSF), space and launch range operations, host unit; 381st TRG (AETC), training; 576th FLTS (AFGSC), test; 21st SOPS (USSF), space operations; Hq. Space Operations Command (USSF), operational leadership; Joint Space Operations Center (STRATCOM), space C2 operations. **History:** Originally Army's Camp Cooke; activated October 1941. Reassigned to USAF June 7, 1957. Renamed for Gen. Hoyt S. Vandenberg, USAF's second Chief of Staff. **Museum:** Space and Missile Heritage Center. **Inn:** 805-606-1844.

COLORADO

■ **Buckley SFB**, Colo. 80011. **Nearest city:** Aurora. **Phone:** 720-847-9431. **Acres:** 4,234. **Total Force:** civilian, 1,111; military, 6,350. **Active-duty USAF:** enlisted, 922; officer, 207. **Active-duty USSF:** enlisted, 504; officer, 206. **Owning com-**

mand: USSF. **Unit/mission:** 140th Wing (ANG), air mobility, fighter operations, mobile missile warning; Buckley Garrison (USSF); 566th IS (ACC), intelligence; Air Reserve Personnel Center, Guard and Reserve personnel support. **History:** Activated April 1, 1942, as gunnery training facility. ANG assumed control from Navy 1959. Became Active-duty Air Force facility Oct. 1, 2000. Renamed Buckley Space Force Base on June 4, 2021. Named for 1st Lt. John H. Buckley, WWI flier, killed Sept. 17, 1918. **Inn:** 720-847-5899.

■ **Cheyenne Mountain SFS**, Colo. 80914. **Nearest city:** Colorado Springs. **Phone:** 719-556-7321 (Peterson SFB). **Acres:** 567. **Total Force:** part of Peterson SFB. **Owning command:** USSF. **Unit/mission:** 721st MSG (USSF), support; NORAD/NORTHCOM Alternate Command Center, Integrated Tactical Warning and Attack Assessment operations, training. **History:** operational April 20, 1966.

■ **Greeley ANG**, Colo. 80631. **Nearest city:** Greeley. **Phone:** 303-929-7768. **Acres:** 17. **Total Force:** civilian, 87; military, 286. **Component:** ANG. **Unit/mission:** 233rd Space Group, missile warning and space launch detection. **History:** Activated January 1996.

■ **Peterson SFB**, Colo. 80914. **Nearest city:** Colorado Springs. **Phone:** 719-556-7321. **Acres:** 1,442. **Total Force:** civilian, 3,521; military, 6,088. **Active-duty USAF:** enlisted, 2,070; officer, 539. **Active-duty USSF:** enlisted, 770; officer, 537. **Owning command:** USSF. **Unit/mission:** Space Delta 2, space domain awareness; Space Delta 3, space electromagnetic warfare; Space Delta 4, strategic and theater missile warning; Space Delta 7, ISR; Space Base Delta 1, base operations; 52nd AS (AMC) (active associate), 200th AS (ANG), air mobility operations; 302nd AW (AFRC), air mobility, MAFFS operations; Hq. NORAD, Hq. NORTHCOM, operational leadership. **History:** Activated 1942. Named for 1st Lt. Edward J. Peterson, killed Aug. 8, 1942. **Museum:** Peterson Air and Space Museum. **Inn:** 719-556-7851. **Golf:** Silver Spruce.

■ **Schriever SFB**, Colo. 80912. **Nearest city:** Colorado Springs. **Phone:** 719-567-1110. **Acres:** 5,634. **Total Force:** civilian, 0; military, 3,130. **Active-duty USAF:** enlisted, 422; officer, 148. **Active-duty USSF:** enlisted, 910; officer, 606. **Owning command:** USSF. **Unit/mission:** Space Base Delta 1, base operations (USSF); 310th SW (AFRC), space operations; Detachment 1, USAF Warfare Center (ACC/USSF), R&D. **History:** Activated as Falcon AFS Sept. 26, 1985. Redesignated AFB June 13, 1988. Renamed for Gen. Bernard A. Schriever June 5, 1998.

■ **U.S. Air Force Academy**, Colo. 80840. **Nearest city:** Colorado Springs. **Phone:** 719-333-1110. **Acres:** 52,266. **Total Force:** civilian, 1,483; military, 2,286. **Active-duty USAF:** enlisted, 1,327; officer, 886. **Active-duty USSF:** enlisted, 10; officer, 59. **Next higher echelon of command:** HQ Air Force. **Unit/mission:** U.S. Air Force Academy (USAF), education/training; Preparatory School, education/training; 10th ABW (Air Force Academy), support; 306th FTG (AETC), training. **History:** established April 1, 1954; headquartered at Lowry AFB until August 1958. Moved to permanent location in Colorado Springs August 1958. **Museum:** Visitor Center. **Inn:** 719-472-1940. **Golf:** Eisenhower.

CONNECTICUT

■ **Bradley ANGB**, Conn. 06026. **Nearest cities:** Hartford, Conn., and Springfield, Mass. **Phone:** 860-292-2460. **Acres:** 148. **Total Force:** civilian, 207; military, 0. **Component:** ANG. **Unit/mission:** 103rd AW, air mobility operations. **History:** Named for Lt. Eugene M. Bradley, killed in P-40 crash August 1941.

DELAWARE

■ **Dover AFB**, Del. 19902. **Nearest city:** Dover. **Phone:** 302-677-3000. **Acres:** 3,824. **Total Force:** civilian, 0; military, 4,901. **Active-duty USAF:** enlisted, 3,037; officer, 388. **Owning command:** AMC. **Unit/mission:** 436th AW (AMC), 512th AW (AFRC), air mobility operations; Air Force Mortuary Affairs Operations (USAF). **History:** Activated December 1941. Inactivated 1946. Reactivated February 1951. **Museum:** Air Mobility Command Museum. **Inn:** 302-677-2840. **Golf:** Eagle Creek.

■ **New Castle ANGB**, New Castle Airport, Del. 19720. **Nearest city:** Wilmington. **Phone:** 302-323-3408. **Acres:** 78. **Total Force:** civilian, 398; military, 1,502. **Component:** ANG. **Unit/mission:** 166th AW, air mobility, cyber operations.

DISTRICT OF COLUMBIA

■ **JB Anacostia-Bolling**, D.C. 20032. **Nearest city:** Washington, D.C. **Phone:** 703-545-6700. **Acres:** 1,027. **Total Force:** civilian, 1,620; military, 3,346. **Active-duty USAF:** enlisted, 1,727; officer, 967. **Bolling owning command:** AFDW. **Unit/mission:** 11th Operations Group (AFDW), support; 579th MDG (AFDW), clinic operations; Hq. Surgeon General (USAF). **History:** Activated October 1917 with Army air and Navy elements. Formed joint base under Navy lead 2010. Naval Support Facility Anacostia named for adjacent Anacostia River. Bolling named for Col. Raynal C. Bolling, first high-ranking Army Air Service officer killed in WWI. **Inn:** Navy Gateway: 202-664-8587.

FLORIDA

■ **Avon Park AFR**, Fla. **Nearest city:** Avon Park. **Phone:** 863-452-4120. **Acres:** 100,929. **Total Force:** civilian, 62; military, 52. **Owning command:** ACC. **Unit/mission:** 598th Range Squadron, training.

■ **Cape Canaveral SFS**, Fla. 32920. **Nearest city:** Cocoa Beach. **Phone:** 321-494-5933. **Acres:** 16,239. **Total Force:** civilian, 517; military, 372. **Active-duty USAF and USSF:** (Part of Patrick SFB). **Owning command:** USSF. **Unit/mission:** Space Launch Delta 45th (USSF), space launch operations. **History:** formerly NAS Banana River. Site of Joint Long Range Proving Ground 1949. USAF took sole control 1950. Combined with NASA to form John F. Kennedy Space Center 1973. Designated Cape Canaveral AS in 1974. **Museums:** Air Force Space and Missile Museum, Sands Space History Center.

■ **Duke Field**, Fla. 32542. **Nearest city:** Crestview. **Phone:** 850-883-6347. **Acres:** 1,946. **Total Force:** part of Eglin AFB. **Component:** AFRC. **Unit/mission:** 919th SOW (classic associate), special operations. **History:** named for Lt. Robert L. Duke, pilot killed Dec. 29, 1943, in test flight. Also known as Eglin AFB Auxiliary Field 3.

■ **Eglin AFB**, Fla. 32542. **Nearest city:** Niceville-Valparaiso. **Phone:** 850-882-1110. **Acres:** 449,421. **Total**

Force: civilian, 5,781; military, 10,628. **Active-duty USAF:** enlisted, 5,063; officer, 1,397. **Active-duty USSF:** enlisted, 32; officer, 35. **Owning command:** AFMC. **Unit/mission:** 20th SPSS (USSF), space surveillance; 33rd FW (AETC), training; 53rd Wing (ACC), OT&E; 96th TW (AFMC), T&E, base support; 350th Spectrum Warfare Wing (AFMC), electronic warfare; AFRL Munitions Directorate (AFMC), R&D; PEO-Weapons/Air Force Life Cycle Management Center Armament Directorate (AFMC), acquisition. **History:** Activated 1935. Named for Lt. Col. Frederick I. Eglin, WWI flier killed in aircraft accident Jan. 1, 1937. **Museum:** Air Force Armament Museum. **Inn:** 850-389-4943/8761. **Golf:** Eglin.

■ **Homestead ARB**, Fla. 33039. **Nearest city:** Homestead. **Phone:** 786-415-7000. **Acres:** 2,465. **Total Force:** civilian, 485; military, 2,152. **Component:** AFRC. **Unit/mission:** 367th FS (active associate), 125th FW Det. 1 (ANG), 482nd FW (AFRC), fighter operations. **Inn:** 786-415-7198.

■ **Hurlburt Field**, Fla. 32544. **Nearest city:** Fort Walton Beach. **Phone:** 850-884-1110. **Acres:** 6,341. **Total Force:** civilian, 1,656; military, 9,277. **Active-duty USAF:** enlisted, 6,898; officer, 2,193. **Active-duty USSF:** enlisted, 14; officer, 8. **Owning command:** AFSOC. **Unit/mission:** 1st SOW (AFSOC), special operations; 24th SOW (AFSOC), special tactics operations; 39th IOS (ACC), training; 361st ISRG (ACC), ISR operations; 492nd SOW (AFSOC) training; 505th CCW (ACC), C2, ISR TTP development, test; 556th RED HORSE (AFRC), 823rd RED HORSE (ACC), bare base operations; 2nd Combat Weather Systems Squadron (ACC), OT&E, training; Hq. AFSOC, management. **History:** Activated 1943. Named for Lt. Donald W. Hurlburt, WWII pilot killed Oct. 1, 1943. **Museum:** Memorial Air Park. **Inn:** 850-884-7115. **Golf:** Gator Lakes.

■ **Jacksonville ANGB**, Jacksonville Intl. Airport, Fla. 32218. **Nearest city:** Jacksonville. **Phone:** 904-741-7030. **Acres:** 342. **Total Force:** civilian, 0; military, 1,090. **Component:** ANG. **Unit/mission:** 125th FW, fighter, ISR operations.

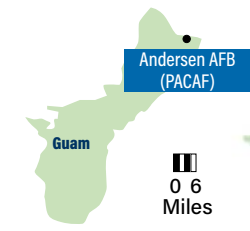
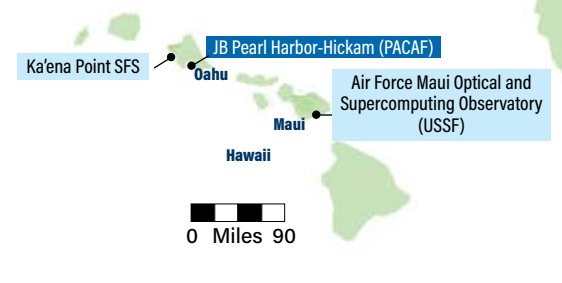
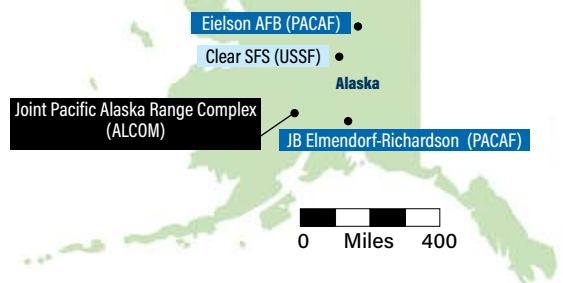
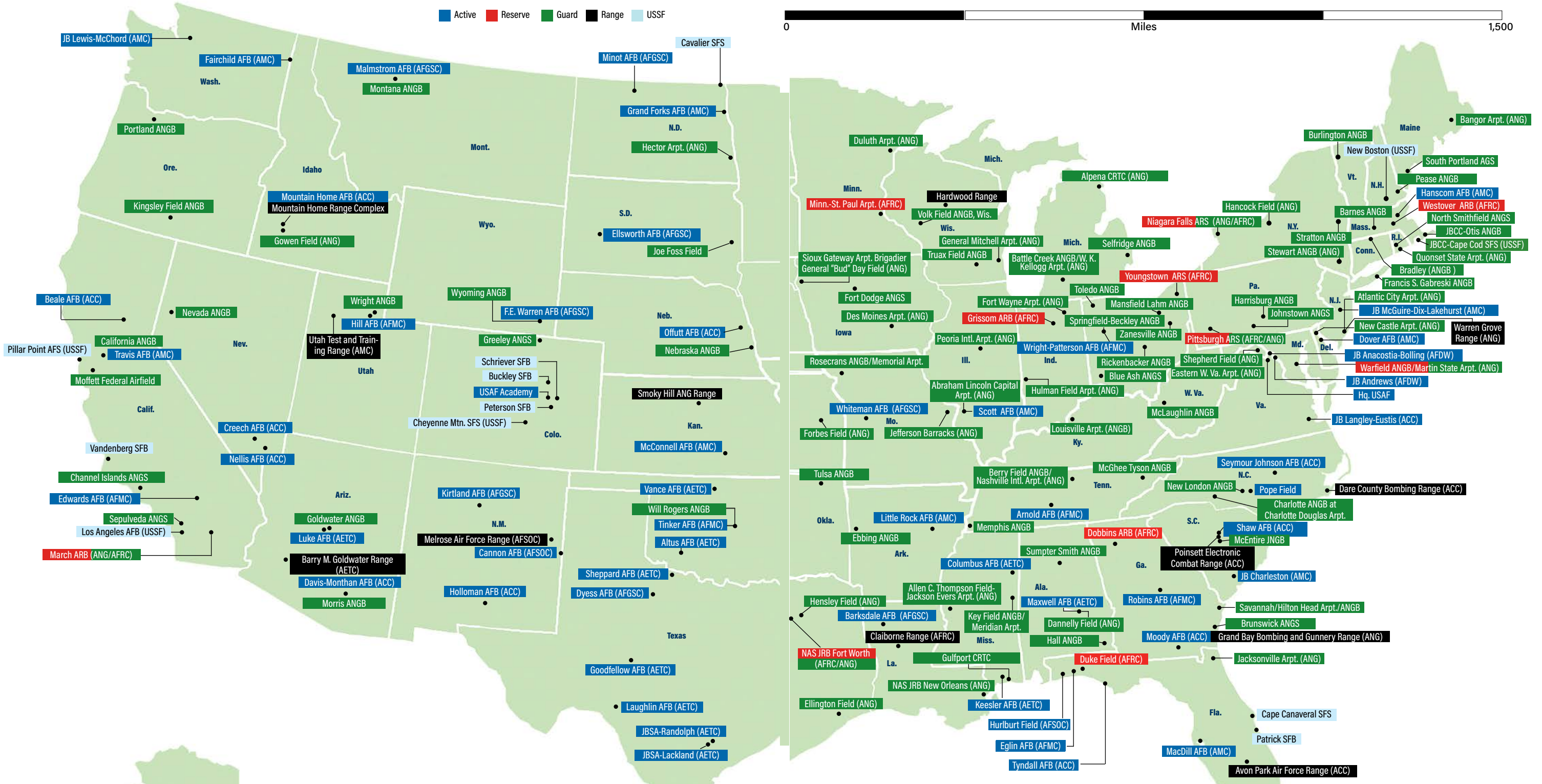
■ **MacDill AFB**, Fla. 33621. **Nearest city:** Tampa. **Phone:** 813-828-1110. **Acres:** 5,866. **Total Force:** civilian, 0; military, 8,322. **Active-duty USAF:** enlisted, 2,971; officer, 699. **Active-duty USSF:** enlisted, 6; officer, 15. **Owning command:** AMC. **Unit/mission:** 6th ARW (AMC), 927th ARW (AFRC), air mobility operations; Hq. CENTCOM, operational leadership; Hq. SOCOM, operational leadership; Hq. Joint Communications Support Element, C4 operations, management; Joint Special Operations University (SOCOM), education. **History:** Activated April 15, 1941. Named for Col. Leslie MacDill, killed in aircraft accident Nov. 8, 1938. **Inn:** 813-828-4259. **Golf:** Bay Palms.

■ **Patrick SFB**, Fla. 32925. **Nearest city:** Cocoa Beach. **Phone:** 321-494-1110. **Acres:** 2,324. **Total Force:** civilian, 1,678; military, 2,989. **Active-duty USAF:** enlisted, 1,302; officer, 383. **Active-duty USSF:** enlisted, 39; officer, 101. **Owning command:** USSF. **Unit/mission:** 45th SW (USSF), space launch operations; 114th SPCS (ANG), launch range support; 920th RQW (AFRC), personnel recovery operations; Air Force Technical Applications Center (ACC), nuclear monitoring. **History:** Activated 1940. Named for Maj. Gen. Mason M. Patrick, Chief of American Expeditionary Forces' Air Service in WWI and Chief of Air Service/Air Corps, 1921-27. **Museum:** Kobar Tower Memorial. **Inn:** 321-494-5428. **Golf:** Manatee Cove.

USAF & USSF BASES IN THE U.S.

Active Reserve Guard Range USSF

0 1,500 Miles





Staff Sgt. Mercedes Wilds/ANG

Thirty-seven A-10 Thunderbolt II's sit on the flight line at Gowen Field, in Boise, Idaho.

■ **Tyndall AFB, Fla.** 32403. **Nearest city:** Panama City. **Phone:** 850-282-1110. **Acres:** 28,891. **Total Force:** civilian, 2,709; military, 2,723. **Active-duty USAF:** enlisted, 1,738; officer, 415. **Active-duty USSF:** enlisted, 0; officer, 2. **Owning command:** ACC. **Unit/mission:** 53rd WEG (ACC), T&E; 101st AOG (ANG), C2 operations; 325th FW (ACC), 325th FW associate unit (ANG), training; 601st AOC (ACC/ANG), plan/direct air operations; Air Force Rescue Coordination Center (ACC), plan/direct inland rescue operations; Hq. Continental U.S. NORAD Region (NORAD)/1st Air Force (Air Forces Northern) (ACC/ANG), operational leadership. **History:** Activated Dec. 7, 1941. Named for 1st Lt. Frank B. Tyndall, WWI fighter pilot killed July 15, 1930. **Inn:** 850-283-4210. **Golf:** Pelican Point.

GEORGIA

■ **Brunswick ANG, Brunswick Golden Isles Airport, Ga.** 31525. **Nearest city:** Brunswick. **Phone:** 912-261-5604. **Acres:** 14. **Total Force:** civilian, 0; military, 184. **Component:** ANG. **Unit/mission:** 224th Joint Communications Support Squadron, combat communications.

■ **Dobbins ARB, Ga.** 30069. **Nearest city:** Marietta. **Phone:** 678-655-5000. **Acres:** 1,913. **Total Force:** civilian, 0; military, 1,645. **Component:** AFRC. **Unit/mission:** 94th AW, aeromedical evacuation, air mobility operations; Hq. 22nd Air Force, operational leadership. **History:** Activated 1943. Named for Capt. Charles Dobbins, pilot killed in WWII. **Inn:** 678-655-4745.

■ **Grand Bay Bombing and Gunnery Range, Ala.** **Phone:** 229-257-3510/2765. **Nearest city:** Lakeland. **Acres:** 5,874. **Owning command:** ACC. **Unit/mission:** tactical air and ground maneuvers, weapons training.

■ **Moody AFB, Ga.** 31699. **Nearest city:** Valdosta. **Phone:** 229-257-1110. **Acres:** 5,521. **Total Force:** civilian, 0; military, 4,568. **Active-duty USAF:** enlisted, 4,164; officer, 453. **Owning command:** ACC. **Unit/mission:** 23rd Wing (ACC), fighter, personnel recovery operations; 81st FS (AETC); 93rd AGOW (ACC), battlefield airmen operations, expeditionary force protection, support; 476th FG (AFRC), fighter operations. **History:** Activated June 1941. Named for Maj. George P. Moody, killed May 5, 1941. **Inn:** 229-257-3893. **Golf:** Quiet Pines.

■ **Robins AFB, Ga.** 31098. **Nearest city:** Warner Robins. **Phone:** 478-926-1110. **Acres:** 6,935. **Total Force:** civilian, 14,586; military, 5,525. **Active-duty USAF:** enlisted, 2,490; officer, 722. **Active-duty USSF:** enlisted, 2; officer, 9. **Owning**

command: AFMC. **Unit/mission:** 78th ABW (AFMC), support; 94th APS (AFRC), aerial port operations; 116th ACW (ANG), 461st ACW (ACC), C2 operations; 638th SCMG (AFMC), systems life-cycle support; 5th CCG (ACC), combat communications operations; Hq. AFRC, management; Warner Robins ALC (AFMC), weapons maintenance, repair. **History:** Activated March 1942. Named for Brig. Gen. Augustine Warner Robins, an early chief of the Air Corps' Materiel Division, who died June 16, 1940. **Museum:** Museum of Aviation. **Inn:** 478-926-2100. **Golf:** Pine Oaks.

■ **Savannah ANGB, Savannah/Hilton Head Intl. Airport, Ga.** 31408. **Nearest city:** Garden City. **Phone:** 912-966-8290. **Acres:** 207. **Total Force:** civilian, 4; military, 962. **Component:** ANG. **Unit/mission:** 165th AW, air mobility, tactical communications, TACP operations, Air Dominance Center.

GUAM

■ **Andersen AFB, Guam APO AP 96543. Nearest city:** Yigo. **Phone:** 671-366-1110. **Acres:** 16,117. **Total Force:** civilian 0; military, 3,316. **Active-duty USAF:** enlisted, 2,060; officer, 18. **Active-duty USSF:** enlisted, 1; officer, 0. **Owning command:** PACAF. **Unit/mission:** 9th Operations Group Det. 4 (ACC), RPA operations; 22nd SOPS Det. 5 (USSF), space operations; 36th Wing (PACAF), support; 36th CRG (PACAF), bare base operations; 44th APS (AFRC), aerial port operations; 254th ABG (ANG), support, bare base operations (254th RED HORSE); 724th ASTF (AFRC); 734th AMS (AMC), air transportation services. **History:** Activated 1945 as North Field. Renamed 1949 for Brig. Gen. James R. Andersen, lost at sea Feb. 26, 1945. Became part of Joint Region Marianas 2009. **Inn:** Navy Gateway: 671-979-5501. **Golf:** Palm Tree.

HAWAII

■ **Air Force Maui Optical and Supercomputing Observatory, Hawaii, 96790. Nearest city:** Kahului. **Phone:** 719-556-7321 (Peterson SFB operator). **Owning command:** USSF. **Unit/mission:** On the island of Maui, Detachment 15 of the Air Force Research Laboratory operates the observatory as part of Space Base Delta 1, Colo., providing space domain awareness.

■ **JB Pearl Harbor-Hickam, Hawaii 96853. Nearest city:** Honolulu. **Phone:** 808-449-7110. **Acres:** 6,129. **Total Force:** civilian, 6,390; military, 12,612. **Active-duty USAF:** enlisted, 4,421; officer,

1,091. **Active-duty USSF:** enlisted, 67; officer, 47. **Hickam owning command:** PACAF. **Unit/mission:** 15th Wing (PACAF), 154th Wing (ANG), air mobility, fighter operations; 515th AMOW (AMC); 613th AOC (PACAF), C2 operations; 624th RSG (AFRC), bare base operations; 647th ABG (PACAF), support; Hq. PACAF, management, operational leadership. **History:** Pearl Harbor established 1908. Hickam dedicated 1935. Activated 1938. Formed as joint base under Navy lead 2010. Hickam named for Lt. Col. Horace M. Hickam, aviation pioneer killed in crash in Texas Nov. 5, 1934. **Museums:** USS Arizona Memorial, Bowfin Memorial and Museum. **Inn:** Navy Gateway: 808-800-2337. **Golf:** Mamala Bay.

■ **Ka'ena Point SFS, Hawaii, 96791. Nearest city:** Honolulu. **Phone:** 719-556-7321 (Peterson SFB operator). **Total Force:** civilian, 14; military, 0. **Owning command:** USSF. **Unit/mission:** On the island of Oahu, Detachment 3 of the 21st Space Operations Squadron operates the remote tracking station of the Satellite Control Network as part of Space Base Delta 1, Colo. Personnel are responsible for tracking satellites in orbit, receiving and processing data, and enabling control of satellites by relaying commands. **History:** The station opened in 1959 to support the Corona reconnaissance program.

IDAHO

■ **Gowen Field, Boise Air Terminal, Idaho 83705. Nearest city:** Boise. **Phone:** 208-422-5333. **Acres:** 354. **Total Force:** civilian, 0; military, 2,041. **Component:** ANG. **Unit/mission:** 124th FW, fighter, cyber, TACP operations. **History:** Named for Lt. Paul R. Gowen, killed in B-10 crash in Panama July 11, 1938.

■ **Mountain Home AFB, Idaho 83648. Nearest city:** Mountain Home. **Phone:** 208-828-2111. **Acres:** 6,858. **Total Force:** civilian, 438; military, 3,605. **Active-duty USAF:** enlisted, 3,094; officer, 350. **Owning command:** ACC. **Unit/mission:** 366th FW (ACC), fighter operations, range management. **History:** Activated August 1943 as B-24 training base. Inactivated October 1945. Reactivated December 1948. Inactivated April 1950. Reactivated 1951. **Inn:** 208-828-5200. **Golf:** Silver Sage.

■ **Mountain Home Range Complex, Idaho. Nearest city:** Bruneau. **Phone:** 208-828-0154. **Acres:** 12,141 (Juniper Butte); 109,466 (Saylor Creek). **Owning command:** ACC (366th FW, Mountain Home AFB). **Unit/mission:** 266th Range Squadron (squadron is based at Mountain

Home AFB), unit-level and composite force training with air-to-ground training ranges, no-drop target complexes, and electronic combat sites.

ILLINOIS

■ **Capital Airport ANGS**, Abraham Lincoln Capital Airport, Ill. 62707. **Nearest city:** Springfield. **Phone:** 217-757-1267. **Acres:** 78. **Total Force:** civilian, 0; military, 857. **Component:** ANG. **Unit/mission:** 183rd Wing, 183rd Centralized Repair Facility (CRF), 183rd Air Operations Group (AOG).

■ **Peoria ANGB**, Gen. Wayne A. Downing Peoria Intl. Airport, Ill. 62707. **Nearest city:** Peoria. **Acres:** 720. **Phone:** 800-942-3771. **Total Force:** civilian, 19; military, 1,840. **Component:** ANG. **Unit/mission:** 182nd AW, air mobility, combat communications, TACP operations. Group (AOG).

■ **Scott AFB**, Ill. 62225. **Nearest city:** Belleville. **Phone:** 618-256-1110. **Acres:** 3,648. **Total Force:** civilian, 3,539; military, 6,964. **Active-duty USAF:** enlisted, 3,639; officer, 1,154. **Active-duty USSF:** enlisted, 2; officer, 2. **Owning command:** AMC. **Unit/mission:** 126th ARW (ANG), 375th AMW (AMC), air mobility operations; 618th AOC (TACC) (AMC), planning/directing worldwide air mobility operations; 635th SCOW (AFMC), global logistics support; 932nd AW (AFRC), air mobility operations; Cyberspace Capabilities Center (ACC), network integration, engineering, simulation; Hq. 18th Air Force (AMC), operational leadership; Hq. AMC, management; Hq. TRANSCOM, operational leadership. **History:** Activated June 14, 1917. Named for Cpl. Frank S. Scott, first enlisted man to die in an aircraft accident, Sept. 28, 1912. **Museum:** Heritage Air Park. **Inn:** 618-256-1844. **Golf:** Cardinal Creek.

INDIANA

■ **Fort Wayne ANGB**, Fort Wayne Int. Airport, Ind. 46809. **Nearest city:** Fort Wayne. **Phone:** 260-478-3700. **Acres:** 69. **Total Force:** civilian, 0; military, 1,263. **Component:** ANG. **Unit/mission:** 122nd FW, fighter operations.

■ **Grissom ARB**, Ind. 46971. **Nearest city:** Kokomo. **Phone:** 765-688-5211. **Acres:** 1,719. **Total Force:** civilian, 466; military, 1,629. **Component:** AFRC. **Unit/mission:** 434th ARW, air refueling operations. **History:** Activated 1942 as NAS Bunker Hill. Reactivated June 1954 as Bunker Hill AFB. Renamed May 1968 for Lt. Col. Virgil I. "Gus" Grissom, killed Jan. 27, 1967, in Apollo capsule fire. Realigned as AFRC base Oct. 1, 1994. Home to Air Force Reserve, Army Reserve, and

Marine Corps Reserve units. **Inn:** 765-681-5082. **Golf:** Grissom.

■ **Hulman Field ANGB**, Ind. 47803. **Nearest city:** Terre Haute. **Phone:** 812-877-5210. **Acres:** 121. **Total Force:** civilian, 0; military, 951. **Component:** ANG. **Unit/mission:** 181st IW, DCGS, TACP operations.

IOWA

■ **Des Moines ANGB**, Des Moines Intl. Airport, Iowa 50321. **Nearest city:** Des Moines. **Phone:** 515-261-8290. **Acres:** 172. **Total Force:** civilian, 0; military, 932. **Component:** ANG. **Unit/mission:** 132nd Wing, DTOC and RPA, cyber, and ISR operations.

■ **Fort Dodge ANGS**, Iowa 50501. **Nearest city:** Fort Dodge. **Phone:** (515) 574-3208. **Acres:** 13. **Total Force:** civilian, 33; military, 237. **Component:** ANG. **Unit/mission:** 133rd Test Squadron, command and control.

■ **Sioux Gateway Airport Brigadier General "Bud" Day Field**, Iowa 51111. **Nearest city:** Sioux City. **Phone:** 712-233-0732/0809. **Acres:** 269. **Total Force:** civilian, 0; military, 1,108. **Component:** ANG. **Unit/mission:** 185th ARW, air mobility operations. **History:** Activated as Sioux City AAB in July 1942. Closed in December 1945. Reopened in September 1946 as Sioux City ARB. Returned to joint civil-military use. Named in 2002 for retired Col. George E. "Bud" Day, Vietnam POW and MOH recipient, and renamed in 2018 following Day's posthumous promotion to brigadier general.

KANSAS

■ **Forbes Field ANGB**, Kan. 66619. **Nearest city:** Topeka. **Phone:** 785-862-1234. **Acres:** 215. **Total Force:** civilian, 272; military, 1,737. **Component:** ANG. **Unit/mission:** 190th ARW, air mobility, combat weather operations. **History:** Named for Maj. Daniel H. Forbes Jr., pilot killed June 5, 1948, test-flying Northrop YB-49 "Flying Wing."

■ **McConnell AFB**, Kan. 67221. **Nearest city:** Wichita. **Phone:** 316-759-6100. **Acres:** 3,577. **Total Force:** civilian, 0; military, 4,641. **Active-duty USAF:** enlisted, 2,504; officer, 360. **Active-duty USSF:** enlisted, 0; officer, 1. **Owning command:** AMC. **Unit/mission:** 22nd ARW (AMC), air mobility operations; 184th Wing (ANG), cyber, DCGS, ISR operations, space C2, TACP operations; 931st ARW (AFRC), air mobility operations. **History:** Activated June 5, 1951. Named for three Wichita natives, the McConnell brothers—Lt. Col. Edwin M. (died Sept. 1, 1997), Capt. Fred J. (died in a private airplane crash Oct. 22, 1945), and 2nd Lt. Thomas L. (killed July 10, 1943)—all WWII B-24 pilots. **Inn:** 316-759-6999.

■ **Smoky Hill Weapons Range**, Kan. 67401. **Nearest city:** Salina. **Acres:** 33,878. **Component:** ANG. **Unit/mission:** 284th Air Support Operations Squadron; bombing range, combined arms training.

KENTUCKY

■ **Louisville ANGB**, Louisville Intl. Airport, Ky. 40213. **Nearest city:** Louisville. **Phone:** 502-413-4400. **Total Force:** civilian, 0; military, 1,168. **Component:** ANG. **Unit/mission:** 123rd AW, air mobility, bare base, special tactics operations.

LOUISIANA

■ **Barksdale AFB**, La. 71110. **Nearest city:** Bossier City. **Phone:** 318-456-1110. **Acres:** 22,504. **Total Force:** civilian, 1,394; military, 6,346. **Active-duty USAF:** enlisted, 4,214; officer, 987. **Owning command:** AFGSC. **Unit/mission:** 2nd BW (AFGSC), bomber operations; 307th BW (AFRC), bomber operations, training; Hq. AFGSC, management; Hq. 8th Air Force (AFGSC), operational leadership. **History:** Activated Feb. 2, 1933. Named for Lt. Eugene H. Barksdale, WWI airman killed in August 1926 crash. **Museum:** Barksdale Global Power Museum. **Inn:** 318-456-3091. **Golf:** Bomber Bayou.

■ **Claiborne Range**, La. **Nearest city:** Alexandria. **Phone:** 318-487-0378. **Acres:** 7,800. **Owning command:** AFRC. **Unit/mission:** 307th Operations Support Squadron; bombing, exercise and target training, and electronic countermeasure training.

■ **NAS JRB New Orleans**, La. 70143. **Nearest city:** New Orleans. **Phone:** 504-678-7569. **Acres:** 5,299 (ANG: 89). **Total Force:** civilian, 0; military, 2,673. **Component:** ANG. **Unit/mission:** 122nd ASOS (Pineville, La.), TACP; 159th FW, fighter operations; 214th EIS, cyber operations; 236th CBCS (Hammond, La.), combat communications.

MAINE

■ **Bangor ANGB**, Bangor Intl. Airport, Maine 04401. **Nearest city:** Bangor. **Phone:** 207-404-7700. **Acres:** 281. **Total Force:** civilian, 634; military, 1,422. **Component:** ANG. **Unit/mission:** 101st ARW, air mobility, combat communications.

■ **South Portland AGS**, Maine 04106. **Nearest city:** South Portland. **Phone:** 207-756-7904. **Acres:** 12. **Total Force:** civilian, 0; military, 8. **Component:** ANG. **Unit/mission:** 265th Combat Communications Squadron, 243rd Engineering Installation Squadron.

MARYLAND

■ **JB Andrews**, Md. 20762. **Nearest city:** Washington, D.C. **Phone:** 301-981-1110. **Acres:** 4,903. **Total Force:** civilian, 0; military, 10,229. **Active-duty USAF:** enlisted, 4,094; officer, 1,912. **Active-duty USSF:** enlisted, 100; officer, 121. **Owning command:** AFDW. **Unit/mission:** 11th Wing (AFDW), helicopter operations, support; 89th AW (AMC), air mobility operations; 113th Wing (ANG), air mobility, fighter operations; 459th ARW (AFRC), air mobility operations; 844th CG (AFDW), cyber operations; Air Force Legal Operations Agency (USAF); Air Force Review Boards Agency (USAF); ANG Readiness Center (ANG), support. **History:** Activated May 1943. NAF Washington dates from 1919 at Anacostia; moved to Andrews 1958. Formed JB Andrews-NAF Washington under Air Force lead 2010. Andrews named for Lt. Gen. Frank M. Andrews, military air pioneer and WWII commander of the European theater, killed in aircraft accident May 3, 1943, in Iceland. **Inn:** 301-981-4614. **Golf:** The Courses at Andrews.

■ **Warfield ANGB**, Martin State Airport, Md. 21220. **Nearest city:** Baltimore. **Phone:** 410-918-6001. **Acres:** 175. **Total Force:** civilian, 189; military, 1,213. **Component:** ANG. **Unit/mission:** 175th Wing, cyber, fighter operations.



Airman 1st Class Madeline Baisey

Staff Sgt. John Eckoff inspects a C-130J at Scott Air Force Base, Ill.

MASSACHUSETTS

■ **Barnes ANGB**, Westfield-Barnes Regional Airport, Mass. 01085. **Nearest city:** Westfield. **Phone:** 413-568-9151. **Total Force:** civilian, 339; military, 1,023. **Component:** ANG. **Unit/mission:** 104th FW, fighter operations.

■ **Hanscom AFB**, Mass. 01731. **Nearest city:** Boston. **Phone:** 781-225-1110. **Acres:** 846. **Total Force:** civilian, 2,734; military, 1,400. **Active-duty USAF:** enlisted, 684; officer, 717. **Active-duty USSF:** enlisted, 12; officer, 68. **Owning command:** AFMC. **Unit/mission:** 66th ABG (AFMC), support; PEO-Battle Management, PEO-C3I and Networks (AFMC), PEO-Nuclear Command, Control, and Communications (NC3) (AFMC) acquisition. **History:** Activated 1941. Named for Laurence G. Hanscom, a pre-WWII advocate of private aviation, killed in light plane accident 1941. **Inn:** 781-225-4444. **Golf:** Patriot.

■ **Joint Base Cape Cod, Mass.**, 02542. **Nearest city:** Buzzards Bay. **Phone:** 508-968-4000. **Total Force:** civilian, 302; military, 2,177. **Major components:** Camp Edwards, Massachusetts Army National Guard; Otis ANGB; Cape Cod AFS; Coast Guard Air Station Cape Cod.

■ **JBCC-Cape Cod SFS**, Mass. 02561. **Nearest city:** Sandwich. **Phone:** 508-968-3277. **Acres:** 101. **Total Force:** civilian, 2; military, 86. **Owning command:** USSF. **Unit/mission:** 6th SWS (USF), missile warning. **History:** Established April 4, 1980, as Cape Cod Missile Early Warning Station. Renamed Jan. 5, 1982.

■ **JBCC-Otis ANGB**, Mass. 02542. **Nearest city:** Falmouth. **Phone:** 508-968-4003. **Acres:** 4,026. **Total Force:** civilian, 302; military, 2,177. **Component:** ANG. **Unit/mission:** 102nd IW, C2, DCGS operations, EIG, WXF; 202nd ISRG, cyber intelligence; 253rd CEIG, combat communications, cyber. **History:** Named for 1st Lt. Frank J. Otis, Massachusetts ANG flight surgeon and pilot, killed in 1937 crash.

■ **Westover ARB**, Mass. 01022. **Nearest city:** Chicopee. **Phone:** 413-557-1110. **Acres:** 2,181. **Total Force:** civilian, 603; military, 2,817. **Component:** AFRC. **Unit/mission:** 439th AW, C-5M air mobility operations. **History:** Dedicated April 6, 1940. Named for Maj. Gen. Oscar Westover, Chief of the Air Corps, killed Sept. 21, 1938. **Inn:** 413-593-5421.



B-2 Spirit stealth bombers during exercise Spirit Vigilance at Whiteman Air Force Base, Mo.

MICHIGAN

■ **Alpena CRTC**, Alpena County Regional Airport, Mich. 49707. **Nearest city:** Alpena. **Phone:** 989-354-6583. **Acres:** 657. **Total Force:** civilian, 8; military, 123. **Component:** ANG. **Unit/mission:** training support and facilities.

■ **Battle Creek ANGB**, W. K. Kellogg Airport, Mich. 49037. **Nearest city:** Battle Creek. **Phone:** 269-969-3234. **Total Force:** civilian, 0; military, 1,239. **Component:** ANG. **Unit/mission:** 110th Wing, MQ-9 Reaper, C2, cyber, agile combat support.

■ **Selfridge ANGB**, Mich. 48045. **Nearest city:** Mount Clemens. **Phone:** 586-239-4011. **Acres:** 3,603. **Total Force:** civilian, 1,007; military, 2,260. **Component:** ANG. **Unit/mission:** 127th Wing, air mobility, fighter operations. **History:** Activated July 1917. Transferred to Michigan ANG July 1971. Named for 1st Lt. Thomas E. Selfridge, killed Sept. 17, 1908, at Fort Myer, Va., when airplane piloted by Orville Wright crashed. **Museum:** Selfridge Military Air Museum. **Golf:** Selfridge.

MINNESOTA

■ **Duluth ANGB**, Duluth Intl. Airport, Minn. 55811. **Nearest city:** Duluth. **Phone:** 218-788-7210. **Acres:** 174. **Total Force:** civilian, 0; military, 1,314. **Component:** ANG. **Unit/mission:** 148th FW, EOD, fighter operations.

■ **Minneapolis-St. Paul ARS**, Minneapolis-St. Paul Intl. Airport, Minn. 55450. **Nearest city:** Minneapolis. **Phone:** 612-713-1000. **Acres:** 246. **Total Force:** civilian, 0; military, 783. **Component:** ANG/AFRC. **Unit/mission:** 133rd AW (ANG), air mobility operations; 934th AW (AFRC), air mobility, cyber operations.

MISSISSIPPI

■ **Allen C. Thompson Field ANGB**, Jackson-Medgar Wiley Evers Intl. Airport, Miss. 39232. **Nearest city:** Jackson. **Phone:** 601-405-8300. **Acres:** 311. **Total Force:** civilian, 1,139; military, 1,205. **Component:** ANG. **Unit/mission:** 172nd AW, 183rd AS, 183rd Aeromedical Evacuation Squadron, air mobility operations.

■ **Columbus AFB**, Miss. 39710. **Nearest city:** Columbus. **Phone:** 662-434-1110. **Acres:** 4,919. **Total Force:** civilian, 588; military, 1,436. **Active-duty**

USAF: enlisted, 518; officer, 951. **Owning command:** AETC. **Unit/mission:** 14th FTW (AETC), pilot training. **History:** Activated 1942 for pilot training. **Inn:** 662-434-2548.

■ **Gulfport CRTC**, Gulfport-Biloxi Intl. Airport, Miss. 39507. **Nearest city:** Gulfport. **Phone:** 228-214-6047. **Acres:** 277. **Total Force:** civilian, 756; military, 2,987. **Component:** ANG. **Unit/mission:** 209th Special Operations Civil Engineering Squadron, 255th Air Control Squadron; cross-domain training.

■ **Keesler AFB**, Miss. 39534. **Nearest city:** Biloxi. **Phone:** 228-377-1110. **Acres:** 1,670. **Total Force:** civilian, 1,569; military, 6,142. **Active-duty USAF:** enlisted, 3,638; officer, 721. **Active-duty USSF:** enlisted, 73; officer, 24. **Owning command:** AETC. **Unit/mission:** 81st TRW (AETC), training; 403rd Wing (AFRC), air mobility operations, weather reconnaissance; Hq. 2nd Air Force (AETC), operational leadership. **History:** Activated June 12, 1941. Named for 2nd Lt. Samuel R. Keesler Jr., a native of Mississippi and WWI aerial observer killed in action Oct. 9, 1918. **Inn:** 228-374-0088. **Golf:** Bay Breeze.

■ **Key Field ANGB**, Meridian Regional Airport, Miss. 39307. **Nearest city:** Meridian. **Phone:** 601-484-9000. **Acres:** 126. **Total Force:** civilian, 0; military, 1,262. **Component:** ANG. **Unit/mission:** 186th ARW, air mobility, C2, ISR, TACP operations. **History:** Named after Fred and Al Key, air-to-air refueling pioneers and 1935 flight-endurance record holders for 27 days aloft in their aircraft Ole Miss, on permanent display at the National Air and Space Museum.

MISSOURI

■ **Jefferson Barracks ANGB**, Mo. 63125. **Nearest city:** St. Louis. **Phone:** 314-527-8000. **Acres:** 135. **Total Force:** civilian, 105; military, 1,245. **Component:** ANG. **Unit/mission:** 131st MSG, support; 157th AOG, C2 operations; 239th CBCS, combat communications.

■ **Rosecrans ANGB**, Rosecrans Memorial Airport, Mo. 64503. **Nearest city:** St. Joseph. **Phone:** 816-236-3300. **Acres:** 90. **Total Force:** civilian, 0; military, 1,004. **Component:** ANG. **Unit/mission:** 139th AW (ANG), air mobility operations; Advanced Airlift Tactics Training Center (ANG/AFRC).

■ **Whiteman AFB**, Mo. 65305. **Nearest city:** Knob Noster. **Phone:** 660-687-1110. **Acres:** 5,566. **Total Force:** civilian, 938; military, 5,697. **Active-duty USAF:** enlisted, 3,361; officer, 544. **Active-duty USSF:** enlisted, 0; officer, 9. **Owning command:** AFGSC. **Unit/mission:** 72nd Test and Evaluation Squadron (AFGSC), T&E; 131st BW (ANG), bomber operations; 325th WPS (ACC), tactics training; 442nd FW (AFRC), fighter operations; 509th BW (AFGSC), bomber operations. **History:** Activated 1942. Named for 2nd Lt. George A. Whiteman, first pilot to die in aerial combat during the attack on Pearl Harbor. **Inn:** 660-687-1844. **Golf:** Royal Oaks.

MONTANA

■ **Malmstrom AFB**, Mont. 59402. **Nearest city:** Great Falls. **Phone:** 406-731-1110. **Acres:** 3,628. **Total Force:** civilian, 599; military, 3,258. **Active-duty USAF:** enlisted, 2,712; officer, 446. **Active-duty USSF:** enlisted, 7; officer, 1. **Owning command:** AFGSC. **Unit/mission:** 341st MW



Paul Homnick/USSF

Dawn at New Boston Space Force Station, N.H. The 23rd Space Operations Squadron provides satellite command and control.

(AFGSC), ICBM operations; 819th RED HORSE (ACC/ANG), bare base operations. **History:** Activated Dec. 15, 1942. Named for Col. Einar A. Malmstrom, WWII fighter commander killed in air accident Aug. 21, 1954. **Inn:** 406-727-8600.

■ **Montana ANGB**, Great Falls Intl. Airport, Mont. 59404. **Nearest city:** Great Falls. **Phone:** 406-791-0159. **Acres:** 139. **Total Force:** civilian, 0; military, 777. **Component:** ANG. **Unit/mission:** 120th AW, air mobility operations, RED HORSE.

NEBRASKA

■ **Nebraska ANGB**, Lincoln Airport, Neb. 68524. **Nearest city:** Lincoln. **Phone:** 402-309-1219. **Acres:** 129. **Total Force:** civilian, 0; military, 1,734. **Component:** ANG. **Unit/mission:** 155th ARW, air mobility operations.

■ **Offutt AFB**, Neb. 68113. **Nearest city:** Bellevue. **Phone:** 402-294-1110. **Acres:** 1,923. **Total Force:** civilian, 2,500; military, 7,004. **Active-duty USAF:** enlisted, 4,817; officer, 1,263. **Active-duty USSF:** enlisted, 7; officer, 7. **Owning command:** ACC. **Unit/mission:** 55th Wing (ACC), ISR, electronic attack; Hq. STRATCOM, operational leadership; 557th Weather Wing (ACC), management; 595th C2 Group (AFGSC), operations (NC2); 170th Group (ANG), support, training. **History:** Activated 1896 as Army's Fort Crook. Used for airships from 1918 and aircraft cross-country stop from 1921. Landing field named May 10, 1924, for 1st Lt. Jarvis J. Offutt, WWI pilot who died Aug. 13, 1918. Served as bomber production facility January 1942 to September 1945. Redesignated Offutt Field June 1946. Redesignated Offutt AFB on Jan. 13, 1948, transferred to USAF. **Museum:** Zorinsky Memorial Air Park. **Inn:** 402-294-3671. **Golf:** Willow Lakes.

NEVADA

■ **Creech AFB**, Nev. 89018. **Nearest city:** Indian Springs. **Phone:** 702-652-1110. **Acres:** 2,318. **Total Force:** civilian, 101; military, 3,437. **Active-duty USAF:** enlisted, 2,184; officer, 998. **Active-duty USSF:** enlisted, 5; officer, 1. **Owning command:** ACC. **Unit/mission:** 432nd WG (ACC), 726th OG (AFRC), 556th Test and Evaluation Sq. (ACC), 232nd Operations Sq. (ANG), RPA operations; 799th ABG (ACC), support. **History:** Built in 1943 as auxiliary landing field to support air-to-air gunnery and other AAF training. Called Indian Springs Airport. Closed in 1947. Reopened in 1949.

Became Indian Springs AFB in 1950. Transferred to Air Research and Development Command in 1952. Redesignated Indian Springs Air Force Auxiliary Field and assigned to Nellis AFB in 1964. In 2005, renamed Creech AFB for Gen. Wilbur L. "Bill" Creech, commander, Tactical Air Command, 1978 to 1984.

■ **Nellis AFB**, Nev. 89191. **Nearest city:** Las Vegas. **Phone:** 702-652-1110. **Acres:** 14,160. **Total Force:** civilian, 1,628; military, 8,746. **Active-duty USAF:** enlisted, 6,449; officer, 1,293. **Active-duty USAF:** enlisted, 7; officer, 22. **Owning command:** ACC. **Unit/mission:** 57th Wing (ACC), combat training; 99th ABW (ACC), support; 820th RED HORSE (ACC), bare base operations; 926th Wing (AFRC), associate missions at Beale, Creech, Eglin, Hurlburt, Nellis, Schriever; USAF Warfare Center (ACC), operational testing, tactics development, training; Nevada Test and Training Range (ACC), range management, operations. **History:** Activated July 1941 as Las Vegas AAF with Army Air Corps Flexible Gunnery School. Closed 1947. Reopened 1948. Named for 1st Lt. William H. Nellis, WWII P-47 fighter pilot, killed Dec. 27, 1944. **Museum:** The Thunderbirds Museum. **Inn:** 702-652-2711. **Golf:** Sunrise Vista.

■ **Nevada ANGB**, Reno-Tahoe Intl. Airport, Nev. 89502. **Nearest city:** Reno. **Phone:** 775-788-4515. **Acres:** 60. **Total Force:** civilian, 0; military, 1,131. **Component:** ANG. **Unit/mission:** 152nd AW, air mobility, DCGS operations. **History:** Named for Maj. Gen. James A. May, Nevada adjutant general, 1947 to 1967.

NEW HAMPSHIRE

■ **New Boston SFS**, N.H. 03070. **Phone:** 719-567-5040 (Space Delta 6). **Acres:** 2,873. **Total Force:** civilian, 38; military, 5. **Component:** USSF. **Unit/mission:** 23rd Space Operations Squadron, satellite command and control. **History:** Began as a research-and-development facility in 1960 with van-mounted equipment, becoming part of the operational Air Force in 1987.

■ **Pease ANGB**, Portsmouth Intl. Airport at Pease, N.H. 03803. **Nearest city:** Portsmouth. **Phone:** 603-430-3577. **Acres:** 216. **Total Force:** civilian, 0; military, 1,101. **Component:** ANG. **Unit/mission:** 64th ARS (AMC) (active associate), 157th ARW (ANG), air mobility operations. **History:** Site of former Portsmouth AFB, activated June 1956. Renamed Sept. 7, 1957, for Capt. Harl Pease Jr., MOH recipient, B-17 pilot killed in WWII.

Air Force base closed March 31, 1991.

NEW JERSEY

■ **Atlantic City ANGB**, Atlantic City Intl. Airport, N.J. 08234. **Nearest city:** Egg Harbor Township. **Phone:** 609-761-6000. **Acres:** 307. **Total Force:** civilian, 0; military, 1,390. **Component:** ANG. **Unit/mission:** 177th FW, fighter, TACP operations.

■ **JB McGuire-Dix-Lakehurst**, N.J. 08641. **Nearest city:** Wrightstown. **Phone:** 609-754-1100. **Acres:** 3,620 (McGuire AFB); 30,720 (Fort Dix). **Total Force:** civilian, 2,620; military, 13,337. **Active-duty USAF:** enlisted, 4,462; officer, 666. **Active-duty USSF:** enlisted, 2; officer, 1. **Owning command:** AMC. **Unit/mission:** 87th ABW (AMC), support; 108th Wing (ANG), air mobility, bare base operations; 305th AMW (AMC), 514th AMW (AFRC), air mobility operations; 621st CRW (AMC), bare base operations; U.S. Air Force Expeditionary Center (AMC), training. **History:** McGuire activated 1941 as Fort Dix AAB. Closed after WWII. Reopened as McGuire 1948. Dix activated 1917. Navy purchased Army's Camp Kendrick in 1921 for airport station, renamed Lakehurst for city of Lakehurst, N.J. Formed as joint base under Air Force lead 2009. McGuire named for Maj. Thomas B. McGuire Jr., P-38 pilot, second leading U.S. ace of WWII, MOH recipient, killed in action Jan. 7, 1945. Dix named for Maj. Gen. John Adams Dix, War of 1812 and Civil War veteran and U.S. senator. **Museum:** Fort Dix Military Heritage Hall, Army Reserve Mobilization Museum. **Inn:** 609-754-4667; 732-323-2266 (Lakehurst). **Golf:** Fountain Green, Pine Ridge.

■ **Warren Grove Range**, N.J. **Nearest city:** Warren Grove. **Phone:** 609-754-1100. (108th Wing at JB McGuire-Dix-Lakehurst). **Acres:** 9,416. **Component:** ANG. **Unit/mission:** air and ground combat training. **History:** Began as a World War II weapons research location and became part of the New Jersey Air National Guard in the early 1960s.

NEW MEXICO

■ **Cannon AFB**, N.M. 88103. **Nearest city:** Clovis. **Phone:** 575-784-4131. **Acres:** 4,522. **Total Force:** civilian, 0; military, 5,125. **Active-duty USAF:** enlisted, 4,252; officer, 950. **Active-duty USSF:** enlisted, 1; officer, 0. **Owning command:** AFSOC. **Unit/mission:** 27th SOW (AFSOC), special oper-



Senior Airman Cameron Schultz

A T-38 Talon and T-1 Jayhawk training aircraft painted in heritage colors from Vance Air Force Base, Okla., fly in a dissimilar formation.

ations. **History:** Activated August 1942. Named for Gen. John K. Cannon, WWII commander of all Allied air forces in the Mediterranean theater and former commander, Tactical Air Command. **Inn:** 575-784-2918/2919. **Golf:** Whispering Winds.

■ **Holloman AFB, N.M. 88330. Nearest city:** Alamogordo. **Phone:** 575-572-7381. **Acres:** 57,152. **Total Force:** civilian, 809; military, 4,590. **Active-duty USAF:** enlisted, 4,415; officer, 600. **Active-duty USSF:** enlisted, 1; officer, 5. **Owning command:** AETC. **Unit/mission:** 49th Wing (AETC), RPA training; 54th FG (AETC), fighter operations; 704th TG (AFMC), test; 429th ACTS (AFRC), RPA training. **History:** Activated 1941. Named for Col. George Holloman, guided-missile pioneer. **Inn:** 505-595-1905. **Golf:** Apache Mesa.

■ **Kirtland AFB, N.M. 87117. Nearest city:** Albuquerque. **Phone:** 505-846-0011. **Acres:** 43,842. **Total Force:** civilian, 2,695; military, 4,942. **Active-duty USAF:** enlisted, 2,414; officer, 690. **Active-duty USSF:** enlisted, 23; officer, 134. **Owning command:** AFGSC. **Unit/mission:** 58th SOW (AETC), 150th SOW (ANG), special operations, CSAR training; 377th ABW (AFGSC), executive agent for installation, support, nuclear operations; AFNWC (AFMC), acquisition, sustainment; Air Force Safety Center (USAF), management; AFRL Directed Energy Directorate (AFMC), R&D; PEO-Strategic Systems (AFMC), acquisition; Space Development and Test Directorate (AFSPC), test; AFRL Space Vehicles Directorate (AFMC), R&D. **History:** Activated January 1941. Named for aviation pioneer Col. Roy C. Kirtland. **Inn:** 505-846-9653. **Golf:** Tijeras Arroyo.

■ **Melrose AFB Range, N.M. Nearest city:** Floyd. **Acres:** 79,973. **Owning command:** AFSOC. **Unit/mission:** part of 27th Special Operations Wing. **History:** Established as a bombing range in 1952.

NEW YORK

■ **Francis S. Gabreski ANGB, Francis S. Gabreski Airport, N.Y. 11978. Nearest city:** Westhampton Beach. **Phone:** 631-723-7470. **Acres:** 80. **Total Force:** civilian, 154; military, 1,116. **Component:** ANG. **Unit/mission:** 106th RQW, personnel recovery operations. **History:** Named for Col. Francis S. Gabreski, WWII and Korean War ace.

■ **Hancock Field ANGB, N.Y. 13211. Nearest city:** Syracuse. **Phone:** 800-982-3696. **Acres:** 322. **Total Force:** civilian, 16; military, 2,249. **Component:** ANG. **Unit/mission:** 174th ATKW, ISR, RPA, space C2, TACP operations; ISR, RPA training.

■ **Niagara Falls ARS, Niagara Falls Intl. Airport, N.Y. 14304. Nearest city:** Niagara Falls. **Phone:** 716-236-2000. **Acres:** 986. **Total Force:** civilian,

0; military, 2,095. **Component:** ANG/AFRC. **Unit/mission:** 107th ATKW (ANG), RPA operations; 914th ARW (AFRC), air mobility operations.

■ **Stewart ANGB, Stewart Intl. Airport, N.Y. 12550. Nearest city:** Newburgh. **Phone:** 845-563-2031. **Acres:** 267. **Total Force:** civilian, 276; military, 1,933. **Component:** ANG. **Unit/mission:** 105th AW, air mobility, EIS. **History:** Stewart AFB until 1969. Acquired by state of New York 1970.

■ **Stratton ANGB, Schenectady County Airport, N.Y. 12302. Nearest city:** Scotia. **Phone:** 518-344-2000. **Acres:** 129. **Total Force:** civilian, 207; military, 1,349. **Component:** ANG. **Unit/mission:** 109th AW, air mobility operations, Antarctic support.

NORTH CAROLINA

■ **Charlotte ANGB, Charlotte Douglas Intl. Airport, N.C. 28208. Nearest city:** Charlotte. **Phone:** 704-391-4100. **Acres:** 110. **Total Force:** civilian, 0; military, 1,558. **Component:** ANG. **Unit/mission:** 145th AW, aeromedical evacuation, air mobility, combat communications, TACP operations.

■ **Dare County Bombing Range, N.C. Nearest city:** Goldsboro. **Phone:** 919-722-1110 (Seymour Johnson AFB operator). **Acres:** 46,604. **Owning command:** ACC. **Unit/mission:** air-to-surface target training.

■ **New London ANGB, Stanly County Airport, N.C. 28127. Phone:** 704-391-4141 (145th AW public affairs). **Acres:** 114. **Total Force:** civilian, 28; military, 291. **Component:** ANG. **Unit/mission:** 263rd CCS, strategic emergency communications; 118th ASOS, terminal attack control of joint close air support missions; 235th ATS, air traffic control.

■ **Pope Field, N.C. 28308. Nearest city:** Fayetteville. **Phone:** 910-394-1110. **Acres:** N/A. **Total Force:** civilian, 215; military, 1,414. **Active-duty USAF:** enlisted, 1,848; officer, 472. **Active-duty USSF:** enlisted, 1; officer, 1. **Unit/mission:** 18th ASOG (ACC), combat weather, TACP operations; 21st STS, 24th STS (AFSOC), special tactics operations; 43rd AG (AMC), air mobility operations; USAF Combat Control School (AFSOC), training. **History:** Activated 1919. Pope AFB became Pope Field, part of Fort Bragg, March 1, 2011. Named for 1st Lt. Harley H. Pope, WWI pilot, killed Jan. 7, 1919. **Museum:** Air Park. **Inn:** IHG Army Hotels, 910-396-7700.

■ **Seymour Johnson AFB, N.C. 27531. Nearest city:** Goldsboro. **Phone:** 919-722-1110. **Acres:** 4,129. **Total Force:** civilian, 0; military, 5,953. **Active-duty USAF:** enlisted, 4,270; officer, 565.

Owning command: ACC. **Unit/mission:** 4th FW (ACC), 414th FG (AFRC), fighter operations; 567th RED HORSE (ACC), bare base operations; 916th ARW (AFRC), air mobility operations. **History:** Activated Sept. 12, 1942, and named for Navy Lt. Seymour A. Johnson, Goldsboro native, killed March 5, 1941. **Inn:** 919-722-0385.

NORTH DAKOTA

■ **Cavalier SFS, N.D. 58220. Nearest city:** Cavalier. **Phone:** 701-993-3292. **Acres:** 295. **Total Force:** civilian, 6; military, 47. **Owning command:** USSF. **Unit/mission:** 10th SWS (USSF), missile warning. **History:** Established 1975 as Army's Mickelsen Complex, an anti-ballistic missile facility. All but perimeter acquisition radar inactivated 1976. USAF took radar operational control 1977 and site control 2007.

■ **Grand Forks AFB, N.D. 58205. Nearest city:** Grand Forks. **Phone:** 701-747-3000. **Acres:** 5,420. **Total Force:** civilian, 0; military, 1,679. **Active-duty USAF:** enlisted, 1,517; officer, 229. **Active-duty USSF:** enlisted, 10; officer, 25. **Owning command:** ACC. **Unit/mission:** 319th RW (ACC), support. **History:** Activated 1956. Named after town of Grand Forks, whose citizens bought the property for the Air Force. **Inn:** 701-747-7200. **Golf:** Plainsview.

■ **Hector Field, Hector Intl. Airport, N.D. 58102. Nearest city:** Fargo. **Phone:** 701-451-2259. **Acres:** 255. **Total Force:** civilian, 320; military, 1,739. **Component:** ANG. **Unit/mission:** 119th Wing, 178th ATKS (MQ-9 operations), 119th ISRG (targeting).

■ **Minot AFB, N.D. 58705. Nearest city:** Minot. **Phone:** 701-723-7979. **Acres:** 5,615. **Total Force:** civilian, 0; military, 5,637. **Active-duty USAF:** enlisted, 4,780; officer, 690. **Owning command:** AFGSC. **Unit/mission:** 5th BW (AFGSC), bomber operations; 91st MW (AFGSC), ICBM operations. **History:** Activated January 1957. Named after city of Minot, whose citizens donated \$50,000 toward purchase of the land. **Inn:** 701-723-6161. **Golf:** Rough Rider.

OHIO

■ **Blue Ash ANGS, Ohio 45242. Nearest city:** Cincinnati. **Phone:** 513-936-2982. **Acres:** 12. **Total Force:** civilian, 0; military, 189 (unit deployed overseas in November 2020). **Component:** ANG. **Unit/mission:** 123rd ACS, command and control.

■ **Mansfield Lahm ANGB, Ohio 44903. Nearest city:** Mansfield. **Phone:** 419-520-6420. **Acres:** 2,987. **Total Force:** civilian, 0; military, 1,297. **Component:** ANG. **Unit/mission:** 179th AW, air mobility operations. **History:** Named in 1948 for nearby city and aviation pioneer Brig. Gen. Frank P. Lahm.

■ **Rickenbacker ANGB, Rickenbacker Intl. Airport, Ohio 43217. Nearest city:** Columbus. **Phone:** 614-492-3269. **Acres:** 169. **Total Force:** civilian, 329; military, 2,842. **Component:** ANG. **Unit/mission:** 121st ARW, air mobility operations. **History:** Activated 1942. Formerly Lockbourne AFB. Renamed May 7, 1974, for Capt. Edward V. Rickenbacker. Base transferred from Strategic Air Command to ANG April 1, 1980.

■ **Springfield-Beckley ANGB, Springfield-Beckley Intl. Airport, Ohio 45502. Nearest city:** Springfield. **Phone:** 800-851-4503. **Acres:** 180. **Total Force:** civilian, 0; military, 599. **Component:** ANG. **Unit/**



Staff Sgt. Cameron Lewis/ANG

F-35 Lightning II aircraft assigned to the 115th Fighter Wing, Truax Field, Wis., receive fuel from a KC-135 Stratotanker.

mission: 178th Wing, cyber, ISR, space, RPA operations.

■ **Toledo ANGB**, Toledo Express Airport, Ohio 43558. **Nearest city:** Swanton. **Phone:** 419-868-4250. **Acres:** 135. **Total Force:** civilian, 0; military, 999. **Component:** ANG. **Unit/mission:** 180th FW, fighter operations.

■ **Wright-Patterson AFB**, Ohio 45433. **Nearest city:** Dayton. **Phone:** 937-257-1110. **Acres:** 7,947. **Total Force:** civilian, 15,075; military, 7,486. **Active-duty USAF:** enlisted, 2,824; officer, 2,648. **Active-duty USSF:** enlisted, 71; officer, 148. **Owning command:** AFMC. **Unit/mission:** 88th ABW (AFMC), support; 445th AW (AFRC), air mobility operations; 591st SCMG (AFMC), systems life cycle support; 655th ISR Wing (AFRC), intelligence; 711th HPW (AFRL) Airmen performance; Air Force Installation Contracting Agency (AFIC) operational acquisition; Air Force Institute of Technology (AETC), education; PEO-Agile Combat Support, PEO-Fighters and Bombers, PEO-ISR and SOF, PEO-Mobility, PEO-Tanker (AFMC), acquisition; Hq. Air Force Life Cycle Management Center (AFMC), acquisition and development; Hq. AFMC, management; Hq. AFRL (AFMC), R&D; National Air and Space Intelligence Center (USAF), foreign aerospace analysis; National Museum of the U.S. Air Force (AFMC). **History:** Originally separate, Wright Field and Patterson Field were merged and redesignated Wright-Patterson AFB on Jan. 13, 1948. Named for aviation pioneers Orville and Wilbur Wright and for 1st Lt. Frank S. Patterson, killed June 19, 1918. **Museum:** National Museum of the U.S. Air Force. **Inn:** 937-257-3451. **Golf:** Prairie Trace, Twin Base.

■ **Youngstown ARS**, Ohio 44473. **Nearest city:** Youngstown. **Phone:** 330-609-1000. **Acres:** 659. **Total Force:** civilian, 2; military, 1,421. **Component:** AFRC. **Unit/mission:** 910th AW, air mobility operations.

■ **Zanesville ANGB**, Zanesville Municipal Airport, Ohio 43701. **Nearest city:** Zanesville. **Phone:** 740-450-4748. **Acres:** 13. **Total Force:** civilian, 28; military, 109. **Component:** ANG. **Unit/mission:** 220th Engineering Installation Squadron.

OKLAHOMA

■ **Altus AFB**, Okla. 73523. **Nearest city:** Altus. **Phone:** 580-482-8100. **Acres:** 6,823. **Total Force:** civilian, 1,236; military, 1,363. **Active-duty USAF:** enlisted, 1,044, officer, 229. **Owning command:** AETC. **Unit/mission:** 97th AMW (AETC), training. **History:** Activated January 1943. Inactivated May 1945. Reactivated August 1953. **Inn:** 580-481-7356. **Golf:** Windy Trails.

■ **Tinker AFB**, Okla. 73145. **Nearest city:** Oklahoma City. **Phone:** 405-739-2026. **Acres:** 4,858. **Total Force:** civilian, 0; military, 7,801. **Active-duty USAF:** enlisted, 3,565; officer, 1,188. **Owning com-**

mand: AFMC. **Unit/mission:** 72nd ABW (AFMC), support; 1448th SCMW (AFMC), supply chain management; 507th ARW (AFRC), air mobility operations; 513th ACG (AFRC), 552nd ACW (ACC), C2 operations; Hq. Air Force Sustainment Center (AFMC), weapon systems sustainment; Oklahoma City ALC (AFMC), weapon systems maintenance, repair, overhaul. **History:** Activated March 1942. Named for Maj. Gen. Clarence L. Tinker, who went down at sea June 7, 1942, leading a group of LB-30 bombers against Japan. **Museum:** Tinker AFB Museum, Charles B. Hall Air Park. **Inn:** 405-734-5095. **Golf:** Tinker.

■ **Tulsa ANGB**, Tulsa Intl. Airport, Okla. 74115. **Nearest city:** Tulsa. **Phone:** 918-833-7000. **Acres:** 145. **Total Force:** civilian, 0; military, 1,054. **Component:** ANG. **Unit/mission:** 138th FW, fighter, cyber operations, TACP training.

■ **Vance AFB**, Okla. 73705. **Nearest city:** Enid. **Phone:** 580-213-5000. **Acres:** 3,738. **Total Force:** civilian, 0; military, 1,543. **Active-duty USAF:** enlisted, 335; officer, 896. **Active-duty USSF:** enlisted, 0; officer, 1. **Owning command:** AETC. **Unit/mission:** 71st FTW (AETC), training. **History:** Activated November 1941. Named for Lt. Col. Leon R. Vance Jr., Enid native, 1939 West Point graduate, and MOH recipient, killed July 26, 1944. **Museum:** Air Park. **Inn:** 580-213-7358.

■ **Will Rogers ANGB**, Will Rogers World Airport, Okla. 73179. **Nearest city:** Oklahoma City. **Phone:** 405-686-5227. **Acres:** 135. **Total Force:** civilian, 0; military, 1,150. **Component:** ANG/AFSOC. **Unit/mission:** 137th SOW, ISR operations; 146th ASOS, TACP operations; 205th EIS, cyber operations.

OREGON

■ **Kingsley Field**, Crater Lake-Klamath Regional Airport, Ore. 97603. **Nearest city:** Klamath Falls. **Phone:** 541-885-6350. **Acres:** 776. **Total Force:** civilian, 0; military, 878. **Component:** ANG. **Unit/mission:** 173rd FW (active associate), training. **History:** Named for 2nd Lt. David R. Kingsley, MOH recipient, killed June 23, 1944, on Ploesti, Romania, oil field bombing mission.

■ **Portland ANGB**, Portland Intl. Airport, Ore. 97218. **Nearest city:** Portland. **Phone:** 503-335-4104. **Acres:** 222. **Total Force:** civilian, 0; military, 1,434. **Component:** ANG/AFRC. **Unit/mission:** 123rd WF (ANG), combat weather operations; 125th STS (ANG), special tactics operations; 142nd FW (ANG), fighter operations; 304th RQS (AFRC), personnel recovery operations.

PENNSYLVANIA

■ **Harrisburg ANGB**, Harrisburg Intl. Airport, Pa. 17057. **Nearest city:** Middletown. **Phone:** 717-948-2311. **Acres:** 42. **Total Force:** civilian, 178; military, 1,036. **Component:** ANG. **Unit/mission:**

193rd SOW, C2, combat communications, cyber, special, TACP operations.

■ **Johnstown ANGS**, John Murtha Johnstown-Cambria County Airport, Okla. 15904. **Nearest city:** Johnstown. **Phone:** 814-532-5901. **Acres:** 10. **Total Force:** civilian, 0; military, 443. **Component:** ANG. **Unit/mission:** 258th ATCS, air traffic control.

■ **Pittsburgh ARS**, Pittsburgh Intl. Airport, Pa. 15108. **Nearest city:** Coraopolis. **AFRC phone:** 412-474-8511. **ANG phone:** 412-776-8010. **Acres:** 205. **Total Force:** civilian, 190; military, 1,073. **Components:** ANG/AFRC. **Unit/mission:** 171st ARW (ANG), air mobility operations; 911th AW (AFRC), aeromedical evacuation, air mobility operations.

PUERTO RICO

■ **Muñiz ANGB**, Luis Muñoz Marín Intl. Airport, Puerto Rico 00979. **Nearest city:** San Juan. **Phone:** 787-253-5100. **Acres:** 95. **Total Force:** civilian, 0; military, 855. **Component:** ANG. **Unit/mission:** 156th Wing, air mobility operations, weather reconnaissance.

RHODE ISLAND

■ **North Smithfield ANGS**, R.I. 02986. **Nearest city:** Johnston. **Phone:** 401-762-8600. **Acres:** 34. **Total Force:** civilian, 0; military, 176. **Component:** ANG. **Unit/mission:** 282nd CCS, combat communications.

■ **Quonset ANGB**, Quonset State Airport, R.I. 02852. **Nearest city:** North Kingstown. **Phone:** 401-267-3229. **Acres:** 104. **Total Force:** civilian, 272; military, 1,144. **Component:** ANG. **Unit/mission:** 143rd AW, air mobility operations, cyber.

SOUTH CAROLINA

■ **JB Charleston**, S.C. 29404. **Nearest city:** Charleston. **Phone:** 843-963-1110. **Acres:** 3,877 (Charleston AFB). **Total Force:** civilian, 1,375; military, 15,148. **Active-duty USAF:** enlisted, 3,071; officer, 485. **Owning command:** AMC. **Unit/mission:** 315th AW (AFRC), 437th AW (AMC), air mobility operations; 628th ABW (AMC), support. **History:** Activated 1942. Inactivated March 1946. Reactivated August 1953. Formed joint base with Naval Weapons Station Charleston under Air Force lead 2010. Named for city of Charleston. **Museum:** Air Park. **Inn:** 843-963-8000. **Golf:** Wrenwoods.

■ **McEntire JNGB**, S.C. 29044. **Nearest city:** Columbia. **Phone:** 803-647-8200. **Acres:** 2,421. **Total Force:** civilian, 659; military, 3,257. **Component:** ANG. **Unit/mission:** 169th FW, 316th Fighter Squadron (active associate), fighter operations. **History:** Named for ANG Brig. Gen. B. B. McEntire Jr., killed in F-104 accident 1961.

■ **Poinsett Electronic Combat Range**, S.C. *Nearest city:* Wedgefield. *Phone:* 803-895-1110 (Shaw AFB operator); 803-895-2019 (20th FW public affairs). *Acres:* 12,521. *Owning command:* ACC. *Unit/mission:* air and ground training such as close air support controls and roadside bombing training in field conditions.

■ **Shaw AFB**, S.C. 29152. *Nearest city:* Sumter. *Phone:* 803-895-1110. *Acres:* 3,479. *Total Force:* civilian, 813; military, 5,866. *Active-duty USAF:* enlisted, 6,089; officer, 1,018. *Active-duty USSF:* enlisted, 2; officer, 5. *Owning command:* ACC. *Unit/mission:* 20th FW (ACC), fighter operations; Hq. 9th Air Force (ACC), management (Hq. Air Forces Central in Southwest Asia, operational leadership); 15th Air Force (ACC), operational readiness. *History:* Activated Aug. 30, 1941. Named for 1st Lt. Ervin D. Shaw, one of the first Americans to see air action in WWI, killed in France July 9, 1918. *Inn:* 803-895-3803. *Golf:* Carolina Lakes.

SOUTH DAKOTA

■ **Ellsworth AFB**, S.D. 57706. *Nearest city:* Rapid City. *Phone:* 605-385-5056. *Acres:* 6,034. *Total Force:* civilian, 602; military, 3,349. *Active-duty USAF:* enlisted, 2,965; officer, 340. *Active-duty USSF:* enlisted, 1; officer, 0. *Owning command:* AFGSC. *Unit/mission:* 28th BW (AFGSC), bomber operations; Air Force Financial Services Center (AFMC). *History:* Activated January 1942 as Rapid City AAB. Renamed June 13, 1953, for Brig. Gen. Richard E. Ellsworth, killed March 18, 1953, in RB-36 crash. *Museum:* South Dakota Air and Space Museum. *Inn:* 605-593-0415. *Golf:* Prairie Ridge.

■ **Joe Foss Field**, S.D. 57104. *Nearest city:* Sioux Falls. *Phone:* 605-988-5700. *Acres:* 215. *Total Force:* civilian, 0; military, 475. *Component:* ANG. *Unit/mission:* 114th FW, fighter operations. *History:* Named for ANG Brig. Gen. Joseph J. Foss, WWII USMC ace and MOH recipient, former governor, former Air Force Association national president and board chairman, and founder of the South Dakota ANG.

TENNESSEE

■ **Arnold AFB**, Tenn. 37389. *Nearest city:* Manchester. *Phone:* 931-454-3000. *Acres:* 38,866. *Total Force:* civilian, 446; military, 58. *Owning command:* AFMC. *Unit/mission:* Arnold Engineering Development Complex (AFTC/AFMC), flight, space, and missile ground testing. *History:* Dedicated June 25, 1951. Named for General of the Air Force Henry H. "Hap" Arnold, legendary air power advocate and co-founder of the Air Force Association (now Air & Space Forces Association). *Inn:* 931-454-3051. *Golf:* Arnold.

■ **Berry Field ANGB**, Nashville Intl. Airport, Tenn. 37217. *Nearest city:* Nashville. *Phone:* 615-660-8062. *Acres:* 88. *Total Force:* civilian, 0; military, 1,378. *Component:* ANG. *Unit/mission:* 118th Wing, cyber, intel, RPA operations.

■ **McGhee Tyson ANGB**, McGhee Tyson Airport, Tenn. 37777. *Nearest city:* Knoxville. *Phone:* 865-336-3205. *Acres:* 346. *Total Force:* civilian, 96; military, 1,446. *Component:* ANG. *Unit/mission:* 134th ARW, air mobility operations; 119th CACS, space C2 operations; 228th CBCS, combat communications; I. G. Brown ANG Training and Education Center. *History:* Named for Naval aviator Lt. j.g. Charles McGhee Tyson, killed in WWI.

■ **Memphis ANGB**, Memphis Intl. Airport, Tenn. 38118. *Nearest city:* Memphis. *Phone:* 901-291-7435. *Acres:* 119. *Total Force:* civilian, 0; military, 1,194. *Component:* ANG. *Unit/mission:* 164th AW, air mobility operations.



■ **Dyess AFB**, Texas 79607. *Nearest city:* Abilene. *Phone:* 325-696-2863. *Acres:* 6,320. *Total Force:* civilian, 487; military, 4,866. *Active-duty USAF:* enlisted, 4,170; officer, 491. *Owning command:* AFGSC. *Unit/mission:* 7th BW (AFGSC), bomber operations; 317th AW (AMC), air mobility operations. *History:* Abilene AAB opened Dec. 18, 1942. Inactivated Jan. 31, 1946. Reopened and renamed Dec. 1, 1956, for Lt. Col. William E. Dyess, WWII pilot who escaped from a Japanese prison camp, killed in P-38 crash in December 1943. *Museum:* Dyess AFB Memorial Museum and Linear Air Park. *Inn:* 325-696-2681/1874. *Golf:* Mesquite Grove.

■ **Ellington Field**, Ellington Airport, Texas 77034. *Nearest city:* Houston. *Phone:* 281-929-2662. *Acres:* 213. *Total Force:* civilian, 0; military, 3,624. *Component:* ANG. *Unit/mission:* 147th Attack Wing, ISR, RPA, TACP operations. *History:* Named for Lt. Eric L. Ellington, pilot killed November 1913.

■ **Goodfellow AFB**, Texas 76908. *Nearest city:* San Angelo. *Phone:* 325-654-1110. *Acres:* 1,083. *Total Force:* civilian, 655; military, 2,473. *Active-duty USAF:* enlisted, 2,849; officer, 446. *Active-duty USSF:* enlisted, 57; officer, 13. *Owning command:* AETC. *Unit/mission:* 17th TRW (AETC), training. *History:* Established August 1940. Officially activated January 1941. Named for 1st Lt. John J. Goodfellow Jr., WWI observation airplane pilot killed in combat Sept. 14, 1918. *Inn:* 325-654-5870.

■ **Hensley Field AGS**, Grand Prairie Armed Forces Reserve Complex, Texas 75211. *Nearest city:* Dallas. *Phone:* 972-619-4444. *Acres:* 23. *Total Force:* civilian, 0; military, 7. *Component:* ANG. *Unit/mission:* 254th CCG, combat communications.

■ **JB San Antonio**, Texas 78234 (Fort Sam Houston). *Nearest city:* San Antonio. *Phone:* 210-221-1211 (Fort Sam Houston operator). *Acres:* 2,808 (Fort Sam Houston). *Total Force:* civilian, 8,519; military, 13,888 (JBSA-Fort Sam Houston only). *Major components:* JBSA-Fort Sam Houston, JBSA-Lackland, JBSA-Randolph, JBSA-Camp Bullis. *Unit/mission:* 502nd ABW (AETC), located at Fort Sam Houston, support. *History:* Established 2009 to consolidate the installation management and support functions for the military facilities in San Antonio as part of 2005 base realignment and closure actions. *Museum:* Fort Sam Houston. *Inn:* IHG Army Hotel at JBSA-Fort Sam Houston, 210-357-2705. *Golf:* Fort Sam Houston.

■ **JBSA-Lackland**, Texas 78236. *Nearest city:* San Antonio. *Phone:* 210-671-1110. *Acres:* 2,723. *Medina Annex acres:* 4,028. *Total Force:* civilian, 5,852; military, 18,994. *Active-duty USAF:* enlisted, 13,971; officer, 2,727. *Active-duty USSF:* enlisted, 107; officer, 14. *Owning command:* AETC. *Unit/mission:* 37th TRW (AETC), training; 59th MDW (AETC), ambulatory surgical, management, training; 67th CW (ACC), network defense operations; 149th FW (ANG), cyber, fighter operations; 433rd AW (AFRC), air mobility

operations; 616th Operations Center (ACC), cyberspace operations; 688th Cyberspace Wing (ACC), information operations, engineering infrastructure services; 960th Cyberspace Wing (AFRC), cyberspace operations; Air Force Civil Engineer Center (AFMC), engineering services; Air Force Installation and Mission Support Center (AFMC), resourcing and combat support; Air Force Services Center (AFMC) support; Hq. 16th Air Force (ACC), Air Forces Cyber, information warfare; Hq. Air Force Security Forces Center (AFMC), management. *History:* Activated 1941 as part of Kelly Field, designated an independent installation July 1942 as San Antonio Aviation Cadet Center. Placed under Joint Base San Antonio installation management umbrella 2009. (See JBSA entry.) Named 1947 for Brig. Gen. Frank D. Lackland, early commandant of Kelly Field flying school, who died 1943. (Note: Several USAF agencies reside within Port San Antonio, the business development area created from the former Kelly AFB, but maintain JBSA-Lackland mailing addresses.) *Museum:* Airman Heritage Museum. *Inn:* 210-673-6930. *Golf:* Gateway Hills.

■ **JBSA-Randolph**, Texas 78150. *Nearest city:* San Antonio. *Phone:* 210-652-1110. *Acres:* 3,180. *Total Force:* civilian, 1; military, 3,216. *Active-duty USAF:* enlisted, 1,751; officer, 1,081. *Active-duty USSF:* enlisted, 15; officer, 24. *Owning command:* AETC. *Unit/mission:* 12th FTW (AETC), training; 340th FTG (AFRC), training; 502nd ABW (AETC), support; Air Force Personnel Center (USAF), management; Air Force Recruiting Service (AETC), management; 19th Air Force, Hq. (AETC), training. *History:* Dedicated June 20, 1930. Placed under Joint Base San Antonio installation management umbrella 2009. (See JBSA.) Named for Capt. William M. Randolph, died Feb. 17, 1928, on a training mission. *Inn:* 210-652-1844. *Golf:* Randolph Oaks.

■ **Laughlin AFB**, Texas 78843. *Nearest city:* Del Rio. *Phone:* 830-298-3511. *Acres:* 4,695. *Total Force:* civilian, 0; military, 1,362. *Active-duty USAF:* enlisted, 445; officer, 838. *Owning command:* AETC. *Unit/mission:* 47th FTW (AETC), training. *History:* Activated July 1942. Named for 1st Lt. Jack Thomas Laughlin, Del Rio native, B-17 pilot, killed Jan. 29, 1942. *Museum:* Laughlin Heritage Foundation. *Inn:* 830-298-5741. *Golf:* Leaning Pine.

■ **NAS JRB Fort Worth**, Texas 76127. *Nearest city:* Fort Worth. Navy-hosted switchboard: 817-782-5000. ANG Phone: 817-852-3136. *Acres:* 2,342. *Total Force:* civilian, 139; military, 7,423. *Component:* ANG/AFRC. *Unit/mission:* 136th AW (ANG), air mobility, combat communications operations; 301st FW (AFRC), fighter operations; Hq. 10th Air Force (AFRC), operational leadership. *Inn:* Navy Gateway, 817-782-5393.

■ **Sheppard AFB**, Texas 76311. *Nearest city:* Wichita Falls. *Phone:* 940-676-2511. *Acres:* 5,296. *Total Force:* civilian, 1,050; military, 5,389. *Active-duty USAF:* enlisted, 5,112; officer, 586. *Active-duty USSF:* enlisted, 0; officer, 1. *Owning command:* AETC. *Unit/mission:* 80th FTW (AETC), Euro-NATO Joint Jet Pilot Training Program; 82nd TRW (AETC), training. *History:* Activated June 14, 1941. Named for U.S. Sen. Morris Sheppard, who died April 9, 1941. *Museum:* Heritage Center. *Inn:* 940-676-2707/2970.

UTAH

■ **Hill AFB**, Utah 84056. *Nearest city:* Salt Lake City. *Phone:* 801-777-1110. *Acres:* 6,683. *Total Force:*

civilian, 13,256; military, 5,406. **Active-duty USAF:** enlisted, 3,648; officer, 642. **Active-duty USSF:** enlisted, 0; officer, 12. **Owning command:** AFMC. **Unit/mission:** 75th ABW (AFMC), support; 388th FW (ACC), fighter, Utah Test and Training Range operations; 419th FW (AFRC), fighter operations; 748th SCMG (AFMC), systems life cycle support; AFNWC ICBM Systems Directorate (AFMC), ICBM acquisition, support; Ogden ALC (AFMC), weapons maintenance, repair. **History:** Activated 1940. Named for Maj. Ployer P. Hill, killed Oct. 30, 1935, test-flying first B-17. **Museum:** Hill Aerospace Museum. **Inn:** 801-777-1844. **Golf:** Hubbard Memorial.

■ **Utah Test and Training Range**, Utah. **Acres:** 572,656 (South); 366,877 (North). **Total Force:** part of Hill AFB. **Owning command:** ACC. **Unit/mission:** training for air-to-air combat, air-to-ground inert and live practice bombing, gunnery training by aircrews, large force training exercises and large footprint weapons testing. **History:** First parcel activated in 1942 as Wendover Army Air Base; consolidated ranges redesignated UTTR in 1979.

■ **Wright ANGB**, Salt Lake City Intl. Airport, Utah 84116. **Nearest city:** Salt Lake City. **Phone:** 801-245-2200. **Acres:** 135. **Total Force:** civilian, 0; military, 1,478. **Component:** ANG. **Unit/mission:** 151st ARW, air mobility operations; 101st IOF, 130th EIS, cyber operations; 169th IS, intelligence operations.

VERMONT

■ **Burlington ANGB**, Burlington Intl. Airport, Vt. 05403. **Nearest city:** South Burlington. **Phone:** 802-660-5379 (Public Affairs). **Acres:** 248. **Total Force:** civilian, 0; military, 1,138. **Component:** ANG. **Unit/mission:** 158th FW, fighter operations; 229th COS, cyber training.

VIRGINIA

■ **JB Langley-Eustis**, Va. 23665. **Nearest city:** Hampton. **Phone:** 757-764-1110. **Acres:** 3,727 (Langley), 8,275 (Eustis). **Total Force:** civilian, 2,298; military, 5,500. **Active-duty USAF:** enlisted, 6,419; officer, 1,363. **Active-duty USSF:** enlisted, 1; officer, 9. **Langley owning command:** ACC. **Unit/mission:** 1st FW (ACC), 192nd Wing (ANG), cyber, fighter operations; 480th ISRW (ACC), ISR operations; 633rd ABW (ACC), support; 363rd ISRW (ACC), ISR operations; Hq. ACC, management. **History:** Activated Dec. 30, 1916. Formed as joint base under Air Force lead 2010. Langley is first military base in U.S. purchased and built specifically for military aviation. Langley named for aviation pioneer and scientist Samuel Pierpont Langley, who died 1906. Eustis named for Brevet Brig. Gen. Abraham Eustis, first commanding officer of Fort Monroe, Va. **Inn:** 757-764-4667. **Golf:** Eaglewood.

WASHINGTON

■ **Fairchild AFB**, Wash. 99011. **Nearest city:** Spokane. **Phone:** 509-247-1212. **Acres:** 6,102. **Total Force:** civilian, 820; military, 5,106. **Active-duty USAF:** enlisted, 3,085; officer, 468. **Owning command:** AMC. **Unit/mission:** 92nd ARW (AMC), 141st ARW (ANG), air mobility operations; USAF SERE School (AETC), training. **History:** Activated January 1942. Named for Gen. Muir S. Fairchild, USAF Vice Chief of Staff at his death in 1950. **Museum:** Heritage Museum and Air Park. **Inn:** 509-247-5519.

■ **JB Lewis-McChord**, Wash. 98438. **Nearest city:** Tacoma. **Phone:** 253-967-1110. **Acres:** 86,213.

Total Force: civilian, 641; military, 4,844. **Active-duty USAF:** enlisted, 2,681; officer, 500. **Active-duty USSF:** enlisted, 2; officer, 1. **McChord Field owning command:** AMC. **Unit/mission:** 375 AW (AMC), 446th AW (AFRC), air mobility operations; 627th ABG (AMC), support; Western Air Defense Sector (NORAD/ANG), warning and control. **History:** Fort Lewis established 1917; McChord Field activated July 3, 1940. Formed as joint base under Army lead in 2010. Lewis named for Capt. Meriwether Lewis of Lewis and Clark Expedition (1804-05). McChord named for Col. William C. McChord, died in aircraft crash, Aug. 18, 1937. **Museums:** Heritage Air Park, Lewis Army Museum, McChord AFB Museum. **Inn:** IHG Army Hotels, 253-982-5613. **Golf:** Eagle's Pride, Whispering Firs.

WEST VIRGINIA

■ **McLaughlin ANGB**, Yeager Airport, W.Va. 25311. **Nearest city:** Charleston. **Phone:** 304-341-6249. **Acres:** 283. **Total Force:** civilian, 0; military, 1,279. **Component:** ANG. **Unit/mission:** 130th AW, air mobility, ISR operations. **History:** Named for Brig. Gen. Charles E. "Chuck" Yeager; and Brig. Gen. James K. McLaughlin, West Virginia ANG's first commanding officer.

■ **Shepherd Field ANGB, Eastern West Virginia Regional Airport**, W.Va. 25401. **Nearest city:** Martinsburg. **Phone:** 304-616-5100. **Acres:** 339. **Total Force:** civilian, 0; military, 144. **Component:** ANG. **Unit/mission:** 167th AW, air mobility operations.

WISCONSIN

■ **General Mitchell Field**, Milwaukee Mitchell Intl. Airport, Wis. 53207. **Nearest city:** Milwaukee. **Phone:** 414-944-8715. **Acres:** 67. **Total Force:** civilian, 0; military, 1,197. **Component:** ANG. **Unit/mission:** 128th ARW, air mobility operations. **History:** Named for Brig. Gen. William "Billy" Mitchell.

■ **Hardwood Range**, Wis. 54646. **Nearest city:** Necedah. **Acres:** 7,865. **Component:** ANG. **Unit/mission:** air-to-ground weapons delivery and threat awareness training for combat aircrews.

■ **Truax Field ANGB**, Dane County Regional Airport, Wis. 53704. **Nearest city:** Madison. **Phone:** 608-245-4395. **Acres:** 152. **Total Force:** civilian, 0; military, 2,925. **Component:** ANG. **Unit/mission:** 115th FW, fighter, ISR operations (active associate), WFX. **History:** Activated June 1942 as AAF base. Taken over by Wisconsin ANG April 1968. Named for Lt. T. L. Truax, killed in P-40 training accident 1941.

■ **Volk Field ANGB**, Wis. 54618. **Nearest city:** Madison. **Phone:** 608-427-1204. **Acres:** 2,385. **Total Force:** civilian, 147; military, 588. **Component:** ANG. **Unit/mission:** Combat Readiness Training Center; 128th ACS, C2 operations. **History:** Named for Lt. Jerome A. Volk, first Wisconsin ANG pilot to be killed in the Korean War.

WYOMING

■ **F.E. Warren AFB**, Wyo. 82005. **Nearest city:** Cheyenne. **Phone:** 307-773-3381. **Acres:** 6,834. **Total Force:** civilian, 0; military, 3,637. **Active-duty USAF:** enlisted, 2,636; officer, 489. **Active-duty USSF:** enlisted, 1; officer, 1. **Owning command:** AFGSC. **Unit/mission:** 90th MW (AFGSC), ICBM operations; 153rd CACS (ANG), space C2 operations; Hq. 20th Air Force (AFGSC), operational leadership. **History:** Activated as Fort D. A. Russell July 4, 1867. Renamed in 1930 for Francis Emory

Warren, Wyoming senator and first state governor. Reassigned to USAF in 1947 and received current designation in 1949. **Museum:** Warren ICBM and Heritage Museum. **Inn:** 307-773-1844. **Golf:** Warren.

■ **Wyoming ANGB**, Cheyenne Regional Airport, Wyo. 82001. **Nearest city:** Cheyenne. **Phone:** 307-772-6424. **Acres:** 719. **Total Force:** civilian, 970; military, 1,017. **Component:** ANG. **Unit/mission:** 153rd AW, air mobility, MAFFS operations.

Overseas

Overseas installations owned, operated by, or housing substantial U.S. Air Force or U.S. Space Force activities. Individual listings may not include all units or agencies at every location.

BELGIUM

■ **Kleine Brogel AB**, Belgium APO AE 09719. **Nearest city:** Peer. **Phone:** 011-003-211-51-9412. **Total Force:** 168. **Owning command:** USAFE-AFAFRICA. **Unit/mission:** 701st Munitions Support Squadron, receive, store and maintain U.S. munitions for Belgium's F-16 aircraft in support of NATO. **History:** Established as an Allied airfield in 1944, expanded by the Belgian Air Force in 1951, and first joined by U.S. support personnel in 1962. **Museum:** Kleine-Brogel Air Museum.

GERMANY

■ **Buechel AB**, Germany APO AE 09719. **Nearest city:** Cochem. **Phone:** 49-2678-9401162. **Total Force:** 157. **Owning command:** USAFE-AFRICA. **Unit/mission:** 702nd Munitions Support Squadron, receive, store and maintain U.S. munitions for Germany's PA-200 Tornado aircraft in support of NATO.

■ **Ramstein AB**, Germany APO AE 09094. **Nearest city:** Landstuhl. **Phone:** 011-49-6371-47-1110. **Acres:** 3,094. **Total Force:** 8,295. **Active-duty USAF:** enlisted, 8,122; officer, 1,381. **Active-duty USSF:** enlisted, 93; officer, 34. **Owning command:** USAFE-AFAFRICA. **Unit/mission:** 86th AW (USAFE-AFAFRICA), air mobility operations, support (including Kaiserslautern Military Community); 435th AGOW (USAFE-AFAFRICA), bare base, combat communications, combat weather, TACP operations; 521st AMOW (AMC), air transportation services; 603rd AOC (USAFE), C2 operations; Hq. 3rd Air Force (USAFE-AFAFRICA), operational leadership; Hq. USAFE-AFAFRICA, management, operational leadership. **History:** Originally Landstuhl AB, activated August 1952. Reactivated December 1957 as Ramstein-Landstuhl AB; later redesignated Ramstein AB. **Inn:** 011-49-6371-47-4920. **Golf:** Woodlawn.

■ **Spangdahlem AB**, Germany APO AE 09126. **Nearest city:** Bitburg. **Phone:** 011-49-6565-61-1110. **Acres:** 1,617. **Total Force:** 2,733. **Active-duty USAF:** enlisted, 3,435; officer, 526. **Owning command:** USAFE-AFAFRICA. **Unit/mission:** 52nd FW (USAFE), fighter operations, 726th AMS (AMC), air transport services. **History:** Built by French 1951 and turned over to U.S. 1952. **Museum:** Air Park. **Inn:** 011-49-06565-0500. **Golf:** Eifel Mountain.

GREENLAND

■ **Pituffik SB**, Greenland APO AE 09704.

Nearest city: Qaanaaq. **Phone:** (through Peterson AFB operator) 719-556-7321. **Acres:** 233,034. **Total Force:** 135. **Owning command:** USSF. **Unit/mission:** 12th SWS (USSF), missile warning; 821st SBG (USSF), support. **History:** Dates from 1946 as a Danish-American radio and weather station. USAF Ballistic Missile Early Warning System radar began operations 1961. **Inn:** 719-474-3840, ext. 3276. **Golf:** Mount Dundas.

ITALY

■ **Aviano AB**, Italy APO AE 09604. **Nearest city:** Aviano. **Phone:** 011-39-0434-30-5407. **Acres:** 1,226. **Total Force:** 4,204. **Active-duty USAF:** enlisted, 4,116; officer, 457. **Active-duty USSF:** enlisted, 1; officer, 1. **Owning command:** USAFE-AFAFRICA. **Unit/mission:** 31st FW (USAFE-AFAFRICA), fighter operations; 724th AMS (AMC), air transportation services. **History:** Dates from 1911 as Italian air base. USAF began operations 1954. **Inn:** 011-39-0434-94-7111. **Golf:** Alpine.

JAPAN

■ **Draughon Range**, Japan. **Phone:** 011-81-176-77-4713 (35th Operations Group, Misawa AB). **Acres:** 1,889. **Owning command:** PACAF. **Unit/mission:** training for US, Japanese, and multilateral forces.

■ **Idesuna Jima Range**, Japan (uninhabited island). **Acres:** 61. **Owning command:** PACAF. **Unit/mission:** managed by 18th Wing, live-fire exercises from the air onto the island.

■ **Kadena AB**, Japan APO AP 96368. **Nearest city:** Naha. **Phone:** 011-81-98-961-1110. **Acres:** 4,906. **Total Force:** 6,750. **Active-duty USAF:** enlisted, 5,947; officer, 735. **Active-duty USSF:** enlisted, 45; officer, 2. **Owning command:** PACAF. **Unit/mission:** 18th Wing (PACAF), air mobility, fighter, ISR, personnel recovery operations; 82nd RS (ACC), reconnaissance; 353rd SOW (AFSOC), special operations; 733rd AMS (AMC), air transportation services. **History:** Occupied by U.S. forces April 1945. Named for city of Kadena on island of Okinawa. **Inn:** 01-81-98-962-1100. **Golf:** Banyan Tree.

■ **Misawa AB**, Japan APO AP 96319. **Nearest city:** Misawa. **Phone:** 011-81-176-53-5181. **Acres:** 3,864. **Total Force:** 3,050. **Active-duty USAF:** enlisted, 2,460, officer, 27. **Active-duty USSF:** enlisted, 3; officer, 0. **Owning command:** PACAF. **Unit/mission:** 35th FW (PACAF), fighter operations. **History:** Occupied by U.S. forces September 1945. **Inn:** 011-81-176-66-1290. **Golf:** Gosser Memorial.

■ **Tori Shima Range**, Japan (uninhabited island). **Acres:** 10. **Owning command:** PACAF. **Unit/mission:** managed by 18th Wing.

■ **Yokota AB**, Japan APO AP 96328. **Nearest city:** Tokyo. **Phone:** 011-81-425-52-2510-5-1110. **Acres:** 1,750. **Total Force:** 3,519. **Active-duty USAF:** enlisted, 2,931; officer, 444. **Active-duty USSF:** enlisted, 7; officer, 6. **Owning command:** PACAF. **Unit/mission:** 374th AW (PACAF), air mobility, personnel recovery operations; 515th AMOG (AMC), air transportation services; Hq. 5th Air Force (PACAF), Hq. US Forces Japan (PACOM), operational leadership. **History:** Opened as Tama AAF by Japan 1939. Turned over to U.S. forces and renamed Yokota AB on

MAJOR OVERSEAS AIR FORCE

Locations on this map include principal bases and many forward operating locations. While not intended to be fully comprehensive, the map provides a sense of the Air Force's global presence.

■ Main Operating Bases ■ Forward Operating Locations ■ Countries where U.S. forces do not operate ■ Range ■ USSF



Sept. 6, 1945. **Inn:** 011-81-42-507-6533. **Golf:** Yokota Golf Center, Tama Hills.

NETHERLANDS

■ **Volkel AB**, Netherlands APO AE 09717. **Nearest city:** Uden. **Phone:** 011-003-1413-33-5835. **Total Force:** 159. **Owning command:** USAFE-AFAFRICA. **Unit/mission:** 703rd Munitions Support Squadron, receive, store and maintain U.S. munitions for the Netherlands' F-16 aircraft in support of NATO.

PORTUGAL

■ **Lajes Field**, Azores, Portugal APO AE 09720. **Nearest city:** Praia de Vitoria. **Phone:** 011-351-295-57-4138. **Acres:** 973. **Active-duty Air Force:** 175. **Owning command:** USAFE-AFAFRICA. **Unit/mission:** 65th ABG, support. **History:** U.S. operations began 1943. **Inn:** 011-351-295-545100.

SAINT HELENA

■ **Ascension Island Auxiliary Airfield**, Saint Helena (UK island territory in the South Atlantic). **Phone:** 321-494-1110 (Space Launch Delta 45 operator at Patrick SFB). **Acres:** 3,463. **Owning command:** USSF. **Unit/mission:** 45th Mission Support Squadron, Det. 2, airfield maintenance, radar and telemetry tracking of space launches.

SOUTH KOREA

■ **Kunsan AB**, South Korea APO AP 96264. **Nearest city:** Gunsan City. **Phone:** 011-82-63-470-1110. **Acres:** 2,549. **Total Force:** 2,472. **Active-duty USAF:** enlisted, 2,278; officer, 197.

Active-duty USSF: enlisted, 1; officer, 0. **Owning command:** PACAF. **Unit/mission:** 8th FW (PACAF), fighter operations. **History:** Built by the Japanese in 1938. U.S. operations began in April 1951. **Inn:** 011-82-63-470-1844. **Golf:** West Winds.

■ **Osan AB**, South Korea APO AP 96278. **Nearest city:** Pyeongtaek. **Phone:** 011-82-784-1110. **Acres:** 1,523. **Total Force:** 4,984. **Active-duty USAF:** enlisted, 4,743; officer, 645. **Active-duty USSF:** enlisted, 34; officer, 10. **Owning command:** PACAF. **Unit/mission:** 5th RS (ACC), reconnaissance operations; 51st FW (PACAF), fighter operations; 694th ISRG (ACC), DCGS operations; 731st AMS (AMC), air transportation services; Hq. 7th Air Force (PACAF), operational leadership. **History:** Originally designated K-55. Runway opened December 1952. Renamed Osan AB in 1956 for nearby town that was the scene of first fighting in July 1950 between U.S. and North Korean forces. **Inn:** 011-82-31-661-1844. **Golf:** The Lakes at Osan.

SPAIN

■ **Moron AB**, Spain, APO AE 09643. **Nearest city:** Moron de la Frontera. **Phone:** 011-34-955-84-1110. **Acres:** 2,808. **Total Force:** 154.

OPERATING LOCATIONS

Owning command: USAFE-AFAFRICA. **Unit/mission:** 496th ABS, base support; 725th AMS, air mobility. **Inn:** 011-34-584-8686.

TURKEY

■ **Incirlık AB**, Turkey APO AE 09824. **Nearest city:** Adana. **Phone:** 011-90-322-316-6060. **Acres:** 3,336. **Total Force:** 1,471. **Active-duty USAF:** enlisted, 1,394; officer, 144. **Owning command:** USAFE-AFAFRICA. **Unit/mission:** 39th ABW (USAFE-AFAFRICA), support; 728th AMS (AMC), air transportation services. **History:** Activated 1954. Named Adana AB Feb. 21, 1955. Renamed Incirlik AB on Feb. 28, 1958. **Inn:** 011-90-322-316-9357. **Golf:** Hodja Lakes.

■ **Izmir AS**, Turkey APO AE 09821. **Nearest city:** Izmir. **Phone:** 011-90-232-455-6694. **Total Force:** 101. **Unit/mission:** 425th ABS, support.

UNITED KINGDOM

■ **RAF Alconbury**, UK APO AE 09470. **Nearest city:** Huntingdon. **Phone:** 011-44-1480-84-3557 (Alconbury/Molesworth). **Acres:** 218. **Total**

Force: 352 (includes RAF Molesworth). **Owning command:** USAFE-AFAFRICA. **Unit/mission:** 423rd ABG, including munitions, civil engineer, communications, medical, and Security Forces squadrons. **History:** Began in WWII. The U.S. 93rd Bombardment Group arrived in 1942 flying B-24 Liberators. **Inn:** 011-44-01480-82-6000.

■ **RAF Lakenheath**, UK APO AE 09461. **Nearest city:** Cambridge. **Phone:** 011-44-1638-52-1110. **Acres:** 1,879. **Total Force:** 4,908. **Active-duty USAF:** enlisted, 4,385; officer, 535. **Active-duty USSF:** enlisted, 19; officer, 2. **Owning command:** USAFE-AFAFRICA. **Unit/mission:** 48th FW (USAFE-AFAFRICA), fighter, personnel recovery operations. **History:** Began as Royal Air Force decoy field in 1930s. Activated as RAF airfield November 1941. USAF bombers arrived August 1948. USAF took administrative control May 1951. Named after nearby village. **Inn:** 011-44-1638-52-6713. **Golf:** Breckland Pines.

■ **RAF Menwith Hill**, UK APO AE 09468. **Nearest city:** Harrogate. **Phone:** 011-44-01423-777886. **Acres:** 545. **Total Force:** 22. **Owning command:** USAFE-AFAFRICA. **Unit/mission:** 421st Air Base Squadron, communications and intelligence support services. **History:** Became operational in 1959.

■ **RAF Mildenhall**, UK APO AE 09459. **Nearest city:** Cambridge. **Phone:** 011-44-1638-54-1110. **Acres:** 1,163. **Total Force:** 3,405. **Active-duty USAF:** enlisted, 3,806; officer, 501. **Active-duty USSF:** enlisted, 8; officer, 5. **Owning command:** USAFE-AFAFRICA. **Unit/mission:** 95th RS (ACC), reconnaissance operations; 100th ARW (USAFE), air mobility operations; 352nd SOW (AFSOC), special operations; 488th IS (ACC), intelligence operations; 727th AMS (AMC), air transportation services. **History:** Activated as RAF bomber base October 1934. Named after nearby town. U.S. bomber operations began July 1950. Strategic Air Command had control from October 1951 to September 1959, when USAFE took over. **Inn:** 011-44-1638-71-1236.

■ **RAF Molesworth**, UK APO AE 09470. **Nearest city:** Huntingdon. **Phone:** 011-44-1480-84-3557 (Alconbury/Molesworth). **Acres:** 659. **Total Force:** 352 (includes RAF Alconbury). **Owning command:** USAFE-AFAFRICA. **Unit/mission:** Joint Intelligence Operations Center Europe Analytic Center. **History:** Started as a WWI airfield.

■ **RAF Welford**, UK APO AE 09494. **Nearest city:** Welford. **Phone:** 011-44-1280-70-8716 (RAF Croughton/Fairford/Welford). **Acres:** 806. **Total Force:** 386. **Owning command:** USAFE-AFAFRICA. **Unit/mission:** 420th Munitions Squadron; munitions storage area. **History:** First used by U.S. Army Air Forces in 1943.

Sources and definitions

Addresses, phone numbers, and the names of museums and golf courses are from official installation websites, the Air National Guard's recruiting website goang.com, the Defense Department's Military OneSource listings, and the official online directories of Air Force Inns and other DOD lodging. Acres are the total acres reported in the DOD's Base Structure Report—Fiscal Year 2018 Baseline, the most recent available in which installations are listed by name. Acres may not include storage annexes or other associated sites. Total Force combines all Active, Reserve, and appropriated fund civilian personnel, regardless of military service branch, derived from ZIP code data provided by the Defense Manpower Data Center.

■ **RAF Croughton**, UK APO AE 09494. **Nearest City:** Brackley. **Phone:** 011-44-1280-70-8716 (RAF Croughton/Fairford/Welford). **Acres:** 694. **Total Force:** 386. **Owning command:** USAFE-AFAFRICA. **Unit/mission:** 422nd ABG, civil engineer, communications, medical and Security Forces squadrons. **History:** Built in 1938 and originally known as Brackley Landing Ground, in use by U.S. since 1950. **Inn:** 011-44-1280-70-8394.

■ **RAF Fairford**, UK APO AE 09456. **Nearest city:** Fairford. **Phone:** 011-44-1280-70-8716 (RAF