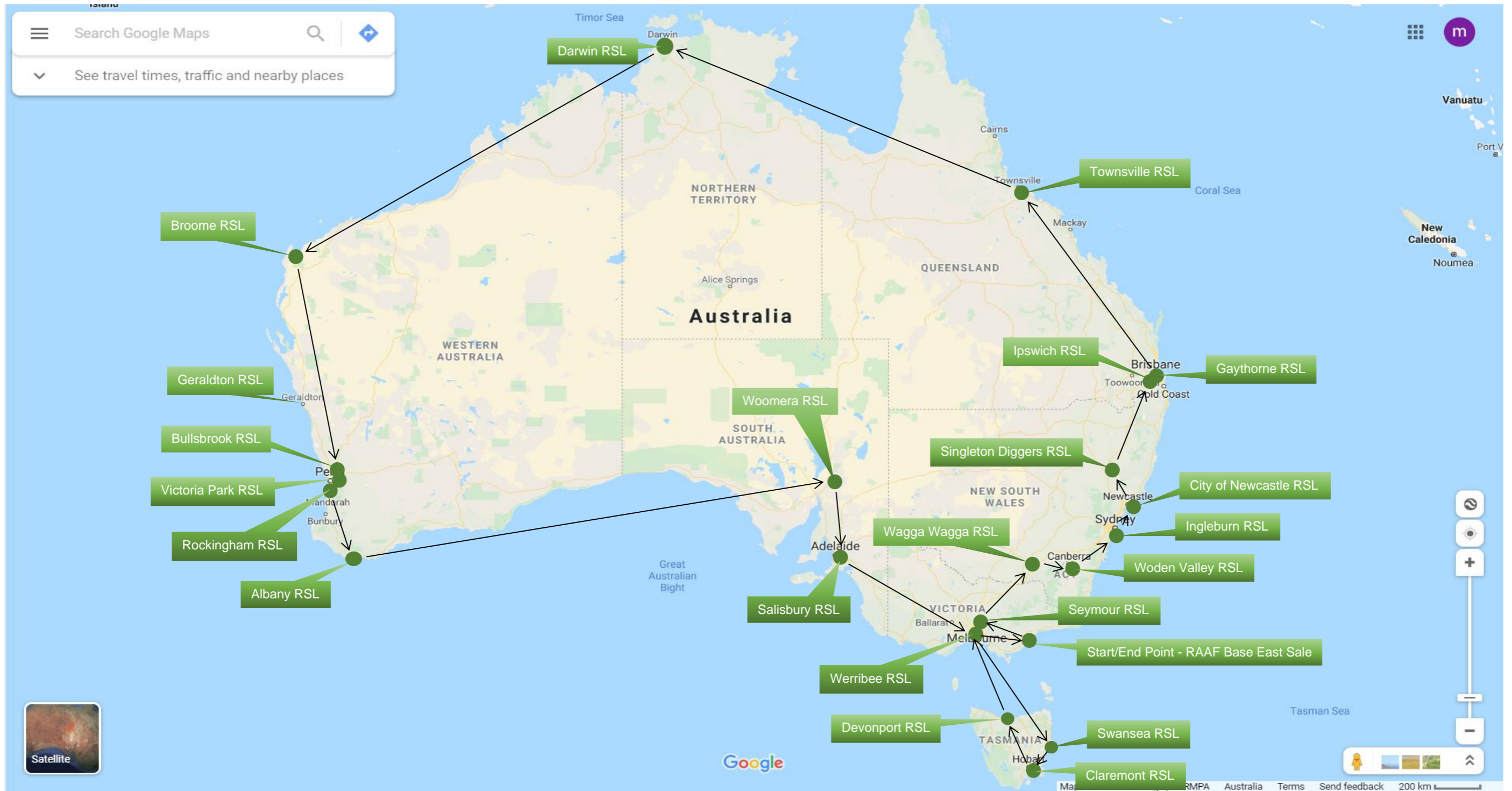


# BigLap4PTSD Strip Sector Maps



## Legend



RSL Presentations



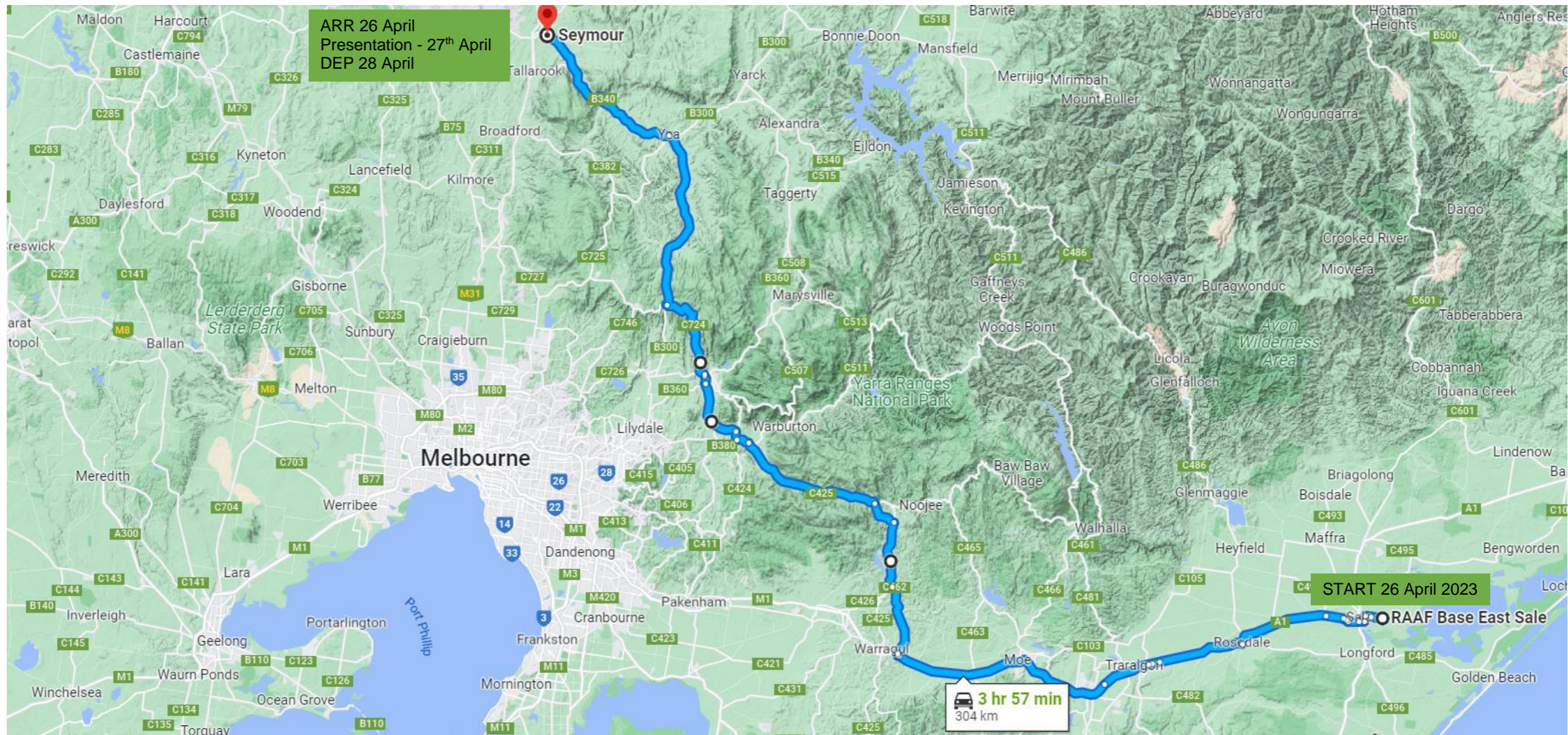
Stopovers Enroute



# Map 1

RAAF Base East Sale to Seymour

304 km, 3h 57m





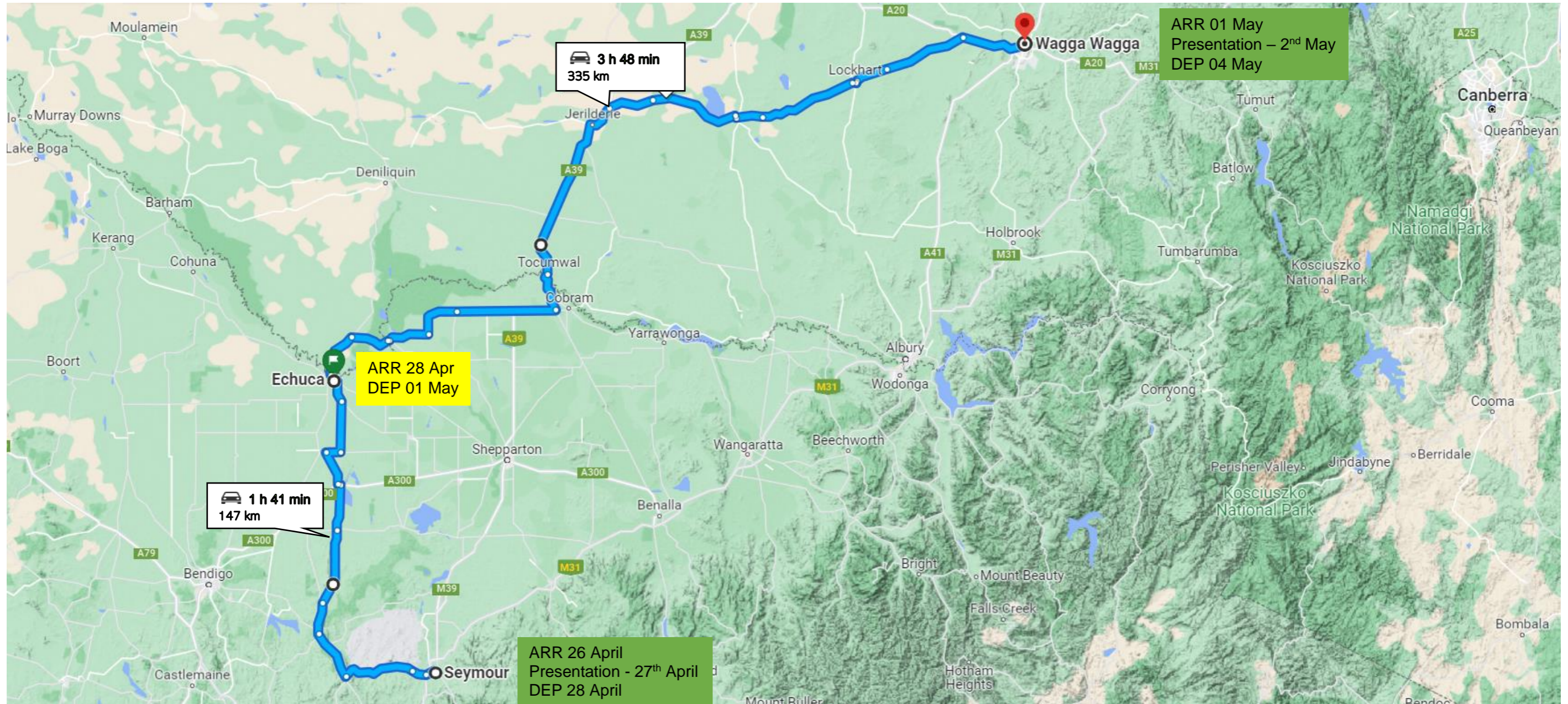
## Map 2

1. Seymour to Echuca

147 km, 1h 41m

2. Echuca to Wagga Wagga

335km, 3h 48m

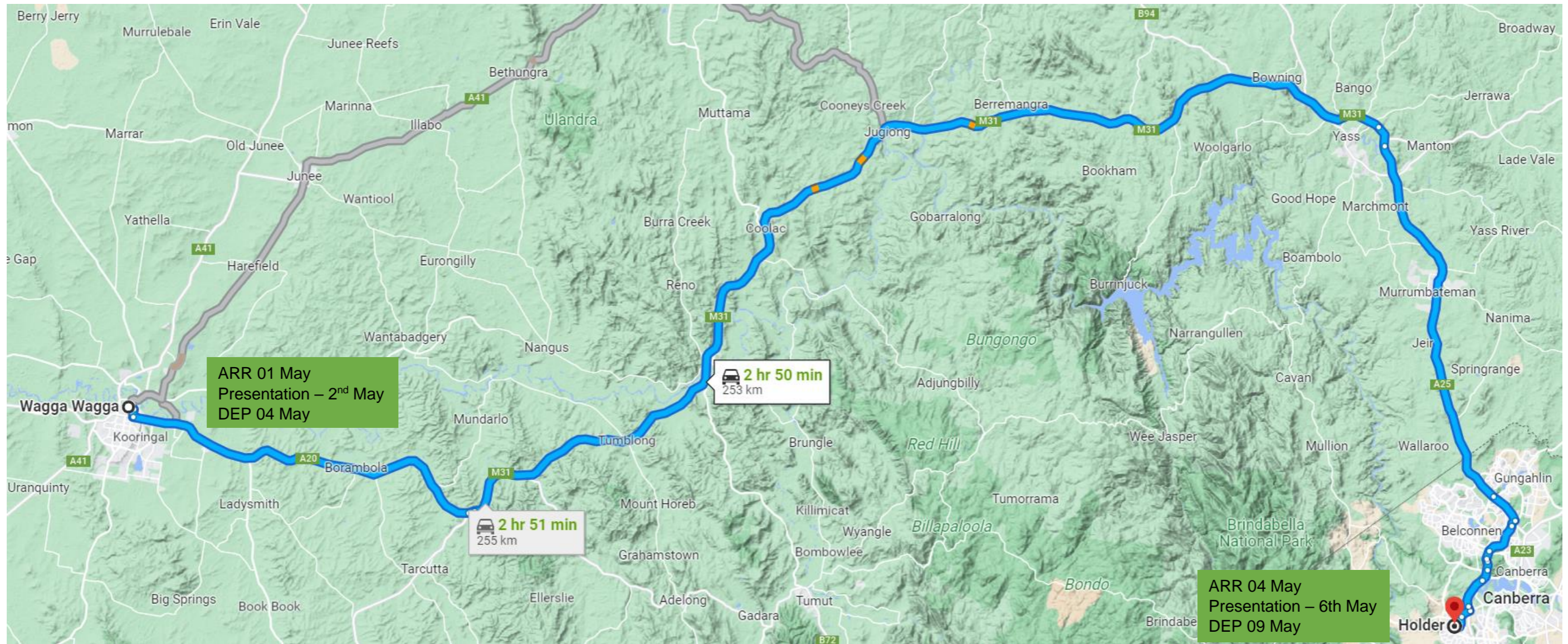




# Map 3

Wagga Wagga to Holder

255 km, 2h 50m

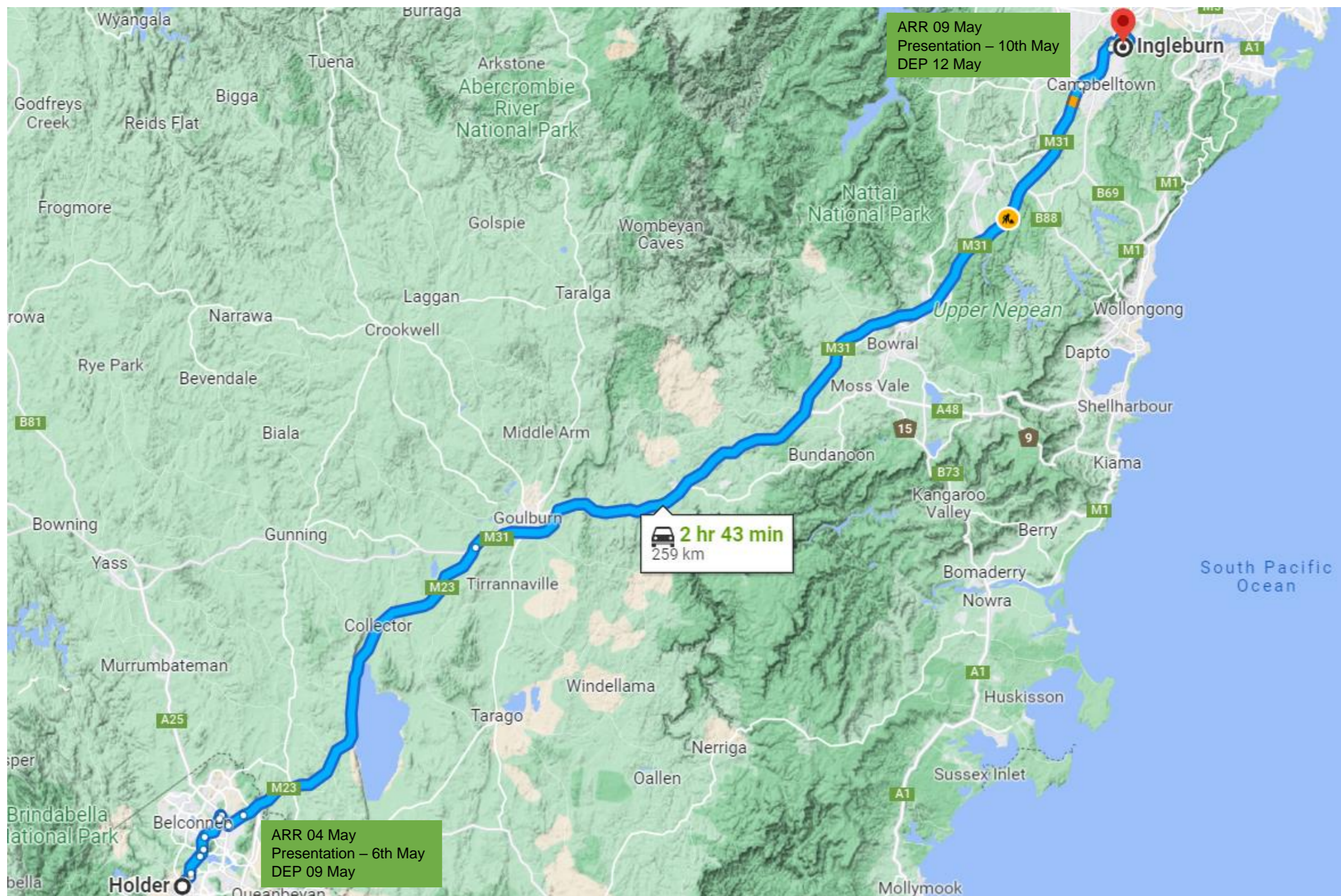




# Map 4

Holder to Ingleburn

259 km, 2h 43m

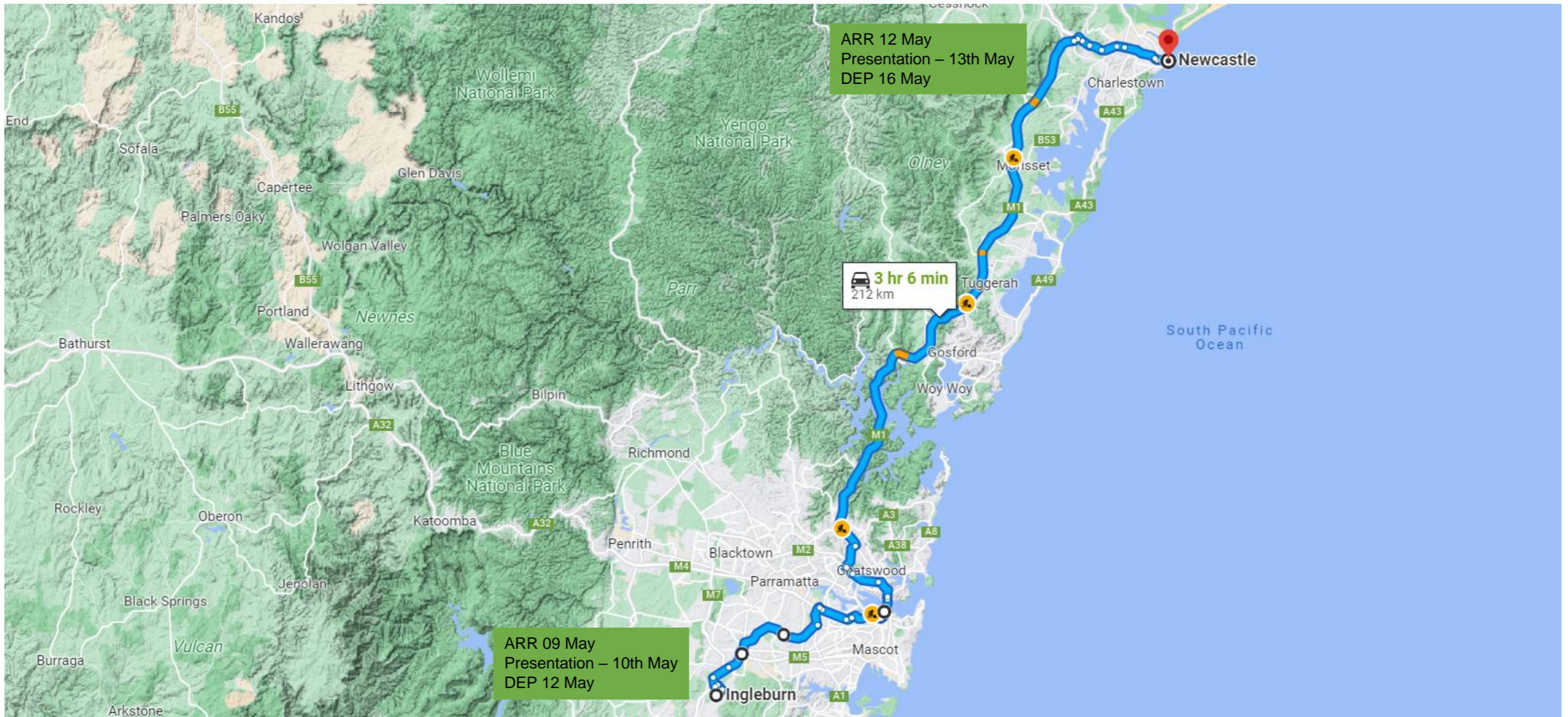




# Map 5

Ingleburn to Newcastle

212 km, 3h 06m

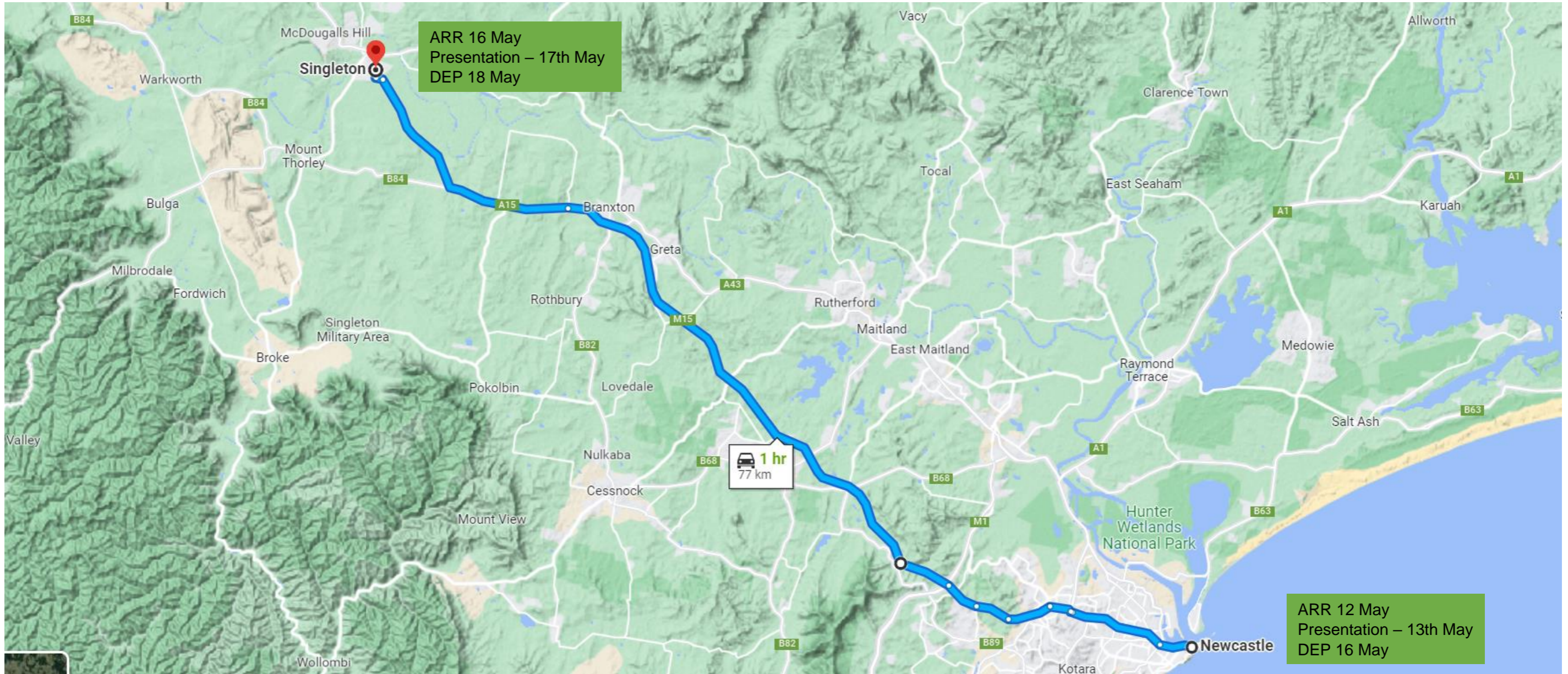




# Map 6

Newcastle to Singleton

77 km, 1hr

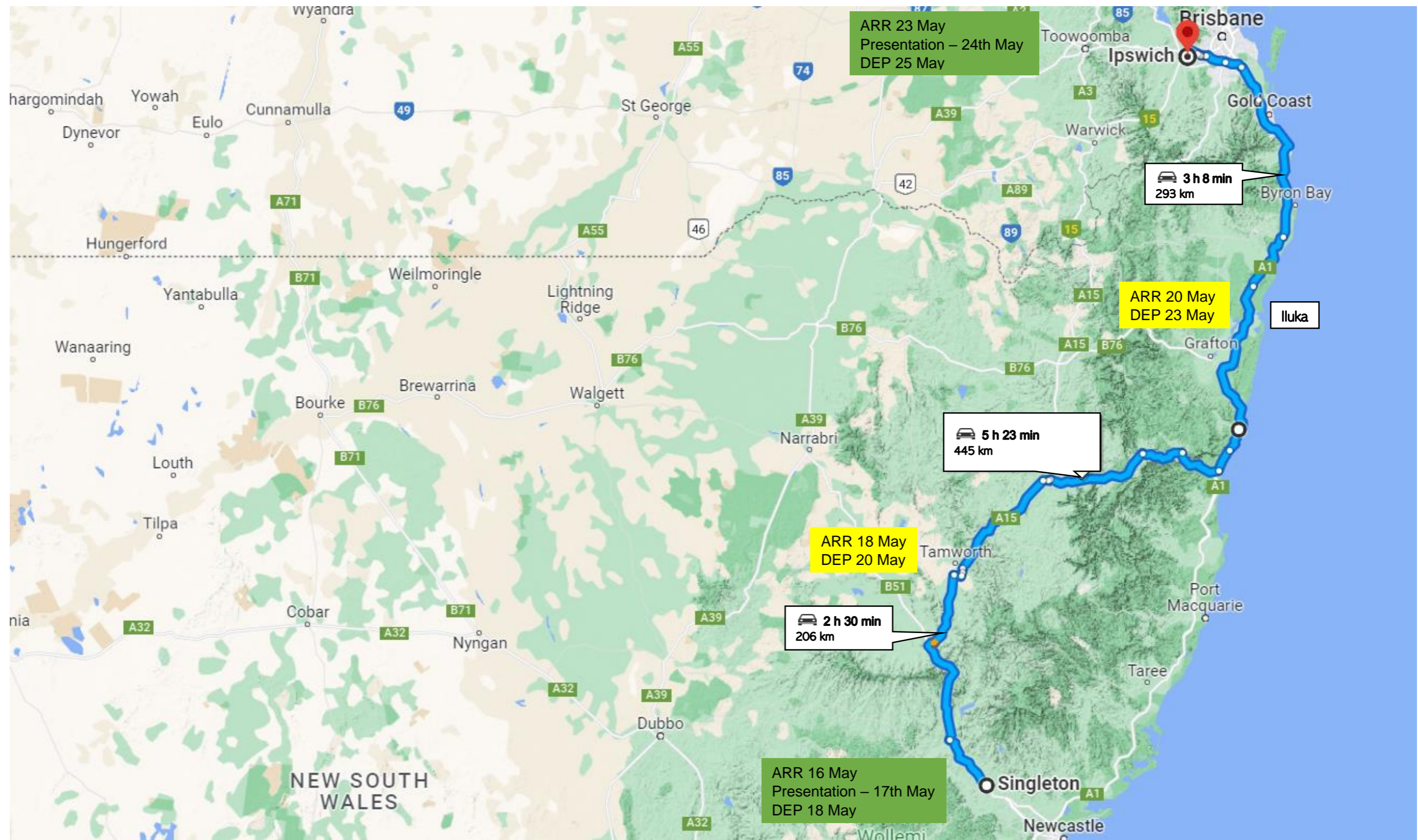




## Map 7

1. Singleton to Tamworth
2. Tamworth to Iluka
3. Iluka to Ipswich

206 km, 2h 30m  
445 Km, 5h 23m  
293 Km, 3h 8m

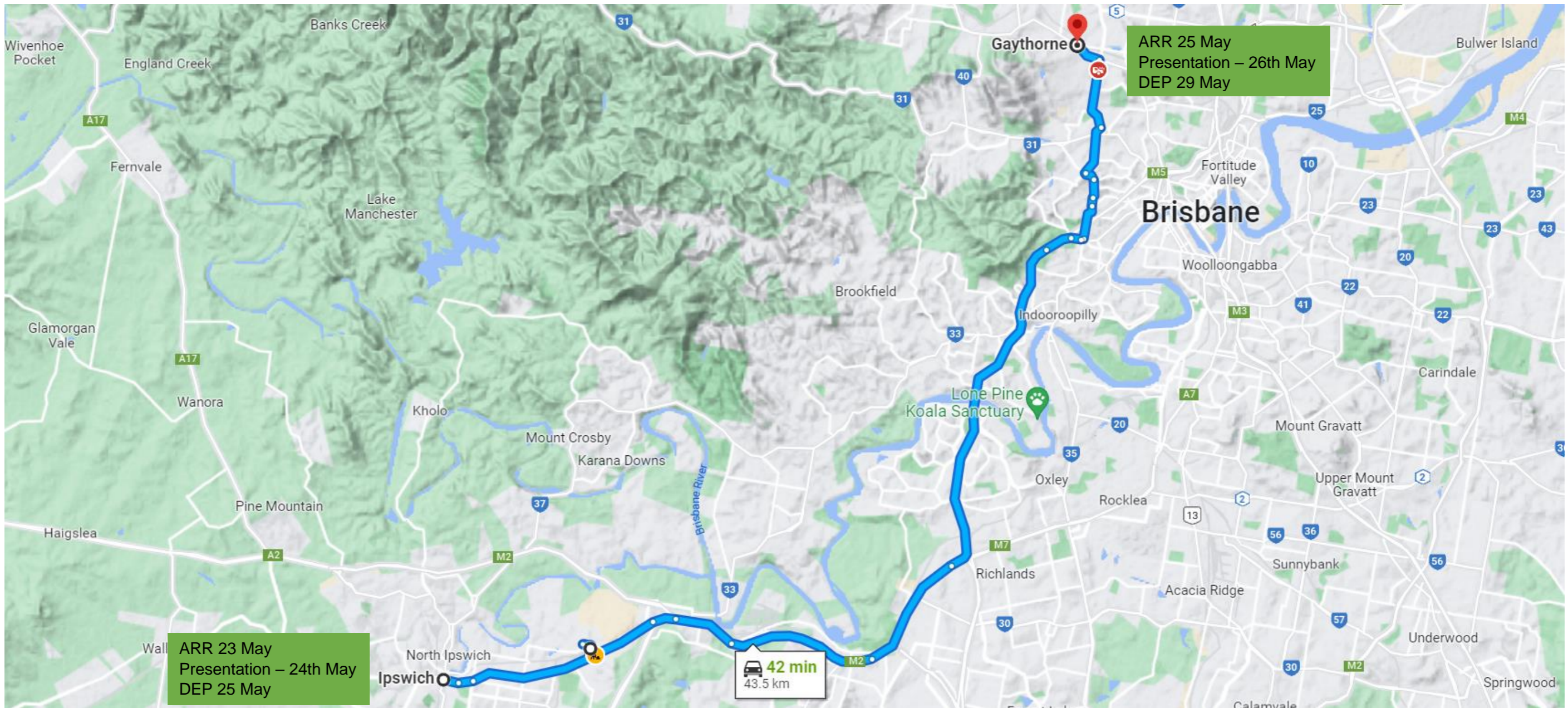




# Map 8

Ipswich to Gaythorne

43.5 km, 42 min

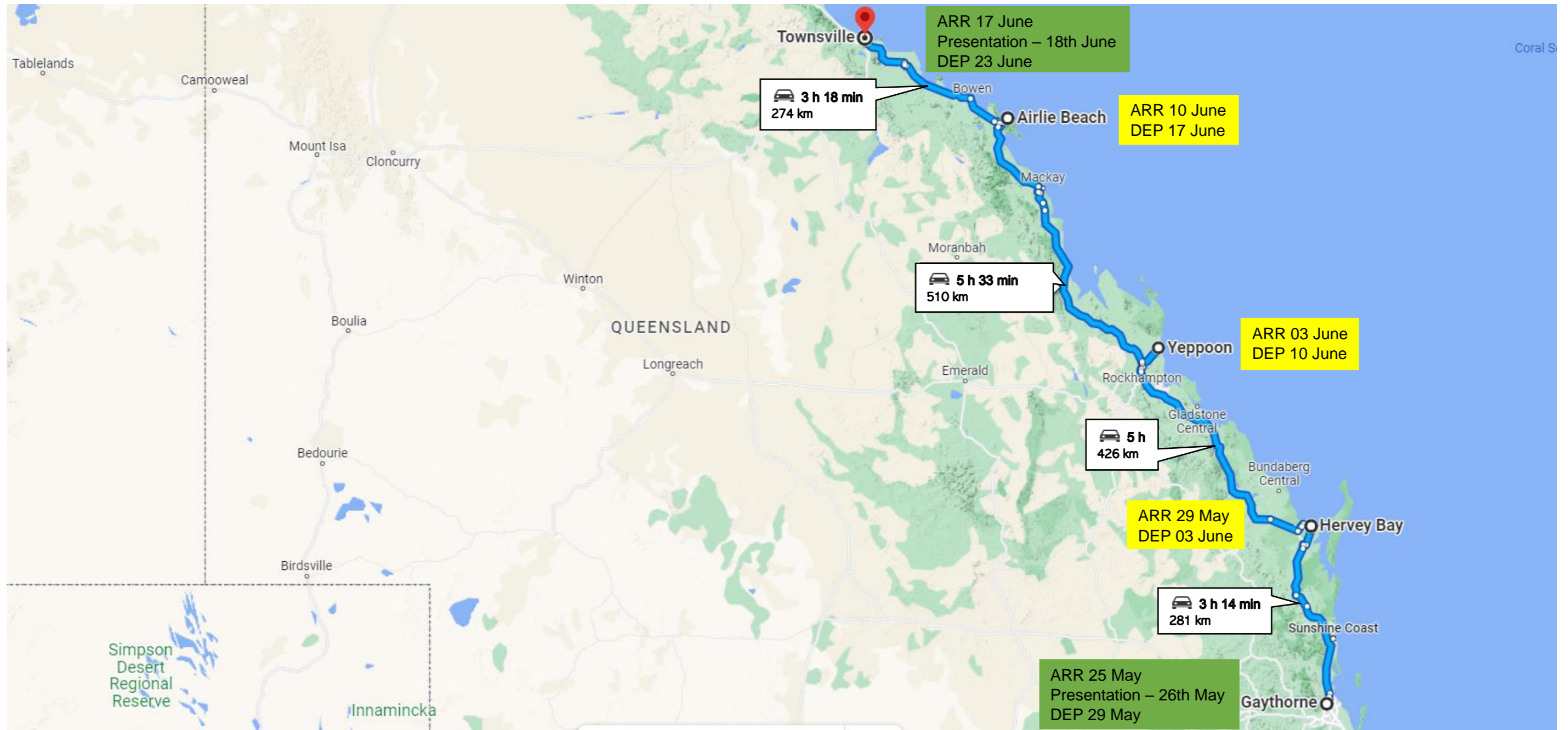




## Map 9

1. Gaythorne to Harvey Bay
2. Harvey Bay to Yeppoon
3. Yeppoon to Airlie Beach
4. Airlie Beach to Townsville

281km, 3h 14 min  
426km, 5h  
510km, 5h 33 min  
274km, 3h 18 min

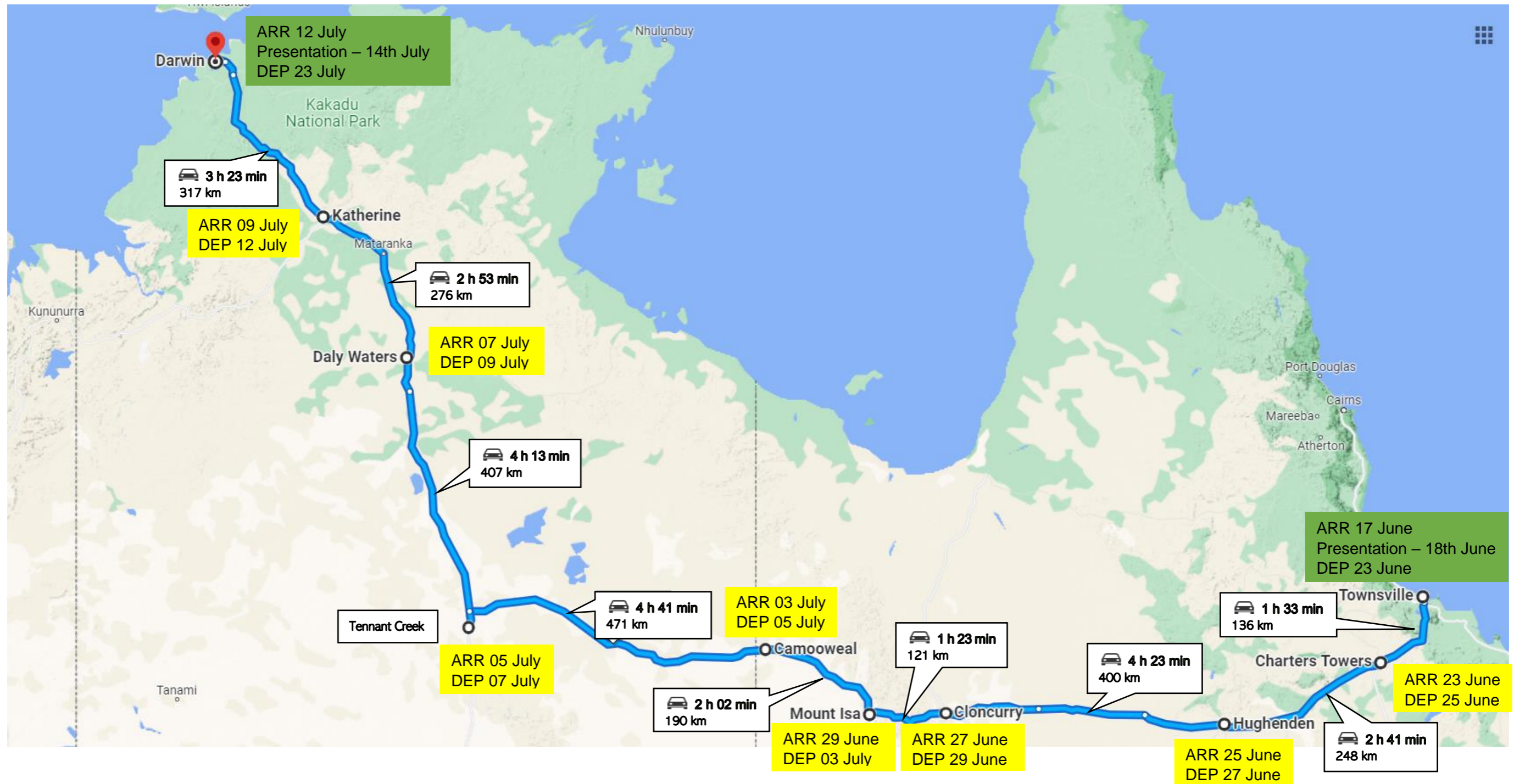




## Map 10

1. Townsville to Charters Towers
2. Charters Towers to Hughenden
3. Hughenden to Cloncurry
4. Cloncurry to Mount Isa
5. Mount Isa to Camooweal
6. Camooweal to Tennant Creek
7. Tennant Creek to Daly Waters
8. Daly Waters to Katherine
9. Katherine to Darwin

136 km, 1 h 33 min  
 248 Km, 2 h 41 min  
 400 Km, 4 h 23 min  
 121 Km, 1 h 23 min  
 190 Km, 2 h 02 min  
 471 Km, 4 h 41 min  
 407 Km, 4 h 13 min  
 276 Km, 2 h 53 min  
 317 Km, 3 h 23 min





## Map 11

1. Darwin to Katherine
2. Katherine to Timber Creek
3. Timber Creek to Wyndham
4. Wyndham to Bungle Bungle Caravan Park
5. BBCP to Fitzroy River Lodge
6. Fitzroy River Lodge to Broome

317 km, 3 h 23 min  
 290 km, 3 h  
 327 km, 3 h 29 min  
 262 km, 2 h 46 min  
 396 km, 4 h 10 min  
 399 km, 4 h 16 min





## Map 12

1. Broome to Port Headland
2. Port Headland to Karijini
3. Karijini to Exmouth
4. Exmouth to Carnarvon
5. Carnarvon to Geraldton

609 km, 6 h 23 min  
336 km, 3 h 44 min  
640 km, 7 h 48 min  
364 km, 3 h 49 min  
478 km, 5 h 02 min

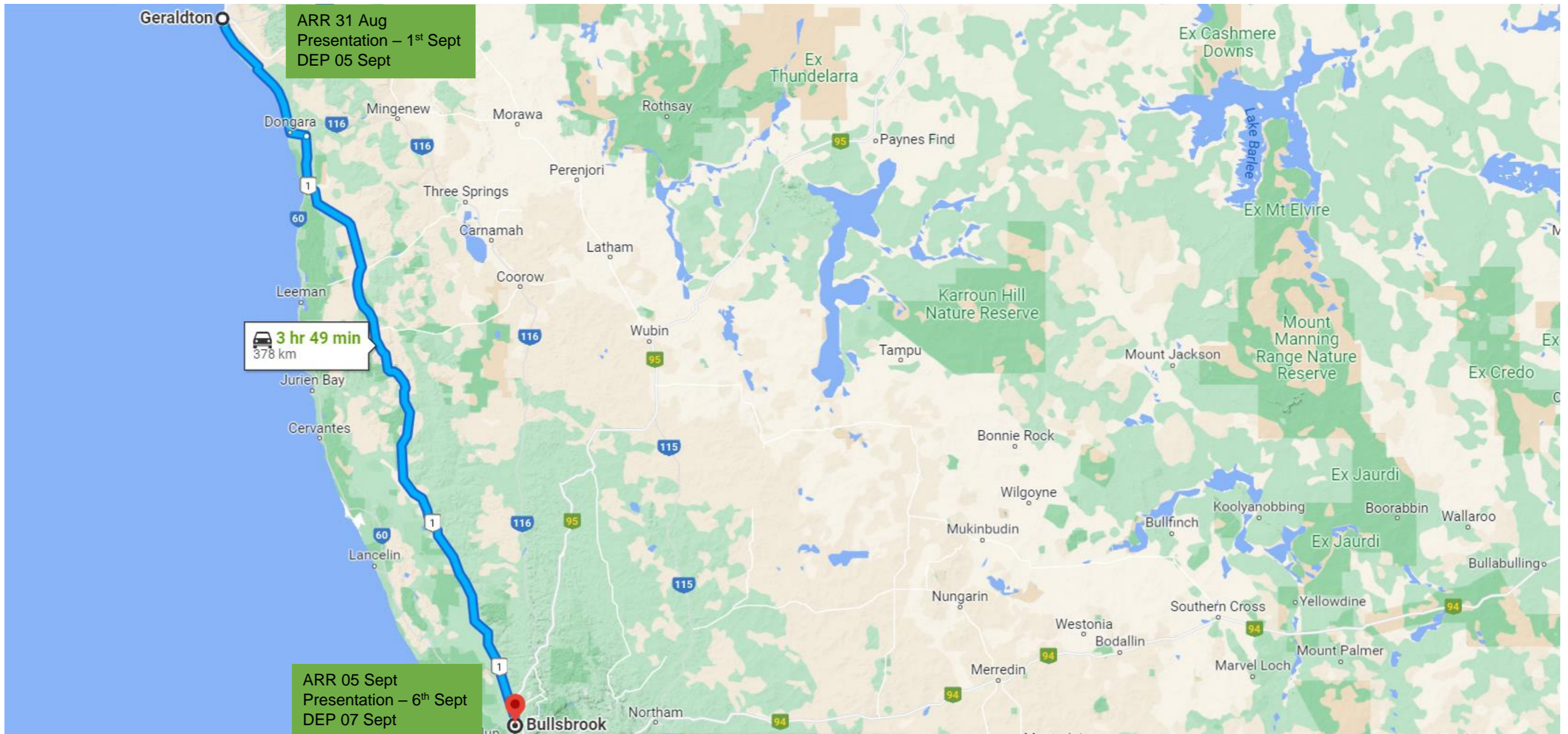




# Map 13

Geraldton to Bullsbrook

378 km, 3 h 49 min

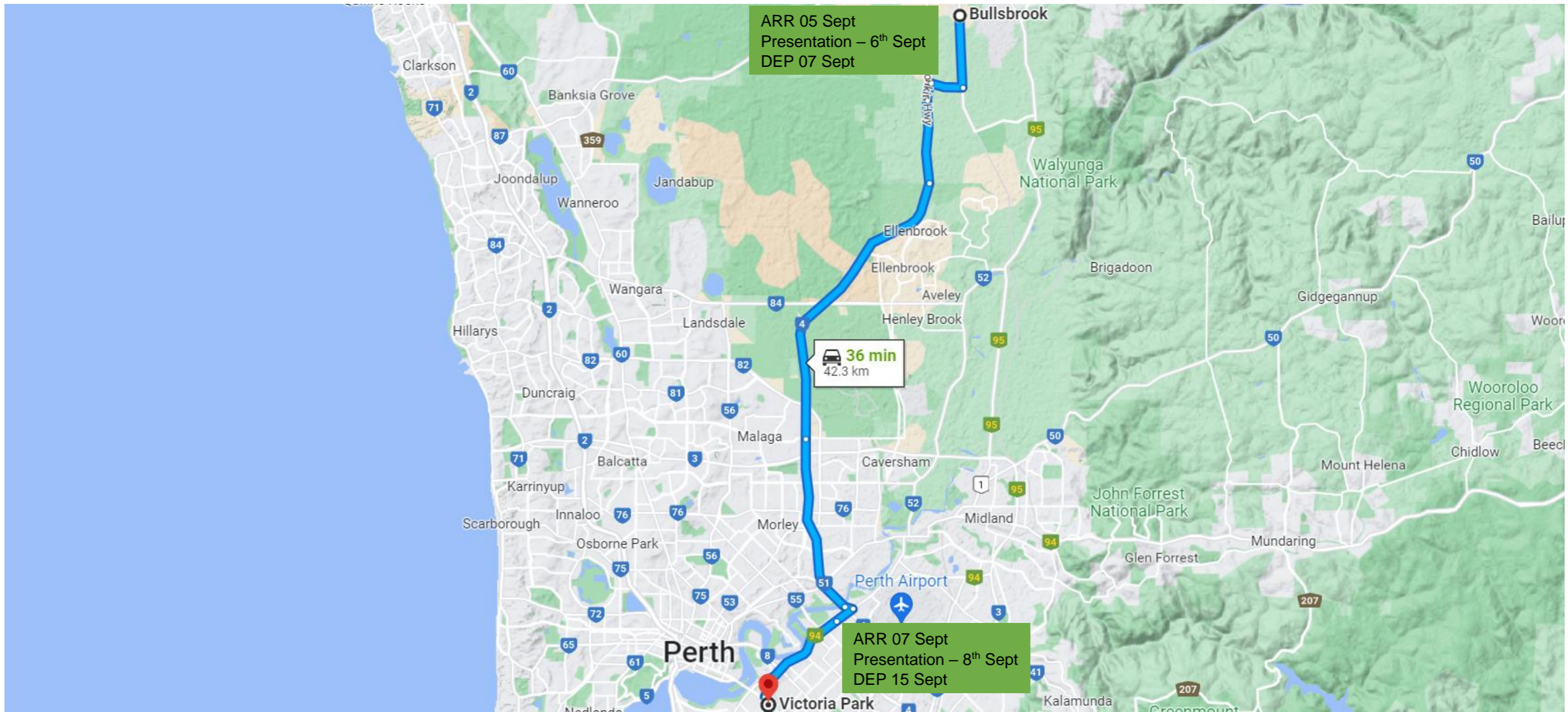




Map 14

Bullsbrook to Victoria Park

42.3 km, 36 min

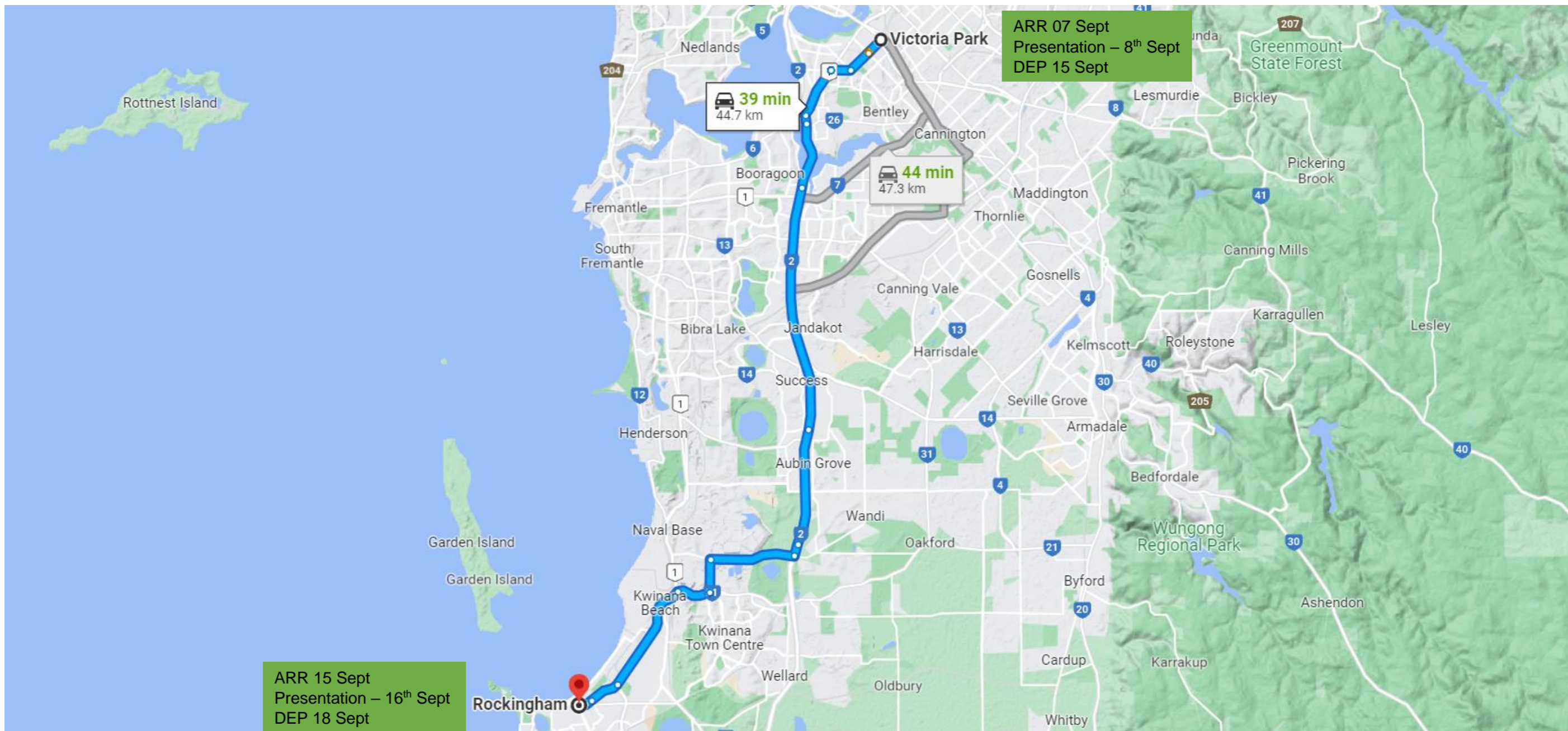




# Map 15

Victoria Park to Rockingham

44.7 km, 39 min

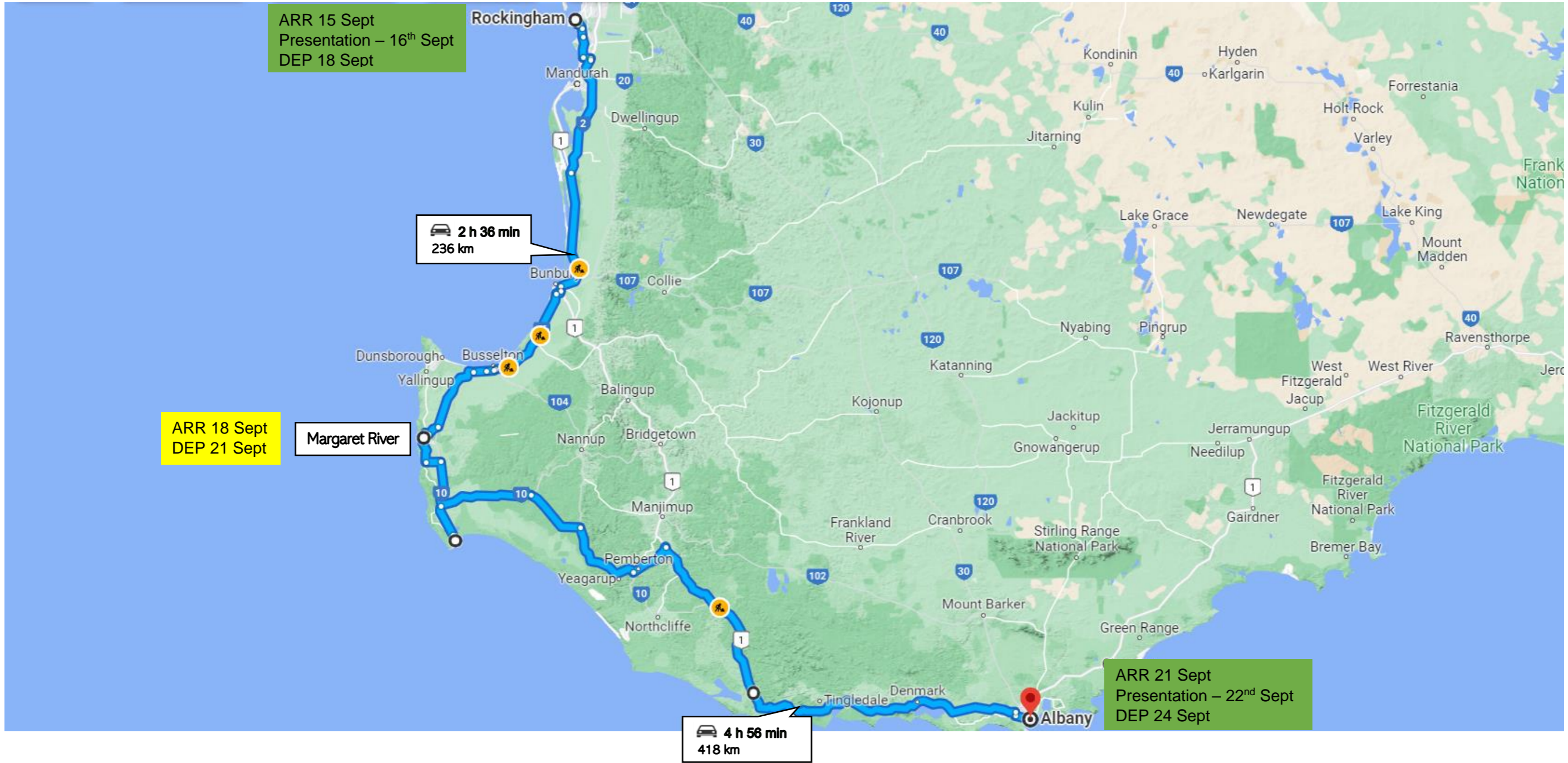




# Map 16

- 1. Rockingham to Margaret River
- 2. Margaret River to Albany

236 km, 2 h 36m  
418 km, 4 h 56m

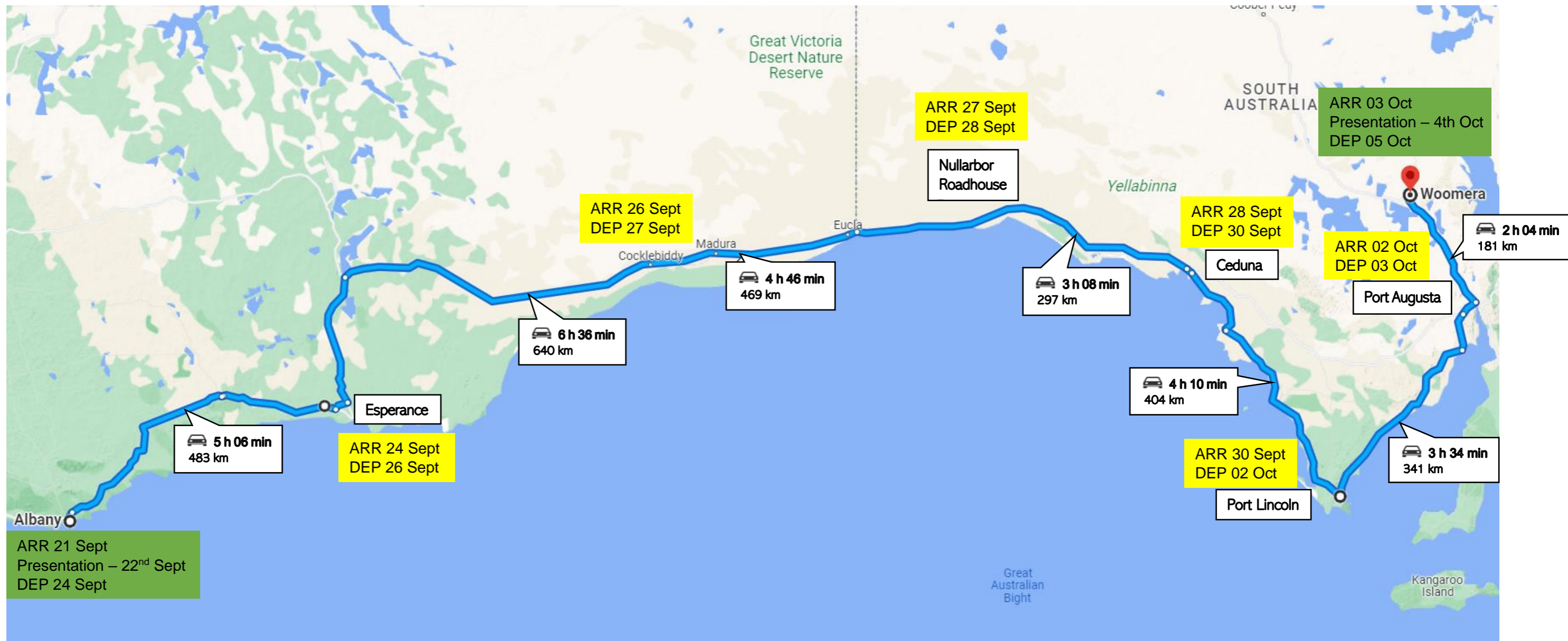




## Map 17

1. Albany to Esperance
2. Esperance to Cocklebidy
3. Cocklebidy to Nullarbor Roadhouse
4. Nullarbor Roadhouse to Ceduna
5. Ceduna to Port Lincoln
6. Port Lincoln to Port Augusta
7. Port Augusta to Woomera

483 km, 5 h 06 m  
 640 km, 6 h 36 m  
 469 km, 4 h 46 m  
 297 km, 3 h 08 m  
 404 km, 4 h 10 m  
 341 km, 3 h 34 m  
 181 km, 2 h 04 m

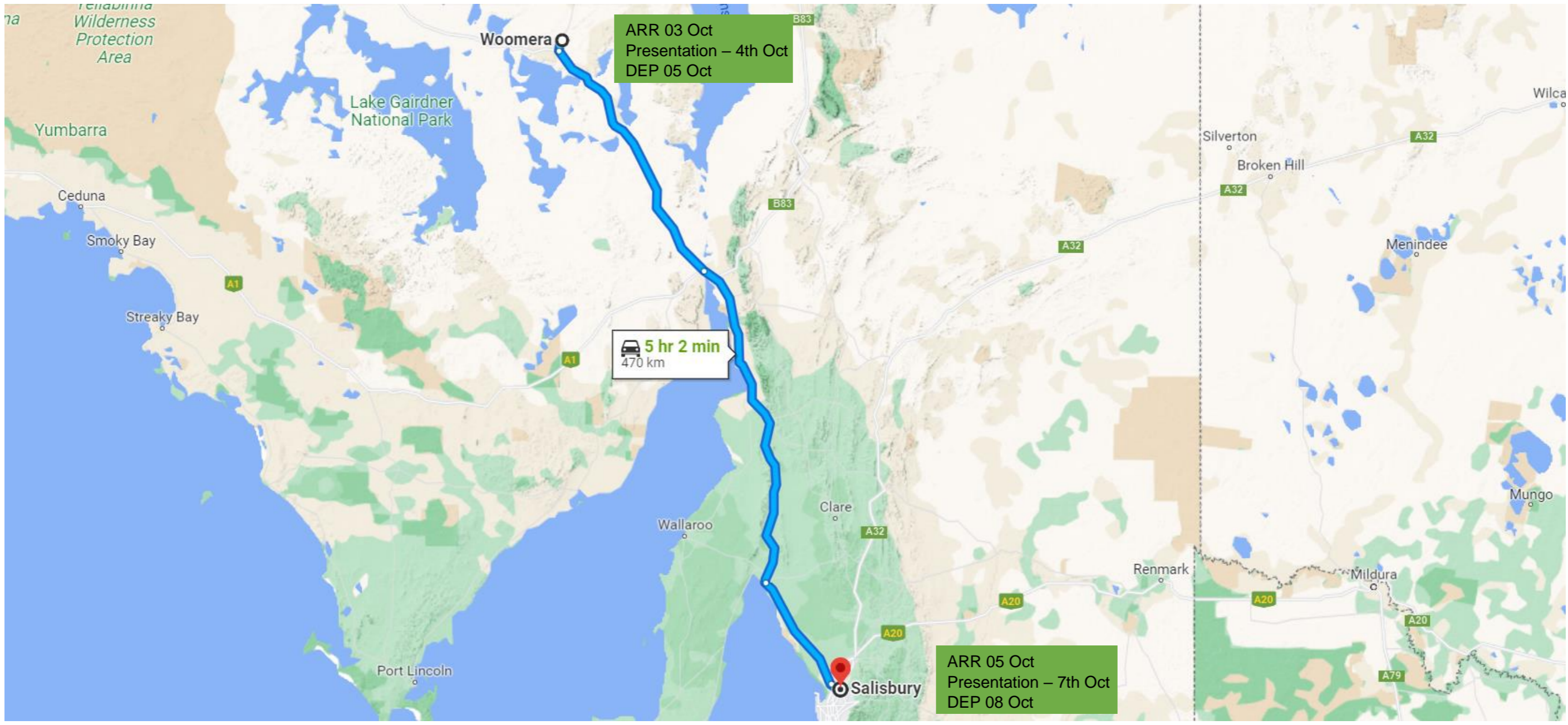




# Map 18

Woomera to Salisbury

470 km, 5 h 02 min





## Map 19

1. Salisbury to Robe
2. Robe to Port Fairy
3. Port Fairy to Werribee

353 km, 4 h 38 min

295 km, 3 h 19 min

342 km, 4 h 53 min









Map 21

1. Devonport to Swansea
2. Swansea to Claremont
3. Claremont to Strahan
4. Strahan to Stanley
5. Stanley to Devonport

397 km, 5 h 06 m  
 136 km, 1 h 43 m  
 289 km, 4 h 03 m  
 243 km, 4 h 06 m  
 124 km, 1 h 35 m





Map 22

Spirit of Tasmania Terminal Melbourne to RAAF Base East Sale

223 km, 2 h 41 min

