

Arlington

Key

- Flood Zone 2
- Flood Zone 3a
- Flood Zone 3b
- Future Flood Zone 3a
- Ancient Woodland
- Biodiversity Opportunity Areas
- Local Wildlife Site
- Priority Habitats
- Local Nature Reserve
- Sites of Special Scientific Interest (SSSI)
- Scheduled Ancient Monument
- Conservation Area
- Safeguarded infrastructure area
- Development Boundary
- Policies Map Boundary

The map does not identify specific open space areas. However the Council is seeking to protect the following types of open space: Allotments, Amenity Green Space, Parks and recreation grounds, Children's play space, Youth play space, Natural green space and Outdoor sports space.


© Crown copyright and database right 2024 Ordnance Survey AC0000805134. You are granted a non-exclusive, royalty free, revocable licence solely to view the Licensed Data for non-commercial purposes for the period during which Wealden District Council makes it available. You are not permitted to copy, sub-license, distribute, sell or otherwise make available the Licensed Data to third parties in any form. Third party rights to enforce the terms of this licence shall be reserved to OS.

© Natural England copyright. Contains Ordnance Survey data © Crown copyright and database right 2023.

© Environment Agency copyright and/or database right 2023. All rights reserved. Some features of this map are based on digital spatial data from the Centre for Ecology & Hydrology, © NERC (CEH), © Crown Copyright and Database Rights 2023 OS AC0000807064.

© Historic England 2023 Contains Ordnance Survey data © Crown copyright and database right 2023

Biodiversity Opportunity Areas supplied by Sussex Biodiversity Record Centre www.sxbrc.org.uk



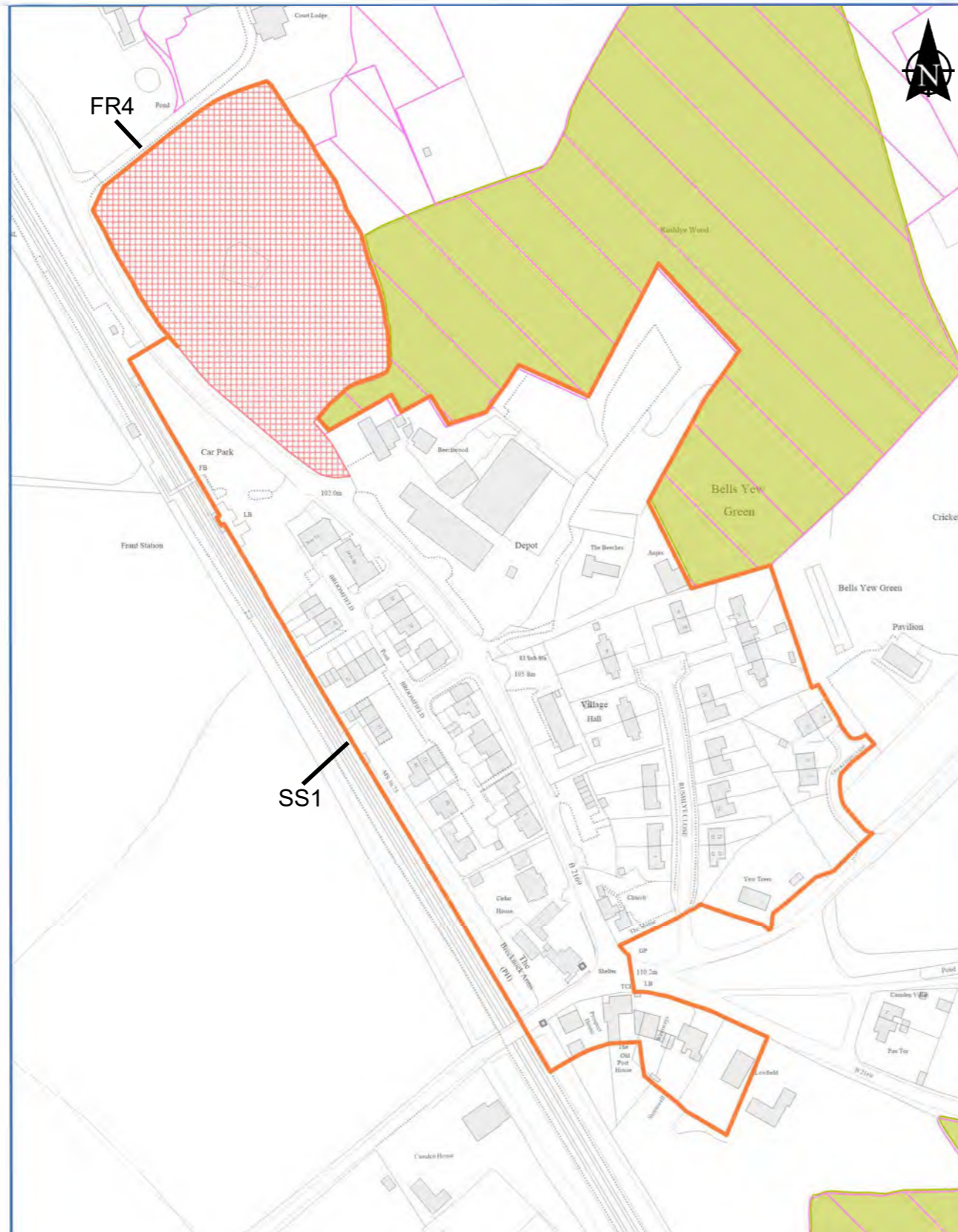
Policies Map

200 Metres

Scale 1:7500 @ A2

This page is intentionally left blank

Bells Yew Green



Key

- Ancient Woodland
- Priority Habitats
- Development Allocation
- Development Boundary
- Policies Map Boundary

The whole of this Policies Map is within the High Weald Area of Outstanding Natural Beauty (Policy NE7).

The map does not identify specific open space areas. However the Council is seeking to protect the following types of open space: Allotments, Amenity Green Space, Parks and recreation grounds, Children's play space, Youth play space, Natural green space and Outdoor sports space.

© Crown copyright and database right 2024 Ordnance Survey AC0000805134. You are granted a non-exclusive, royalty free, revocable licence solely to view the Licensed Data for non-commercial purposes for the period during which Wealden District Council makes it available. You are not permitted to copy, sub-license, distribute, sell or otherwise make available the Licensed Data to third parties in any form. Third party rights to enforce the terms of this licence shall be reserved to OS.

© Natural England copyright. Contains Ordnance Survey data © Crown copyright and database right 2023.

Policies Map



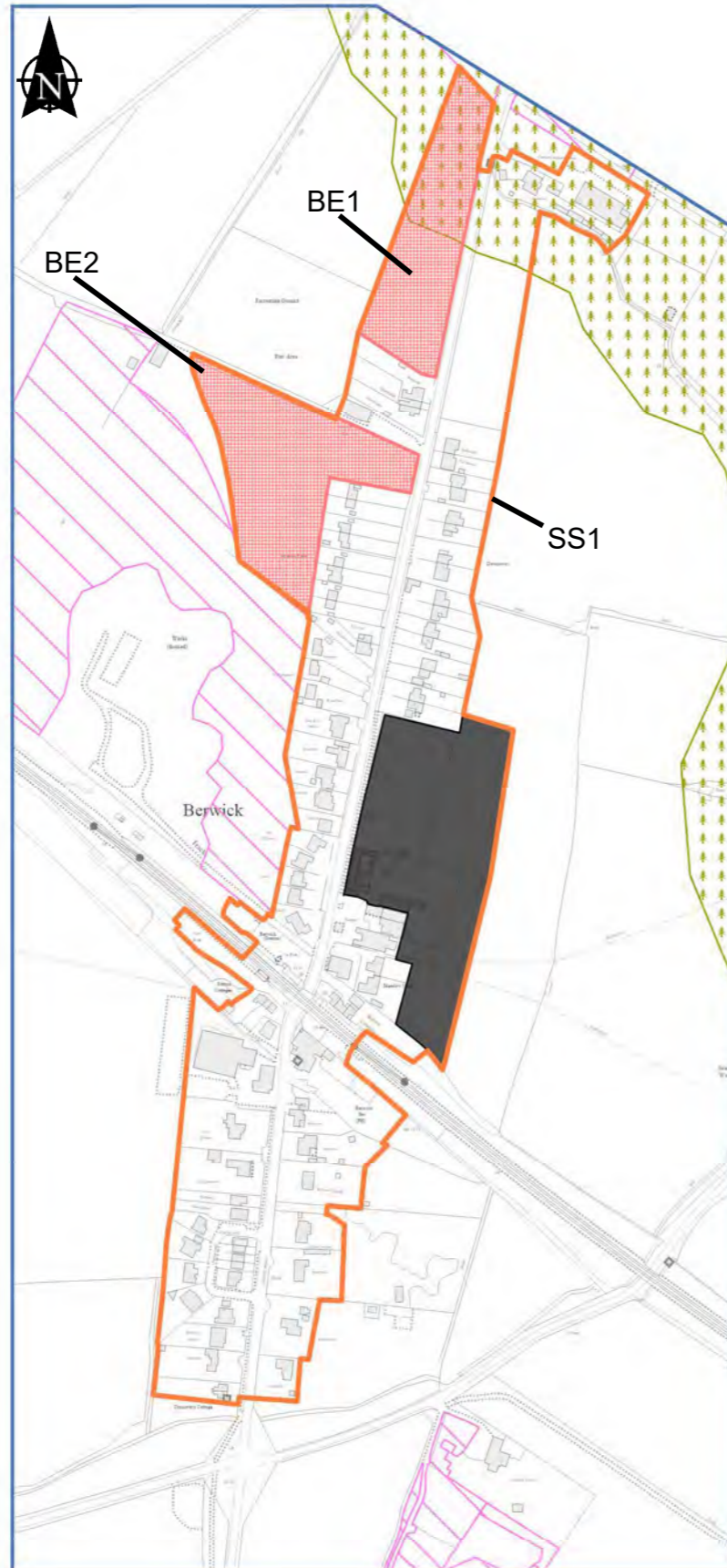
50 Metres

Scale 1:2500 @ A3

January 2024

This page is intentionally left blank

Berwick Station



Key

- Biodiversity Opportunity Areas 
- Priority Habitats 
- Development Allocation 
- Sites with Planning Permission 
- Development Boundary 
- Policies Map Boundary 

The map does not identify specific open space areas. However the Council is seeking to protect the following types of open space (policy INF 8): Allotments, Amenity Green Space, Parks and recreation grounds, Children’s play space, Youth play space, Natural green space and Outdoor sports space.

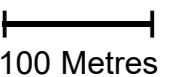
© Crown copyright and database right 2024 Ordnance Survey AC0000805134. You are granted a non-exclusive, royalty free, revocable licence solely to view the Licensed Data for non-commercial purposes for the period during which Wealden District Council makes it available. You are not permitted to copy, sub-license, distribute, sell or otherwise make available the Licensed Data to third parties in any form. Third party rights to enforce the terms of this licence shall be reserved to OS.

© Natural England copyright. Contains Ordnance Survey data © Crown copyright and database right 2023.

Biodiversity Opportunity Areas supplied by Sussex Biodiversity Record Centre www.sxbrc.org.uk



Policies Map











Scale 1:5000 @ A3

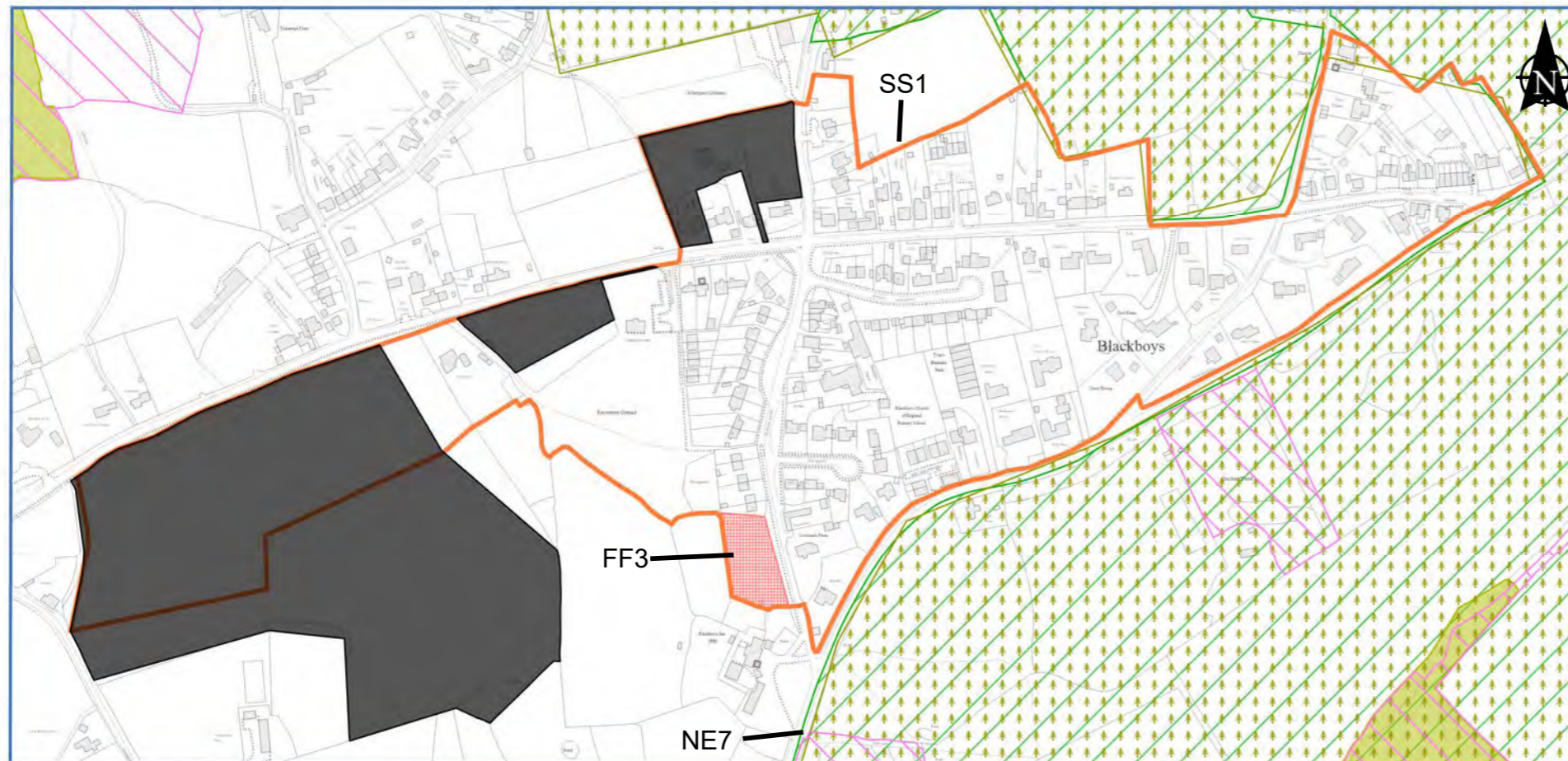
January 2024

This page is intentionally left blank

Blackboys

Key

- High Weald AONB 
- Ancient Woodland 
- Biodiversity Opportunity Areas 
- Priority Habitats 
- Development Allocation 
- Development Boundary 
- Sites with Planning Permission 
- Policies Map Boundary 



The map does not identify specific open space areas. However the Council is seeking to protect the following types of open space (policy INF 8): Allotments, Amenity Green Space, Parks and recreation grounds, Children's play space, Youth play space, Natural green space and Outdoor sports space.

© Crown copyright and database right 2024 Ordnance Survey AC0000805134. You are granted a non-exclusive, royalty free, revocable licence solely to view the Licensed Data for non-commercial purposes for the period during which Wealden District Council makes it available. You are not permitted to copy, sub-license, distribute, sell or otherwise make available the Licensed Data to third parties in any form. Third party rights to enforce the terms of this licence shall be reserved to OS.

© Natural England copyright. Contains Ordnance Survey data © Crown copyright and database right 2023.

Biodiversity Opportunity Areas supplied by Sussex Biodiversity Record Centre www.sxbrc.org.uk



Policies Map


100 Metres


Scale 1:5000 @ A3

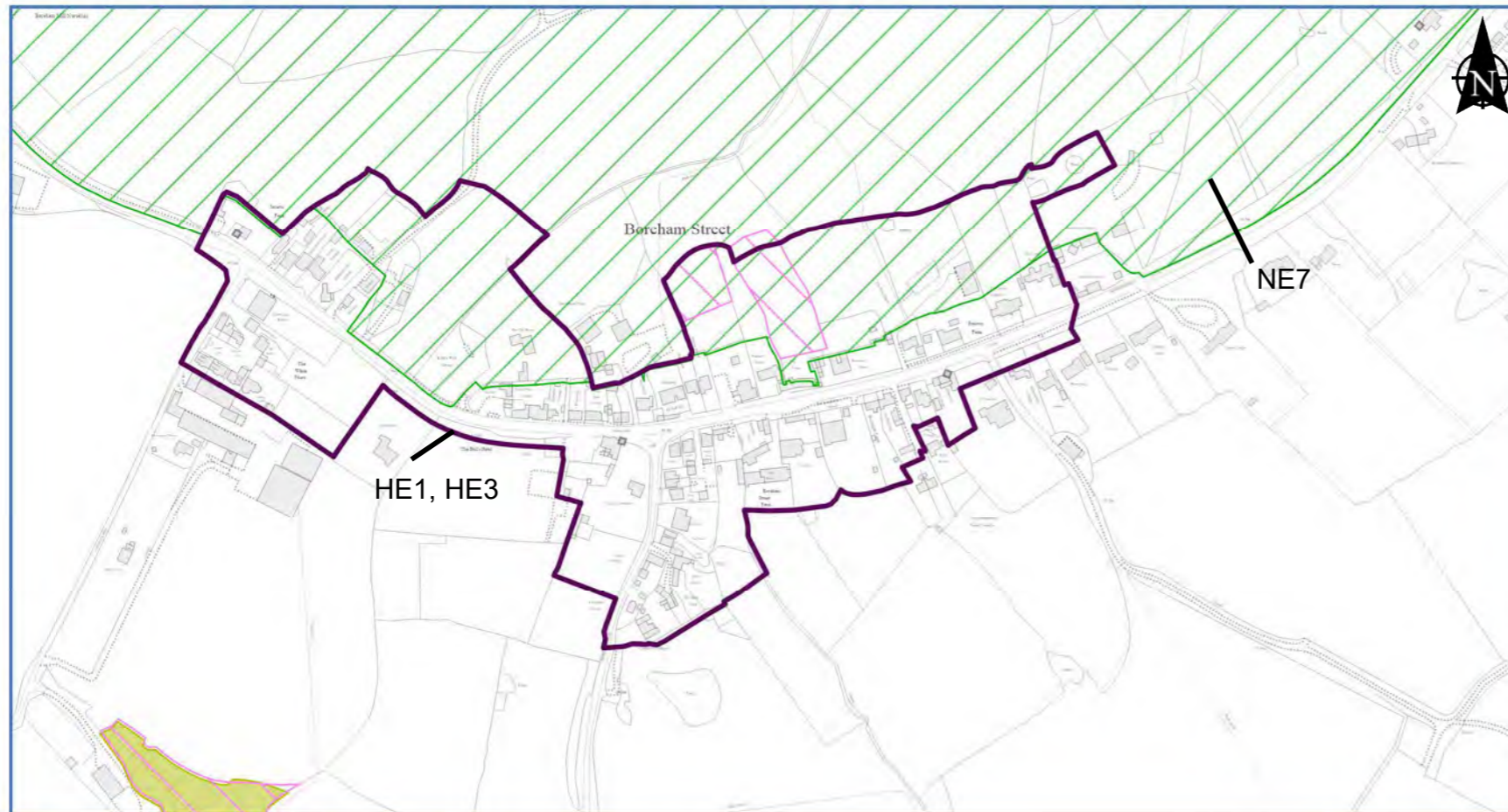
January 2024

This page is intentionally left blank

Boreham Street

Key

- High Weald AONB 
- Ancient Woodland 
- Priority Habitats 
- Conservation Area 
- Policies Map Boundary 



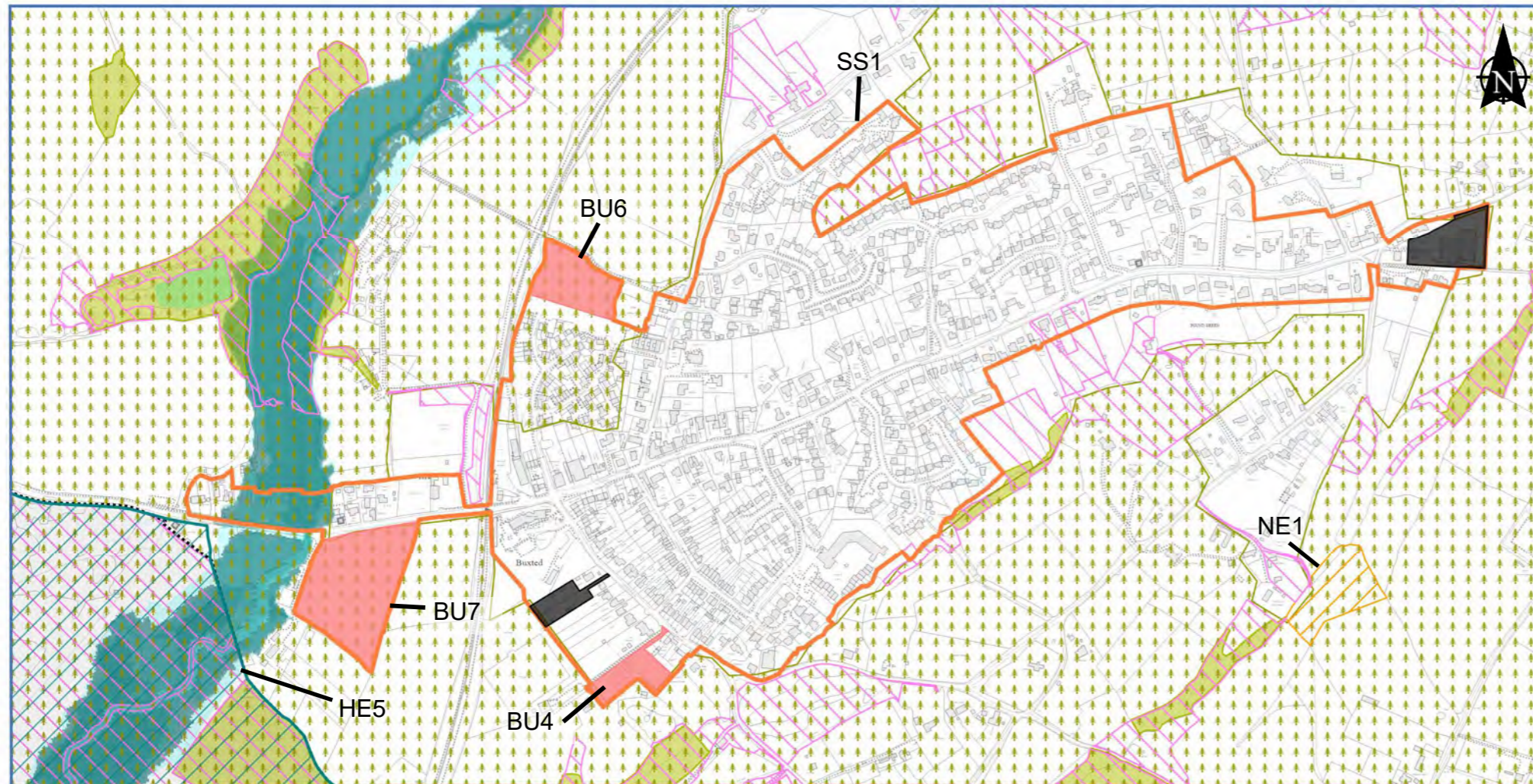
The map does not identify specific open space areas. However the Council is seeking to protect the following types of open space (policy INF 8): Allotments, Amenity Green Space, Parks and recreation grounds, Children’s play space, Youth play space, Natural green space and Outdoor sports space.

© Crown copyright and database right 2024 Ordnance Survey AC0000805134. You are granted a non-exclusive, royalty free, revocable licence solely to view the Licensed Data for non-commercial purposes for the period during which Wealden District Council makes it available. You are not permitted to copy, sub-license, distribute, sell or otherwise make available the Licensed Data to third parties in any form. Third party rights to enforce the terms of this licence shall be reserved to OS.

© Natural England copyright. Contains Ordnance Survey data © Crown copyright and database right 2023.



This page is intentionally left blank



Buxted

Key

- Flood Zone 2
- Flood Zone 3a
- Flood Zone 3b
- Future Flood Zone 3a
- Ancient Woodland
- Biodiversity Opportunity Areas
- Local Wildlife Site
- Priority Habitats
- Historic Parks and Gardens
- Development Allocation
- Development Boundary
- Sites with Planning Permission
- Policies Map Boundary

The map does not identify specific open space areas. However the Council is seeking to protect the following types of open space: Allotments, Amenity Green Space, Parks and recreation grounds, Children's play space, Youth play space, Natural green space and Outdoor sport

© Crown copyright and database right 2024 Ordnance Survey AC0000805134. You are granted a non-exclusive, royalty free, revocable licence solely to view the Licensed Data for non-commercial purposes for the period during which Wealden District Council makes it available. You are not permitted to copy, sub-license, distribute, sell or otherwise make available the Licensed Data to third parties in any form. Third party rights to enforce the terms of this licence shall be reserved to OS.

© Natural England copyright. Contains Ordnance Survey data © Crown copyright and database right 2023.

© Environment Agency copyright and/or database right 2023. All rights reserved. Some features of this map are based on digital spatial data from the Centre for Ecology & Hydrology, © NERC (CEH). © Crown Copyright and Database Rights 2023 OS AC0000807064.

© Historic England 2023 Contains Ordnance Survey data © Crown copyright and database right 2023

Biodiversity Opportunity Areas supplied by Sussex Biodiversity Record Centre www.sxbrc.org.uk



Policies Map

200 Metres





Scale 1:8000 @ A3

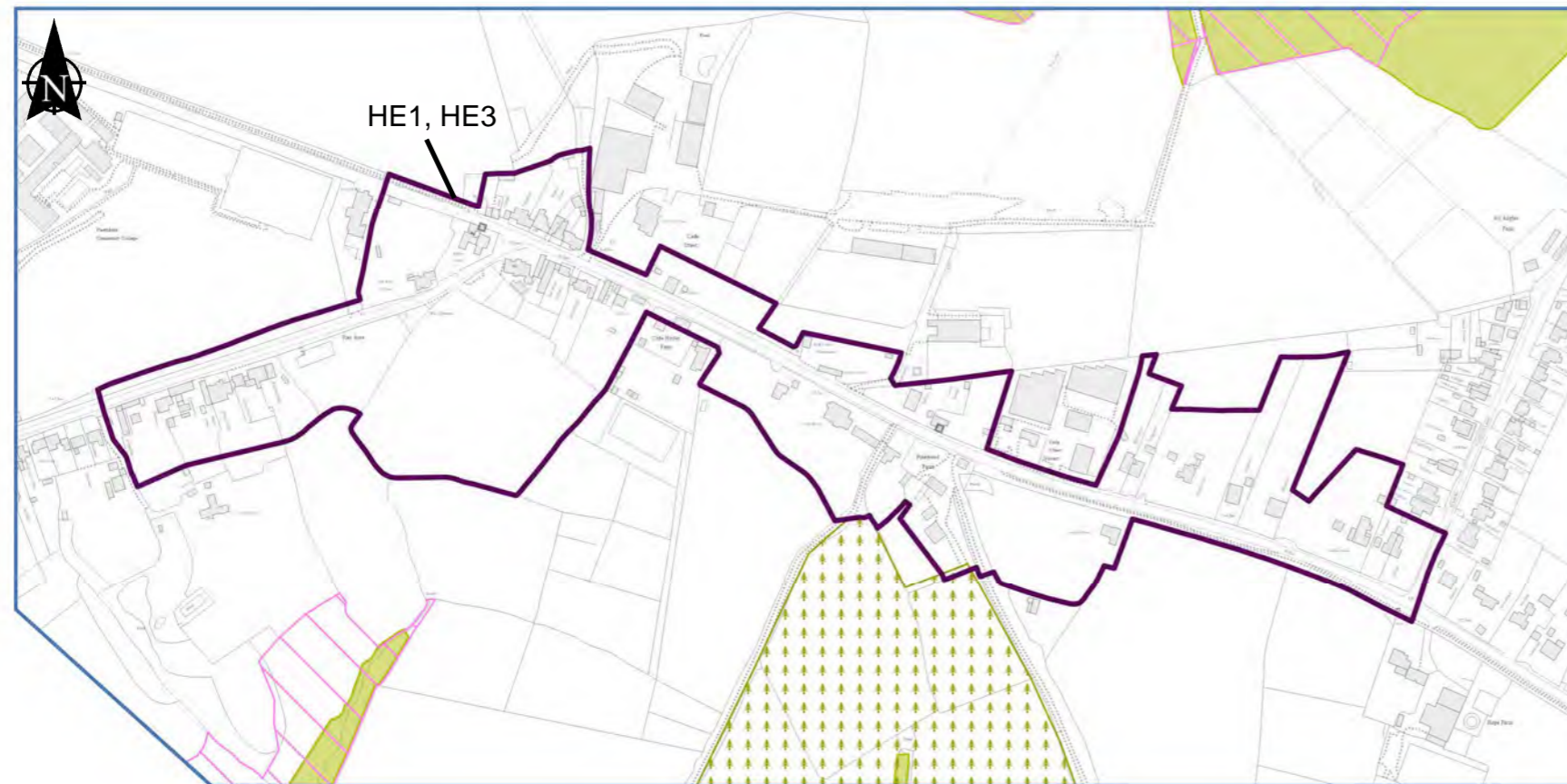
January 2024

This page is intentionally left blank

Cade Street

Key

- Ancient Woodland 
- Biodiversity Opportunity Areas 
- Priority Habitats 
- Conservation Area 
- Policies Map Boundary 



The whole of this Policies Map is within the High Weald Area of Outstanding Natural Beauty (Policy NE7).

The map does not identify specific open space areas. However the Council is seeking to protect the following types of open space: Allotments, Amenity Green Space, Parks and recreation grounds, Children's play space, Youth play space, Natural green space and Out


© Crown copyright and database right 2024 Ordnance Survey AC0000805134. You are granted a non-exclusive, royalty free, revocable licence solely to view the Licensed Data for non-commercial purposes for the period during which Wealden District Council makes it available. You are not permitted to copy, sub-license, distribute, sell or otherwise make available the Licensed Data to third parties in any form. Third party rights to enforce the terms of this licence shall be reserved to OS.

© Natural England copyright. Contains Ordnance Survey data © Crown copyright and database right 2023.

Biodiversity Opportunity Areas supplied by Sussex Biodiversity Record Centre www.sxbrc.org.uk



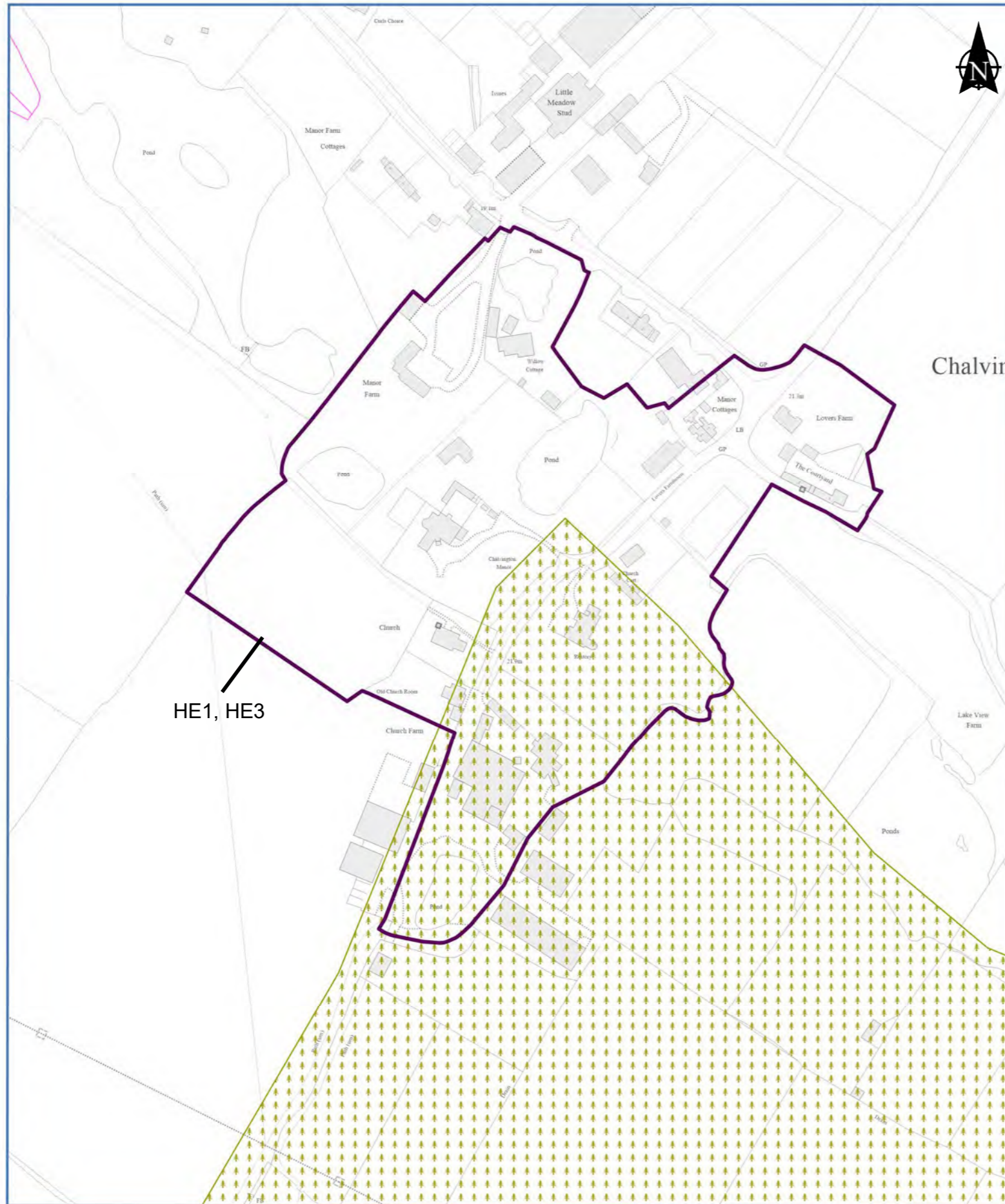
Policies Map


100 Metres

Scale 1:5000 @ A3

This page is intentionally left blank

Chalvington



Key

Biodiversity Opportunity Areas



Priority Habitats



Conservation Area



Policies Map Boundary



The map does not identify specific open space areas. However the Council is seeking to protect the following types of open space (Policy INF 8): Allotments, Amenity Green Space, Parks and recreation grounds, Children's play space, Youth play space, Natural green space and Outdoor sports space.

© Crown copyright and database right 2024 Ordnance Survey AC0000805134. You are granted a non-exclusive, royalty free, revocable licence solely to view the Licensed Data for non-commercial purposes for the period during which Wealden District Council makes it available. You are not permitted to copy, sub-license, distribute, sell or otherwise make available the Licensed Data to third parties in any form. Third party rights to enforce the terms of this licence shall be reserved to OS.

Biodiversity Opportunity Areas supplied by Sussex Biodiversity Record Centre www.sxbrc.org.uk



Policies Map

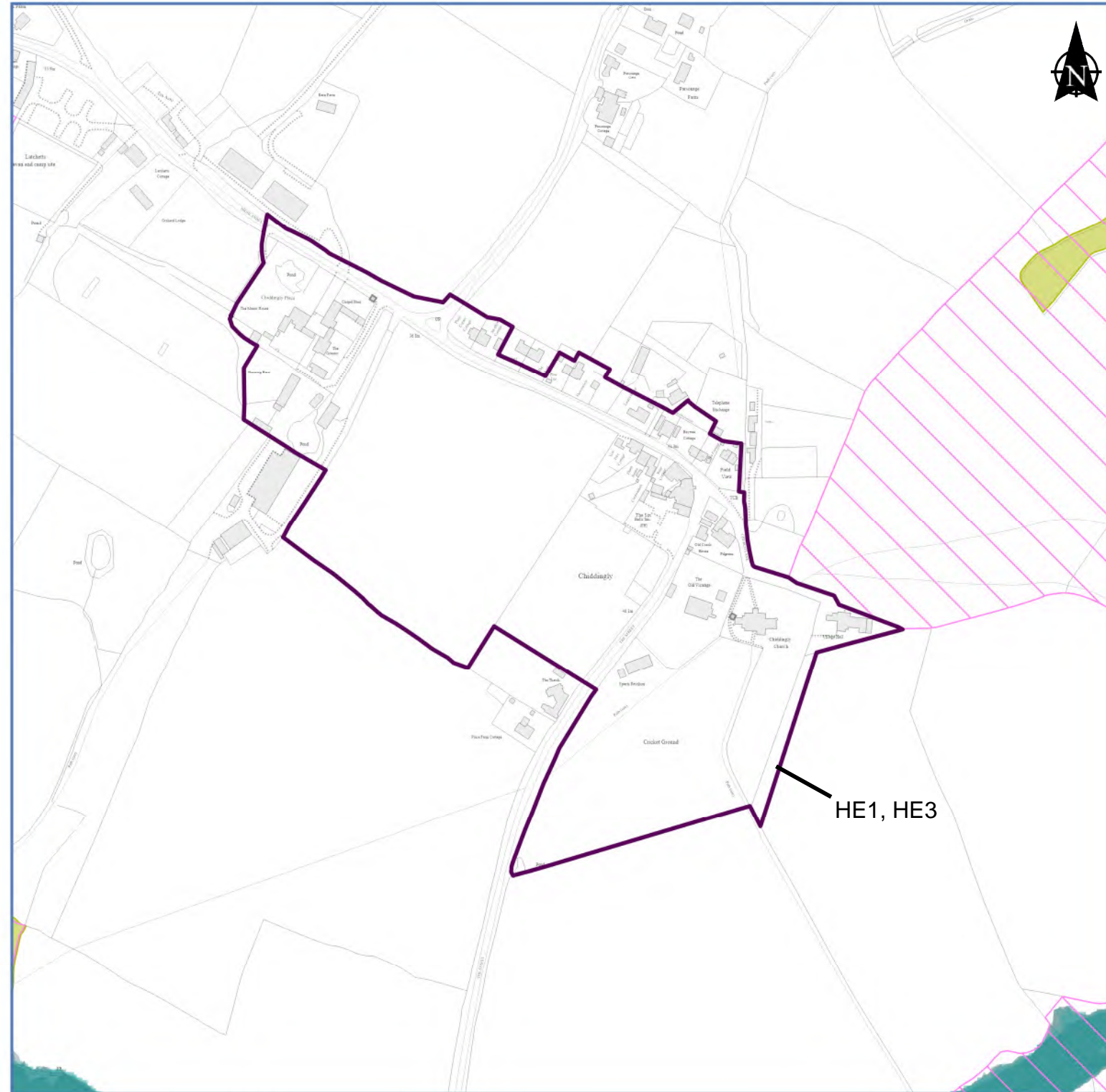
50 Metres

Scale 1:2500 @ A3







January 2024

This page is intentionally left blank

Chiddingly



Key

- Flood Zone 2 
- Flood Zone 3a 
- Flood Zone 3b 
- Future Flood Zone 3a 
- Ancient Woodland 
- Priority Habitats 
- Conservation Area 
- Policies Map Boundary 

The map does not identify specific open space areas. However the Council is seeking to protect the following types of open space (Policy INF 8): Allotments, Amenity Green Space, Parks and recreation grounds, Children’s play space, Youth play space, Natural green space and Outdoor sports space.

© Crown copyright and database right 2024 Ordnance Survey AC0000805134. You are granted a non-exclusive, royalty free, revocable licence solely to view the Licensed Data for non-commercial purposes for the period during which Wealden District Council makes it available. You are not permitted to copy, sub-license, distribute, sell or otherwise make available the Licensed Data to third parties in any form. Third party rights to enforce the terms of this licence shall be reserved to OS.

© Natural England copyright. Contains Ordnance Survey data © Crown copyright and database right 2023.

© Environment Agency copyright and/or database right 2023. All rights reserved. Some features of this map are based on digital spatial data from the Centre for Ecology & Hydrology, © NERC (CEH). © Crown Copyright and Database Rights 2023 OS AC0000807064.

Policies Map



100 Metres

Scale 1:4000 @ A3

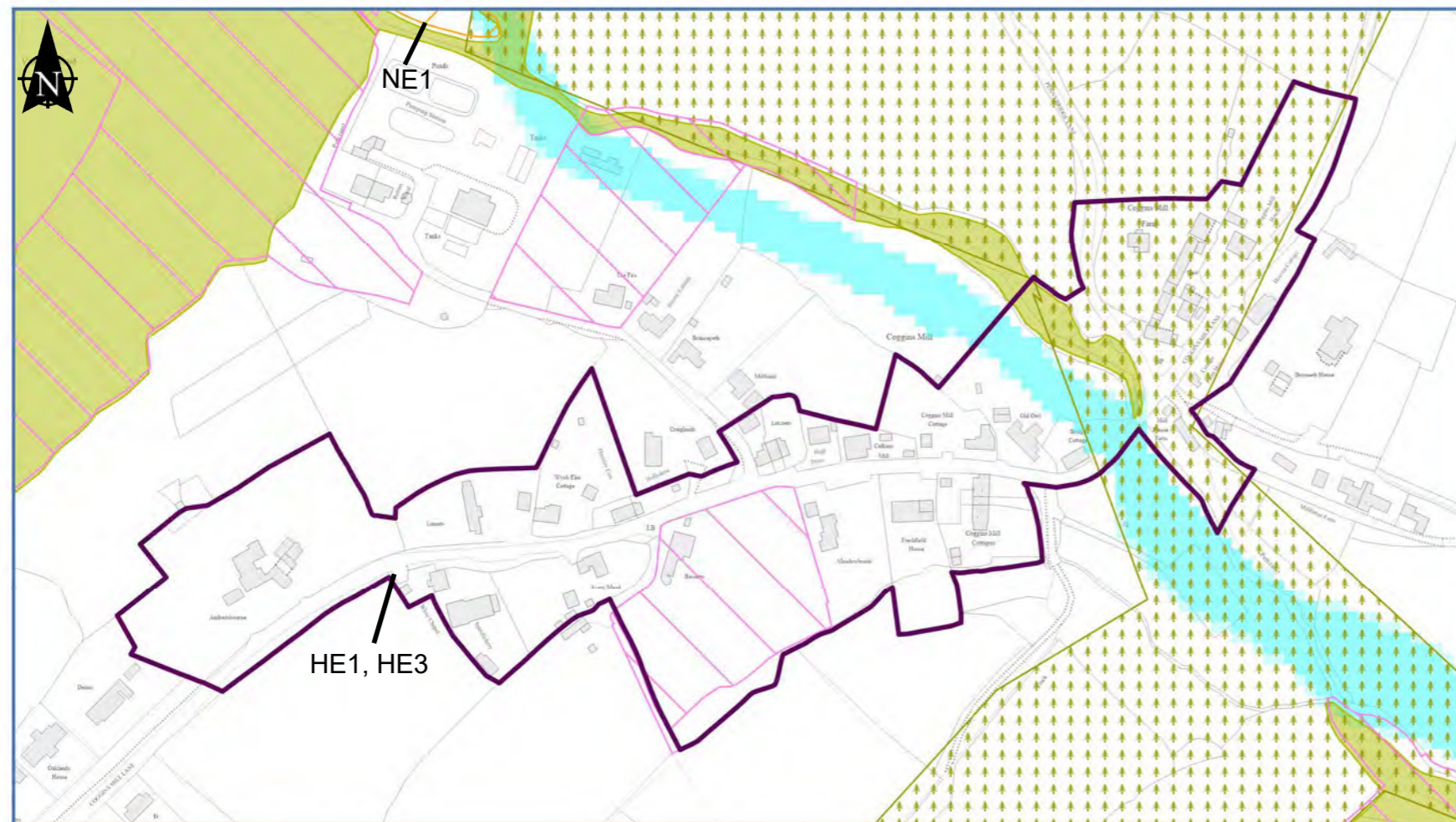
January 2024

This page is intentionally left blank

Coggins Mill

Key

- Flood Zone 2
- Flood Zone 3a
- Ancient Woodland
- Biodiversity Opportunity Areas
- Local Wildlife Site
- Priority Habitats
- Conservation Area
- Policies Map Boundary



The whole of this Policies Map is within the High Weald Area of Outstanding Natural Beauty (Policy NE 7).

The map does not identify specific open space areas. However the Council is seeking to protect the following types of open space ((Policy INF 8): Allotments, Amenity Green Space, Parks and recreation grounds, Children's play space, Youth play space, Natural green space and Outdoor sports space.

© Crown copyright and database right 2024 Ordnance Survey AC0000805134. You are granted a non-exclusive, royalty free, revocable licence solely to view the Licensed Data for non-commercial purposes for the period during which Wealden District Council makes it available. You are not permitted to copy, sub-license, distribute, sell or otherwise make available the Licensed Data to third parties in any form. Third party rights to enforce the terms of this licence shall be reserved to OS.

© Natural England copyright. Contains Ordnance Survey data © Crown copyright and database right 2023.

© Environment Agency copyright and/or database right 2023. All rights reserved. Some features of this map are based on digital spatial data from the Centre for Ecology & Hydrology, © NERC (CEH). © Crown Copyright and Database Rights 2023 OS AC0000807064.

Biodiversity Opportunity Areas supplied by Sussex Biodiversity Record Centre www.sxbrc.org.uk



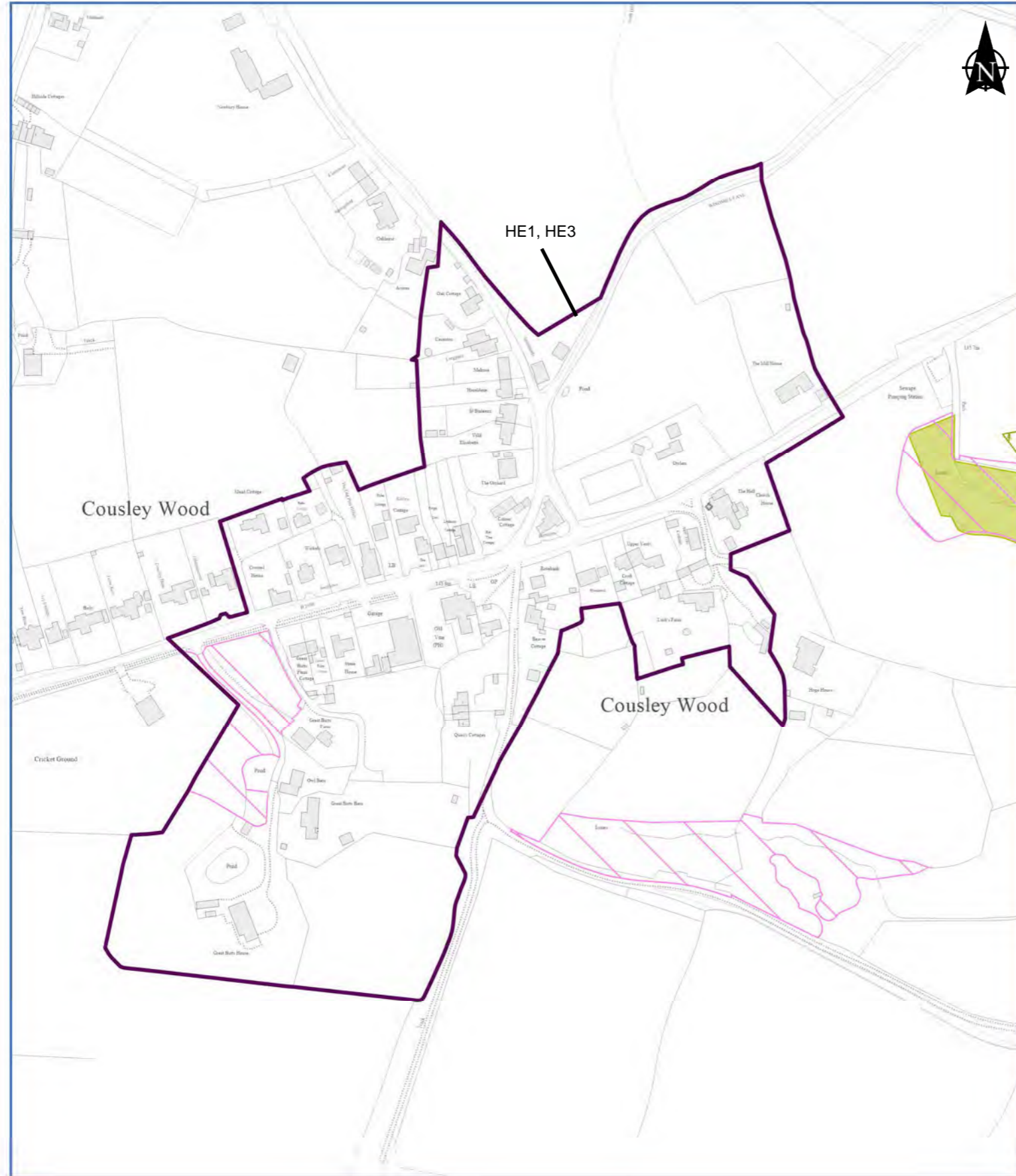
Policies Map

50 Metres

Scale 1:3000 @ A3

January 2024

This page is intentionally left blank



Cousley Wood

Key

- Ancient Woodland
- Priority Habitats
- Conservation Area
- Policies Map Boundary

The whole of this Policies Map is within the High Weald Area of Outstanding Natural Beauty (Policy NE 7).

The map does not identify specific open space areas. However the Council is seeking to protect the following types of open space (Policy INF 8): Allotments, Amenity Green Space, Parks and recreation grounds, Children's play space, Youth play space, Natural green space and Outdoor sports space.

© Crown copyright and database right 2024 Ordnance Survey AC0000805134. You are granted a non-exclusive, royalty free, revocable licence solely to view the Licensed Data for non-commercial purposes for the period during which Wealden District Council makes it available. You are not permitted to copy, sub-license, distribute, sell or otherwise make available the Licensed Data to third parties in any form. Third party rights to enforce the terms of this licence shall be reserved to OS.

© Natural England copyright. Contains Ordnance Survey data © Crown copyright and database right 2023.



Policies Map

50 Metres

Scale 1:3000 @ A3

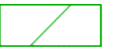
January 2024

This page is intentionally left blank

Cowbeech

Key

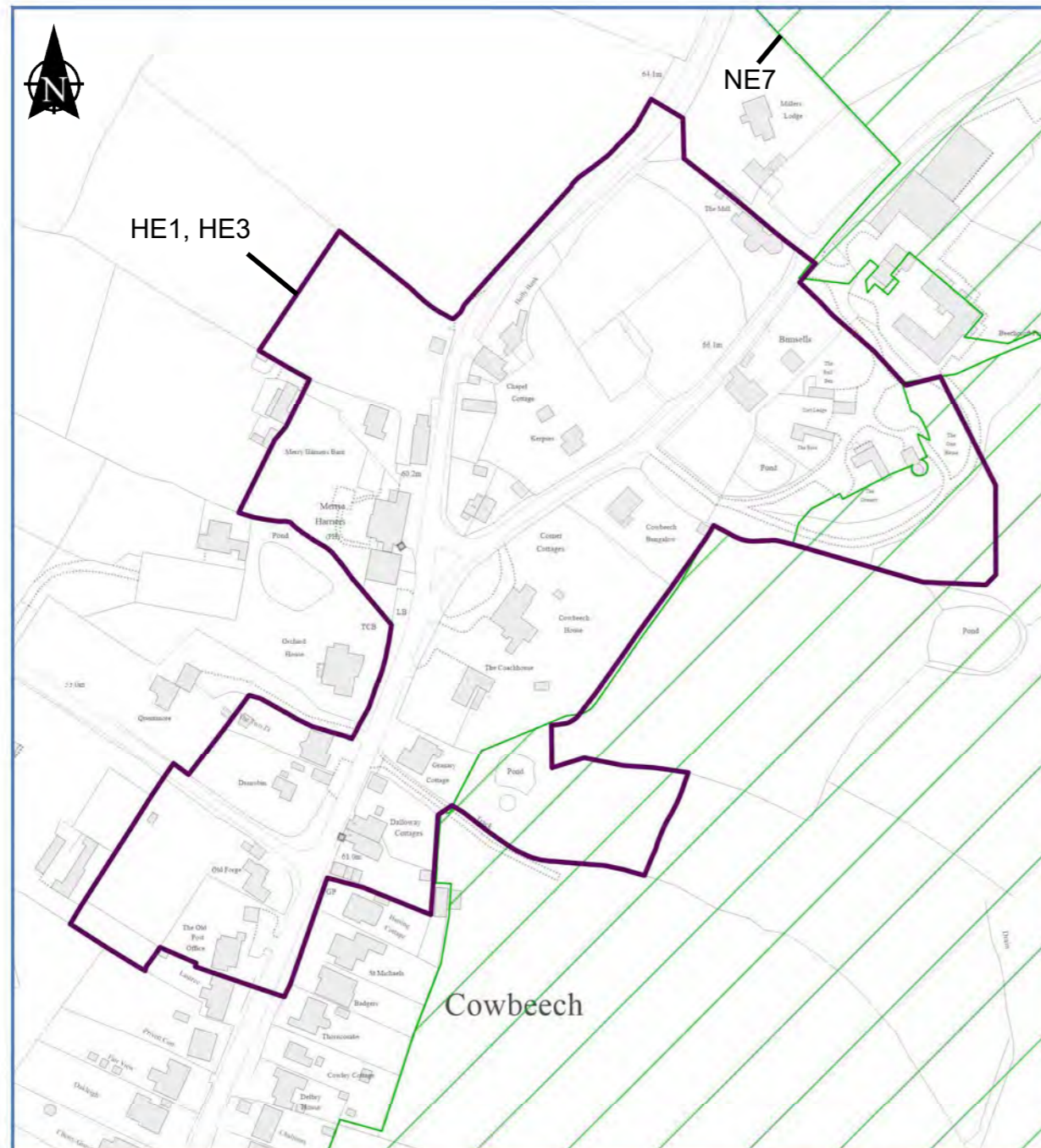
High Weald AONB



Conservation Area



Policies Map Boundary



The map does not identify specific open space areas. However the Council is seeking to protect the following types of open space: Allotments, Amenity Green Space, Parks and recreation grounds, Children's play space, Youth play space, Natural green space and Outdoor sports space.

© Crown copyright and database right 2024 Ordnance Survey AC0000805134. You are granted a non-exclusive, royalty free, revocable licence solely to view the Licensed Data for non-commercial purposes for the period during which Wealden District Council makes it available. You are not permitted to copy, sub-license, distribute, sell or otherwise make available the Licensed Data to third parties in any form. Third party rights to enforce the terms of this licence shall be reserved to OS.

© Natural England copyright. Contains Ordnance Survey data © Crown copyright and database right 2023.

Proposals Map



50 Metres

Scale 1:2500 @ A3

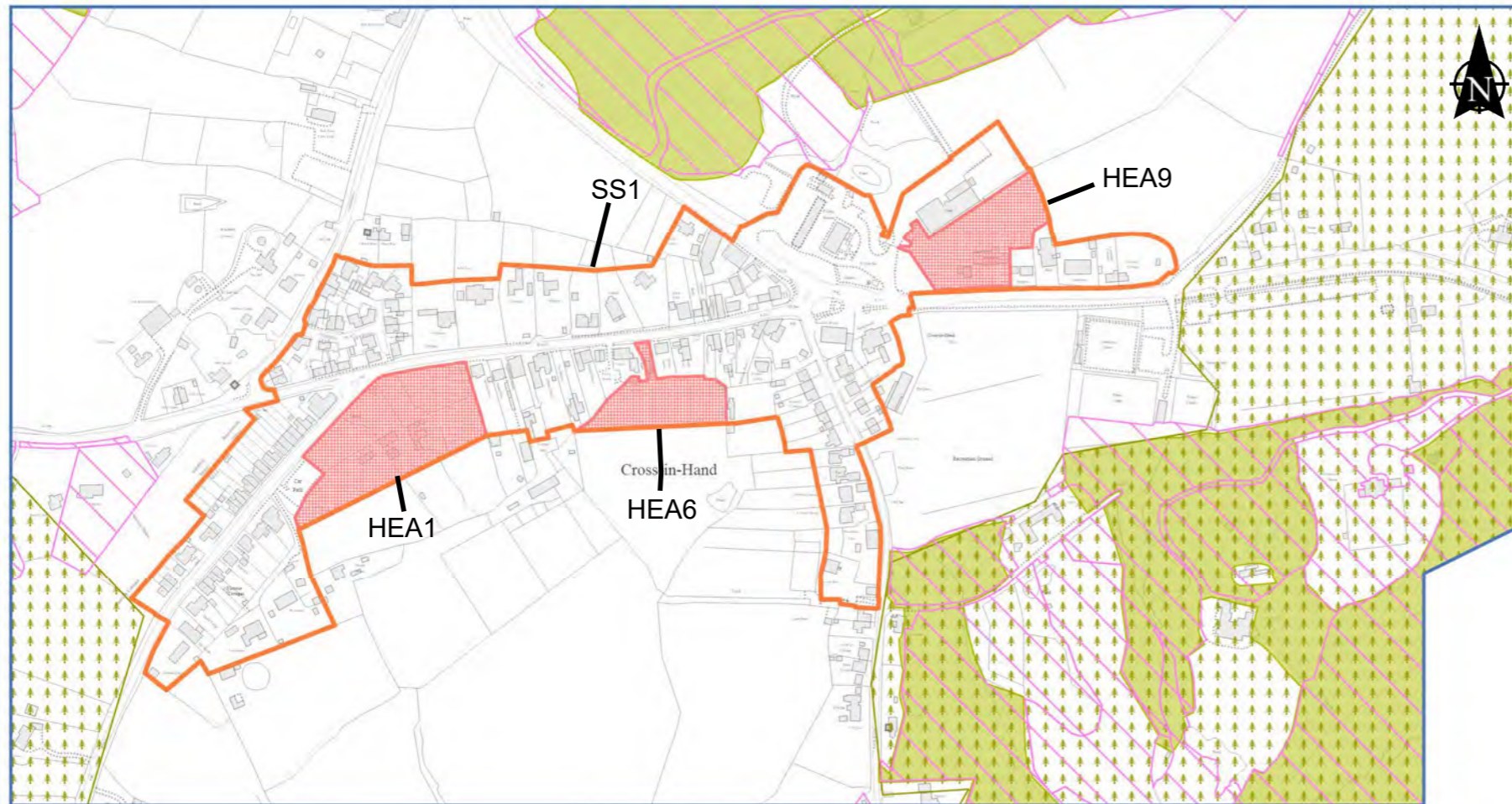
January 2024

This page is intentionally left blank

Cross in Hand

Key

- Ancient Woodland 
- Biodiversity Opportunity Areas 
- Priority Habitats 
- Development Allocation 
- Development Boundary 
- Policies Map Boundary 



The whole of this Policies Map is within the High Weald Area of Outstanding Natural Beauty (Policy NE 7).

The map does not identify specific open space areas. However the Council is seeking to protect the following types of open space (Policy INF 8): Allotments, Amenity Green Space, Parks and recreation grounds, Children’s play space, Youth play space, Natural green space and Outdoor sports space.

© Crown copyright and database right 2024 Ordnance Survey AC0000805134. You are granted a non-exclusive, royalty free, revocable licence solely to view the Licensed Data for non-commercial purposes for the period during which Wealden District Council makes it available. You are not permitted to copy, sub-licence, distribute, sell or otherwise make available the Licensed Data to third parties in any form. Third party rights to enforce the terms of this licence shall be reserved to OS.

© Natural England copyright. Contains Ordnance Survey data © Crown copyright and database right 2023.

Biodiversity Opportunity Areas supplied by Sussex Biodiversity Record Centre www.sxbr.org.uk



Policies Map

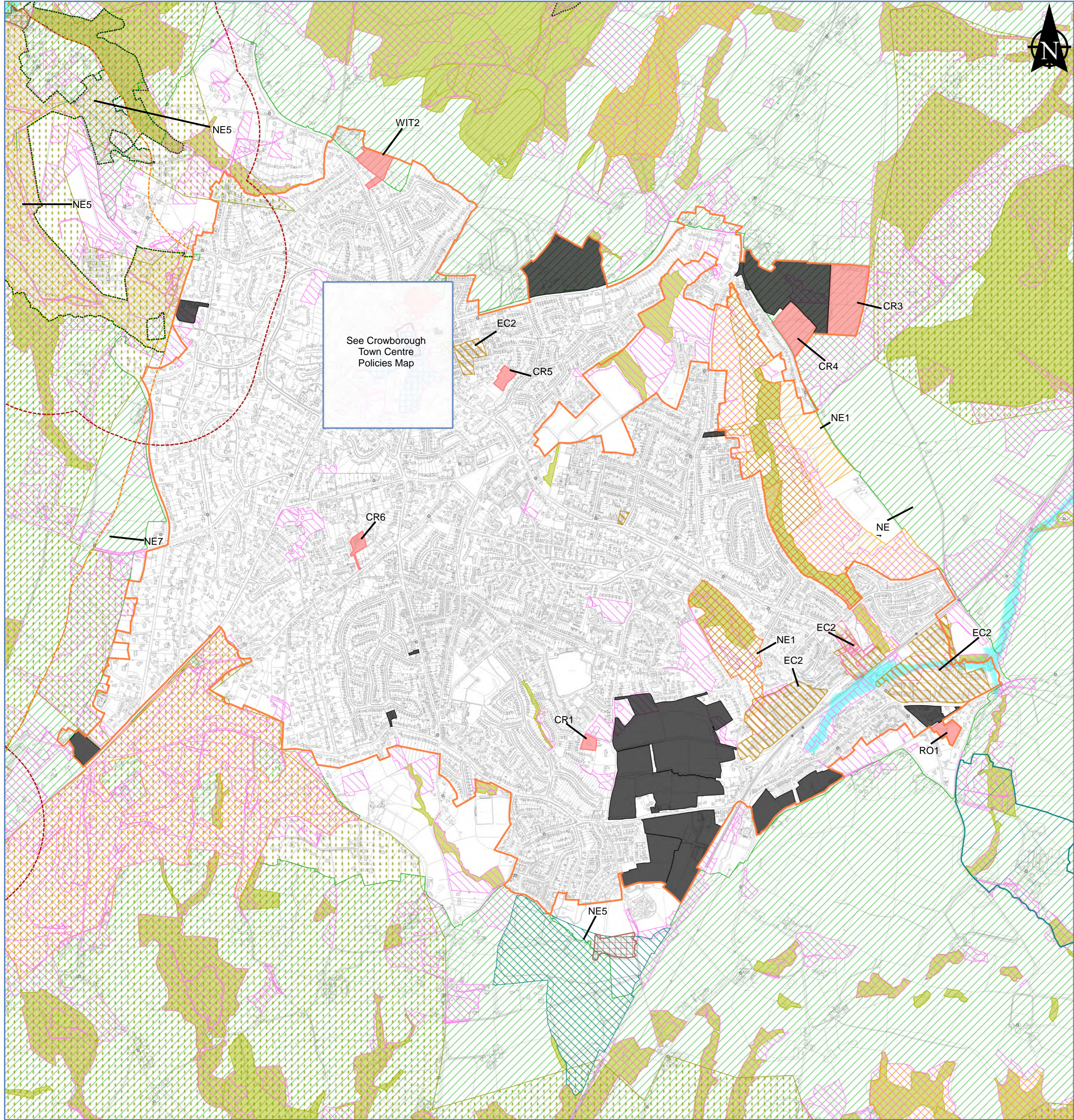
100 Metres

Scale 1:5000 @ A3

January 2024

This page is intentionally left blank

Crowborough



Key

- Flood Zone 2
- Flood Zone 3a
- High Weald AONB
- Ancient Woodland
- Biodiversity Opportunity Areas
- Local Wildlife Site
- Priority Habitats
- Local Nature Reserve
- Special Area Conservation
- Special Protection Area
- Sites of Special Scientific Interest (SSSI)
- Suitable Alternative Natural Green Space (SANGS)
- Historic Parks and Gardens
- Ashdown Forest Medieval Pale
- Scheduled Ancient Monument
- 400m Special Protection Area Zone
- Key Employment Areas
- Development Allocation
- Sites with Planning Permission
- Development Boundary
- Policies Map Boundary

The map does not identify specific open space areas. However the Council is seeking to protect the following types of open space (Policy INF 8): Allotments, Amenity Green Space, Parks and recreation grounds, Children's play space, Youth play space, Natural green space and Outdoor sports space.


© Crown copyright and database right 2024 Ordnance Survey AC0000805134. You are granted a non-exclusive, royalty free, revocable licence solely to view the Licensed Data for non-commercial purposes for the period during which Wealden District Council makes it available. You are not permitted to copy, sub-licence, distribute, sell or otherwise make available the Licensed Data to third parties in any form. Third party rights to enforce the terms of this licence shall be reserved to OS.

© Natural England copyright. Contains Ordnance Survey data © Crown copyright and database right 2023.

© Environment Agency copyright and/or database right 2023. All rights reserved. Some features of this map are based on digital spatial data from the Centre for Ecology & Hydrology, © NERC (CEH), © Crown Copyright and Database Rights 2023 OS AC0000807064.

© Historic England 2023 Contains Ordnance Survey data © Crown copyright and database right 2023

Biodiversity Opportunity Areas supplied by Sussex Biodiversity Record Centre www.sxbrcc.org

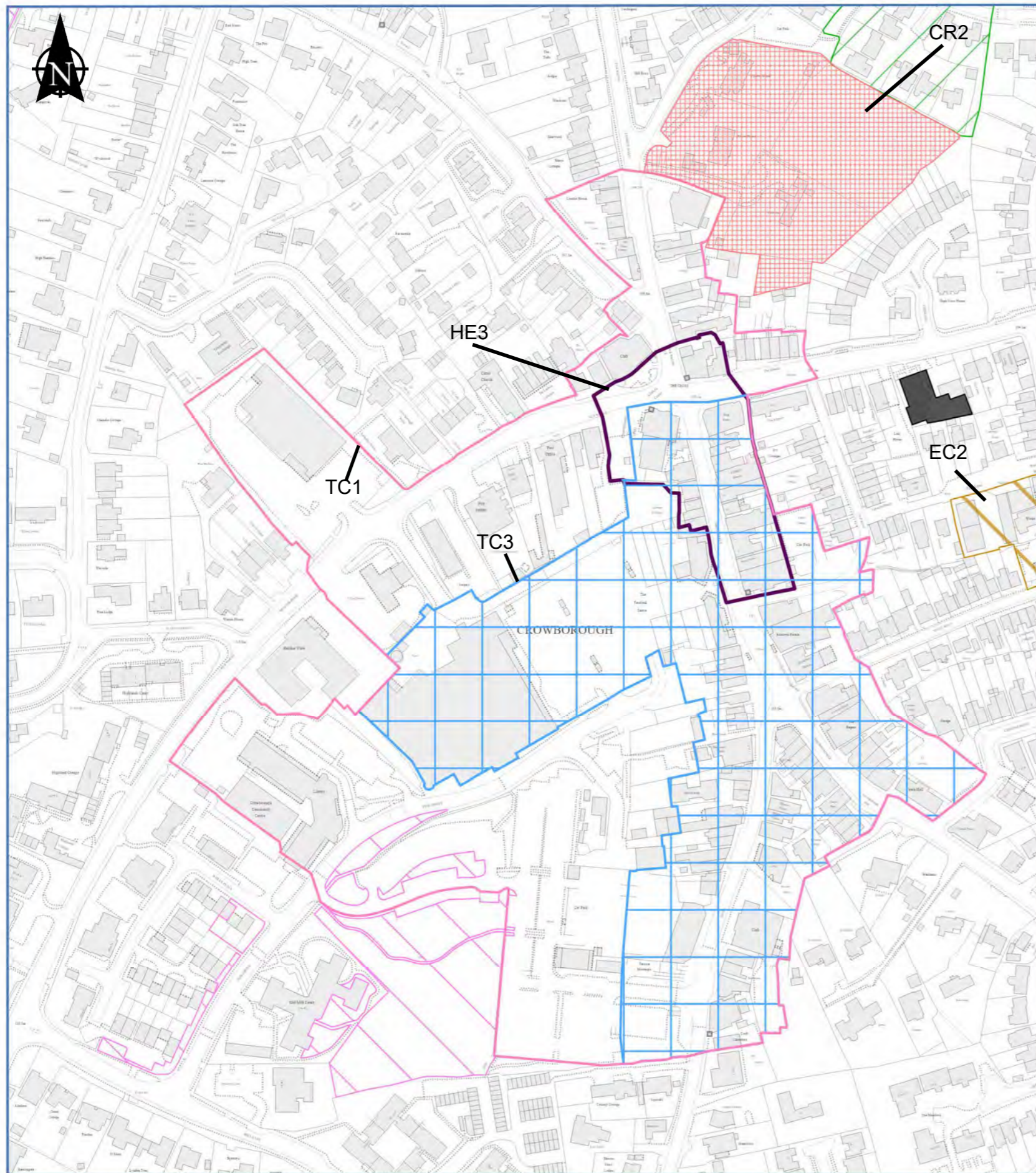


Policies Map

500 Metres










Scale 1:10000 @ A1

This page is intentionally left blank



Crowborough Town Centre Inset Map

Key

- High Weald AONB 
- Priority Habitats 
- Conservation Area 
- Key Employment Areas 
- Primary Shopping Area 
- Town Centre Boundary 
- Development Allocation 
- Sites with Planning Permission 
- Policies Map Boundary 

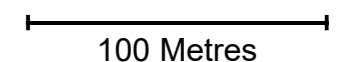
The map does not identify specific open space areas. However the Council is seeking to protect the following types of open space (Policy INF 8): Allotments, Amenity Green Space, Parks and recreation grounds, Children’s play space, Youth play space, Natural green space and Outdoor sports space.

© Crown copyright and database right 2024 Ordnance Survey AC0000805134. You are granted a non-exclusive, royalty free, revocable licence solely to view the Licensed Data for non-commercial purposes for the period during which Wealden District Council makes it available. You are not permitted to copy, sub-license, distribute, sell or otherwise make available the Licensed Data to third parties in any form. Third party rights to enforce the terms of this licence shall be reserved to OS.

© Natural England copyright. Contains Ordnance Survey data © Crown copyright and database right 2023.

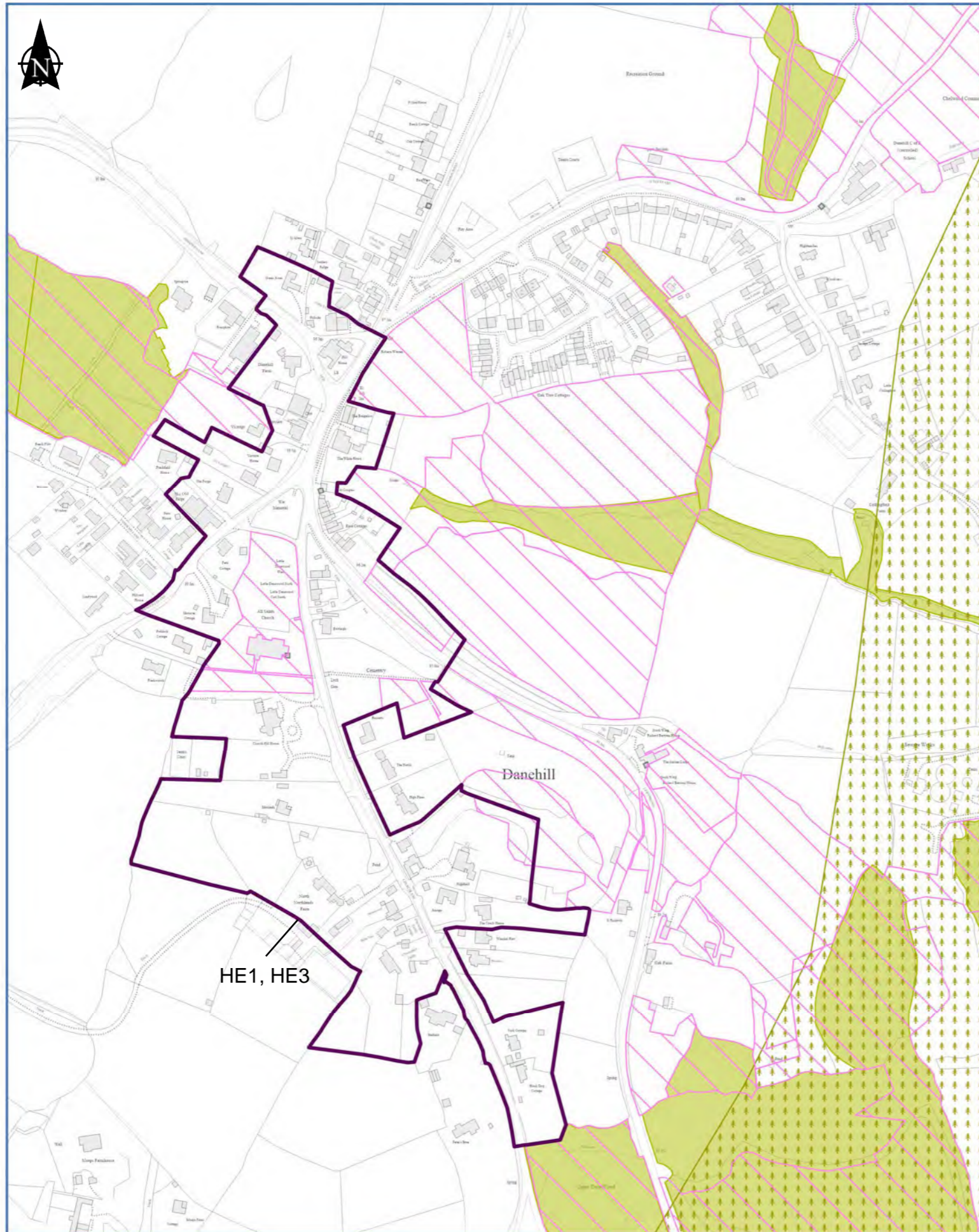


Policies Map





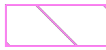


Scale 1:2500 @ A3
January 2024

This page is intentionally left blank



Danehill

Key

- Ancient Woodland 
- Biodiversity Opportunity Areas 
- Priority Habitats 
- Conservation Area 
- Policies Map Boundary 

The whole of this Policies Map is within the High Weald Area of Outstanding Natural Beauty (Policy NE 7).

The map does not identify specific open space areas. However the Council is seeking to protect the following types of open space (Policy INF 8): Allotments, Amenity Green Space, Parks and recreation grounds, Children’s play space, Youth play space, Natural green space and Outdoor sports space.


© Crown copyright and database right 2024 Ordnance Survey AC0000805134. You are granted a non-exclusive, royalty free, revocable licence solely to view the Licensed Data for non-commercial purposes for the period during which Wealden District Council makes it available. You are not permitted to copy, sub-license, distribute, sell or otherwise make available the Licensed Data to third parties in any form. Third party rights to enforce the terms of this licence shall be reserved to OS.

© Natural England copyright. Contains Ordnance Survey data © Crown copyright and database right 2023.

Biodiversity Opportunity Areas supplied by Sussex Biodiversity Record Centre www.sxbrc.org.uk












Policies Map


100 Metres
Scale 1:4000 @ A3
January 2024

This page is intentionally left blank

East Hoathly

Key

- Ancient Woodland 
- Local Wildlife Site 
- Priority Habitats 
- Scheduled Ancient Monument 
- Conservation Area 
- Development Allocation 
- Sites with Planning Permission 
- Development Boundary 
- Policies Map Boundary 

The map does not identify specific open space areas. However the Council is seeking to protect the following types of open space (Policy INF 8): Allotments, Amenity Green Space, Parks and recreation grounds, Children's play space, Youth play space, Natural green space and Outdoor sports space.

© Crown copyright and database right 2024 Ordnance Survey AC0000805134. You are granted a non-exclusive, royalty free, revocable licence solely to view the Licensed Data for non-commercial purposes for the period during which Wealden District Council makes it available. You are not permitted to copy, sub-license, distribute, sell or otherwise make available the Licensed Data to third parties in any form. Third party rights to enforce the terms of this licence shall be reserved to OS.

© Natural England copyright. Contains Ordnance Survey data © Crown copyright and database right 2023.



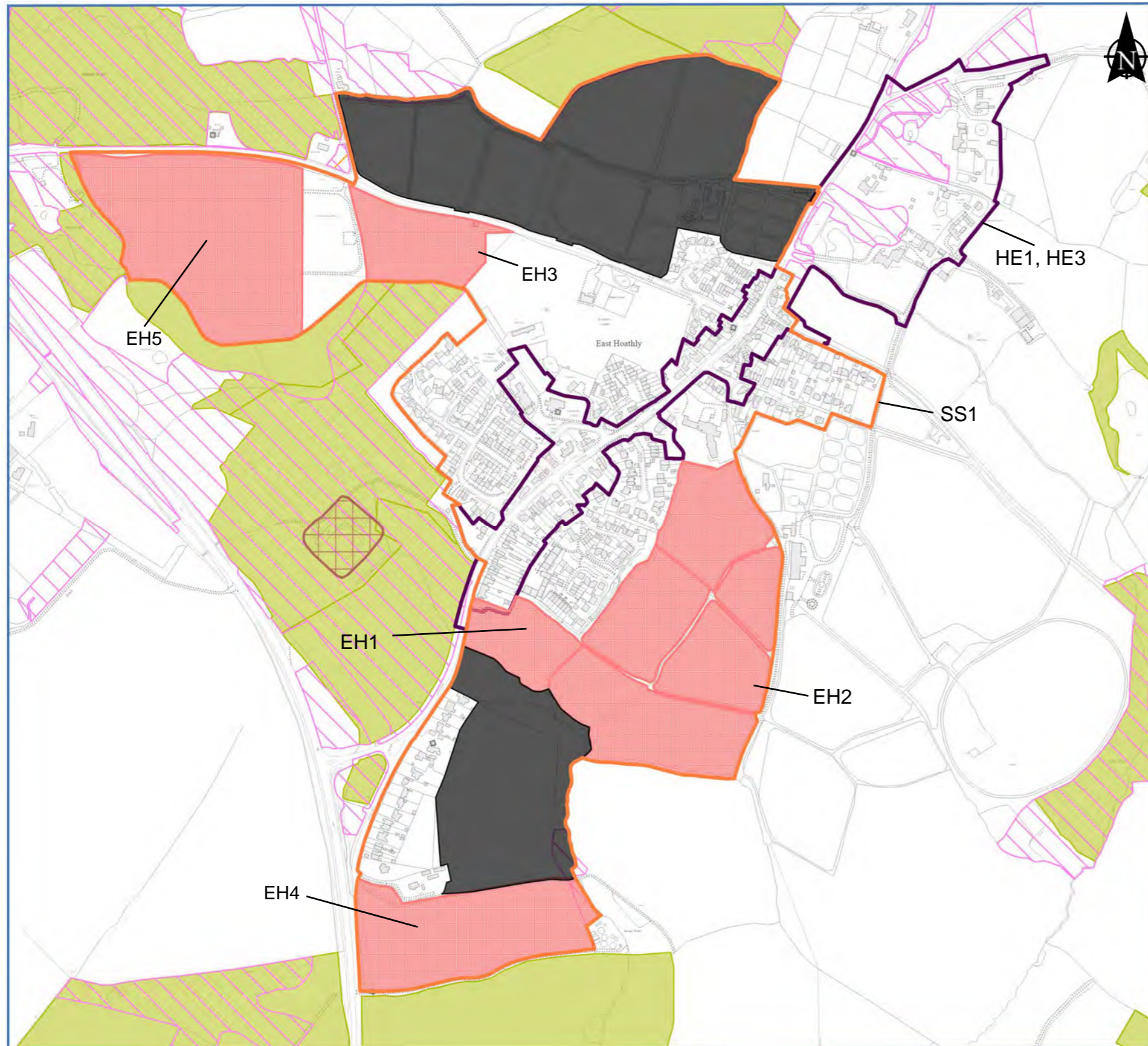
Policies Map

100 Metres

Scale 1:7000 @ A3

January 2024











Wealden Local Plan

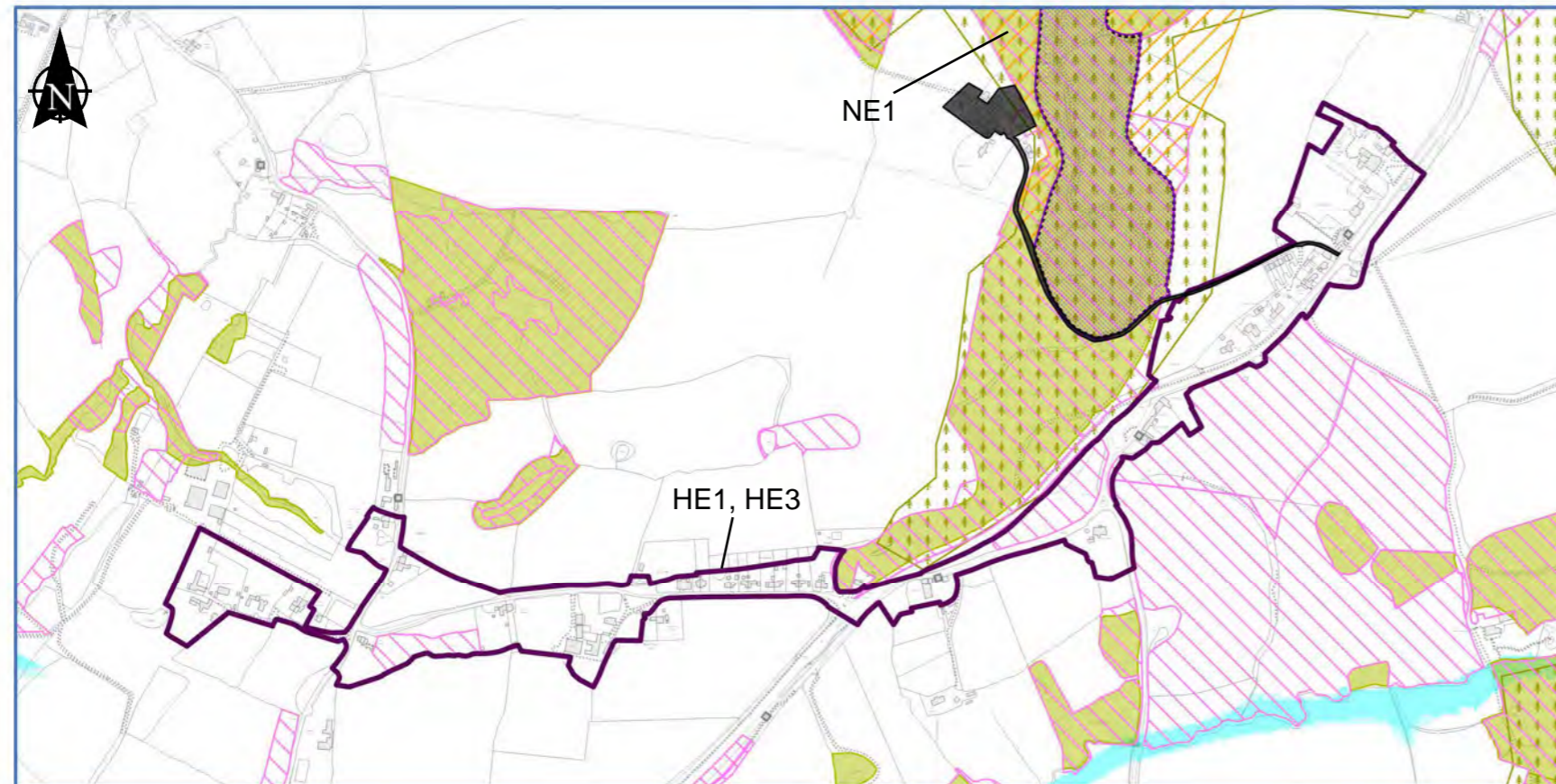


This page is intentionally left blank

Eridge Green and The Forstal

Key

Flood Zone 2	
Flood Zone 3a	
Ancient Woodland	
Biodiversity Opportunity Areas	
Local Wildlife Site	
Priority Habitats	
Regionally Important Geological Site	
Conservation Area	
Sites with Planning Permission	
Policies Map Boundary	



The whole of this Policies Map is within the High Weald Area of Outstanding Beauty (Policy NE 7).

The map does not identify specific open space areas. However the Council is seeking to protect the following types of open space (Policy INF 8): Allotments, Amenity Green Space, Parks and recreation grounds, Children's play space, Youth play space, Natural green space and Outdoor sports space.

© Crown copyright and database right 2024 Ordnance Survey AC0000805134. You are granted a non-exclusive, royalty free, revocable licence solely to view the Licensed Data for non-commercial purposes for the period during which Wealden District Council makes it available. You are not permitted to copy, sub-licence, distribute, sell or otherwise make available the Licensed Data to third parties in any form. Third party rights to enforce the terms of this licence shall be reserved to OS.

© Natural England copyright. Contains Ordnance Survey data © Crown copyright and database right 2023.

© Environment Agency copyright and/or database right 2023. All rights reserved. Some features of this map are based on digital spatial data from the Centre for Ecology & Hydrology, © NERC (CEH). © Crown Copyright and Database Rights 2023 OS AC0000807064.

Biodiversity Opportunity Areas supplied by Sussex Biodiversity Record Centre www.sxbrc.org.uk



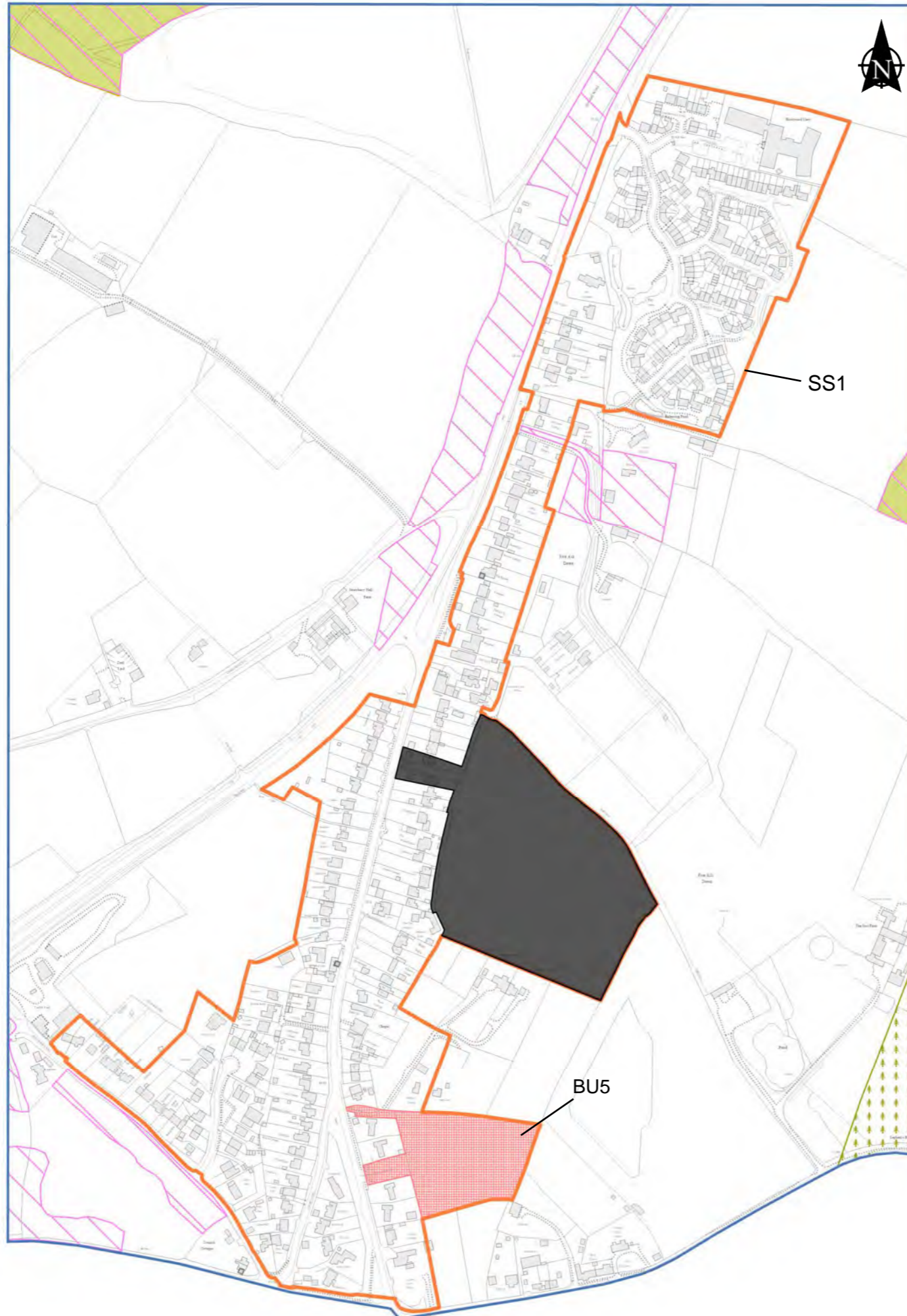
Policies Map


200 Metres

Scale 1:10000 @ A3

January 2024

This page is intentionally left blank



Five Ash Down

Key

- Ancient Woodland
- Biodiversity Opportunity Areas
- Priority Habitats
- Development Allocation
- Development Boundary
- Sites with Planning Permission
- Policies Map Boundary

The map does not identify specific open space areas. However the Council is seeking to protect the following types of open space: Allotments, Amenity Green Space, Parks and recreation grounds, Children’s play space, Youth play space, Natural green space and Outdoor sports space.

© Crown copyright and database right 2024 Ordnance Survey AC0000805134. You are granted a non-exclusive, royalty free, revocable licence solely to view the Licensed Data for non-commercial purposes for the period during which Wealden District Council makes it available. You are not permitted to copy, sub-license, distribute, sell or otherwise make available the Licensed Data to third parties in any form. Third party rights to enforce the terms of this licence shall be reserved to OS.

© Natural England copyright. Contains Ordnance Survey data © Crown copyright and database right 2023.

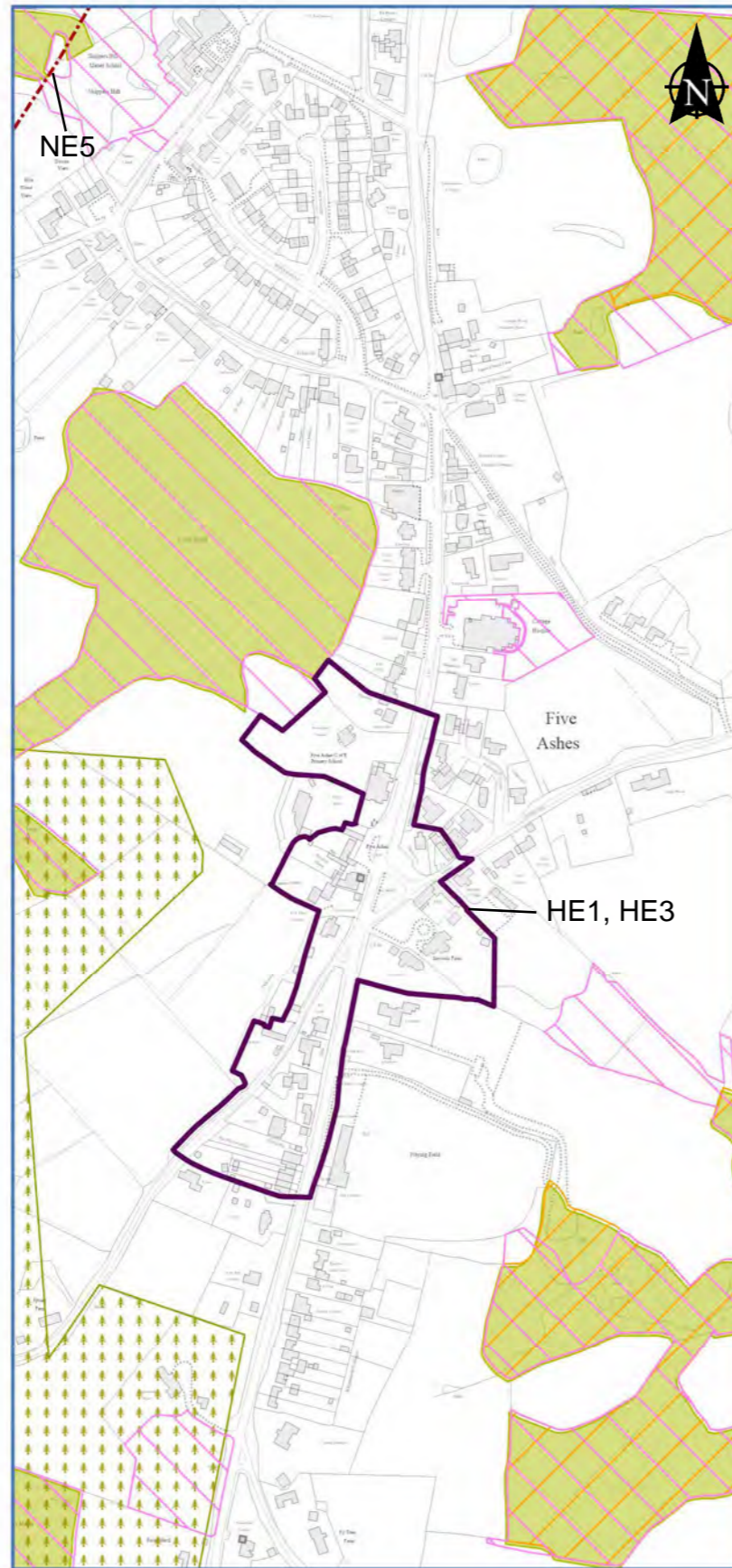
Biodiversity Opportunity Areas supplied by Sussex Biodiversity Record Centre www.sxbrc.org.uk



Policies Map

100 Metres
Scale 1:5000 @ A3

This page is intentionally left blank



Five Ashes

Key

- Ancient Woodland 
- Biodiversity Opportunity Areas 
- Local Wildlife Site 
- Priority Habitats 
- 7km Special Protection Area Zone 
- Conservation Area 
- Policies Map Boundary 

The whole of this Policies Map is within the High Weald Area of Outstanding Beauty (Policy NE 7).

The map does not identify specific open space areas. However the Council is seeking to protect the following types of open space (Policy INF 8): Allotments, Amenity Green Space, Parks and recreation grounds, Children’s play space, Youth play space, Natural green space and Outdoor sports space.

© Crown copyright and database right 2024 Ordnance Survey AC0000805134. You are granted a non-exclusive, royalty free, revocable licence solely to view the Licensed Data for non-commercial purposes for the period during which Wealden District Council makes it available. You are not permitted to copy, sub-license, distribute, sell or otherwise make available the Licensed Data to third parties in any form. Third party rights to enforce the terms of this licence shall be reserved to OS.

© Natural England copyright. Contains Ordnance Survey data © Crown copyright and database right 2023.

Biodiversity Opportunity Areas supplied by Sussex Biodiversity Record Centre www.sxbrc.org.uk



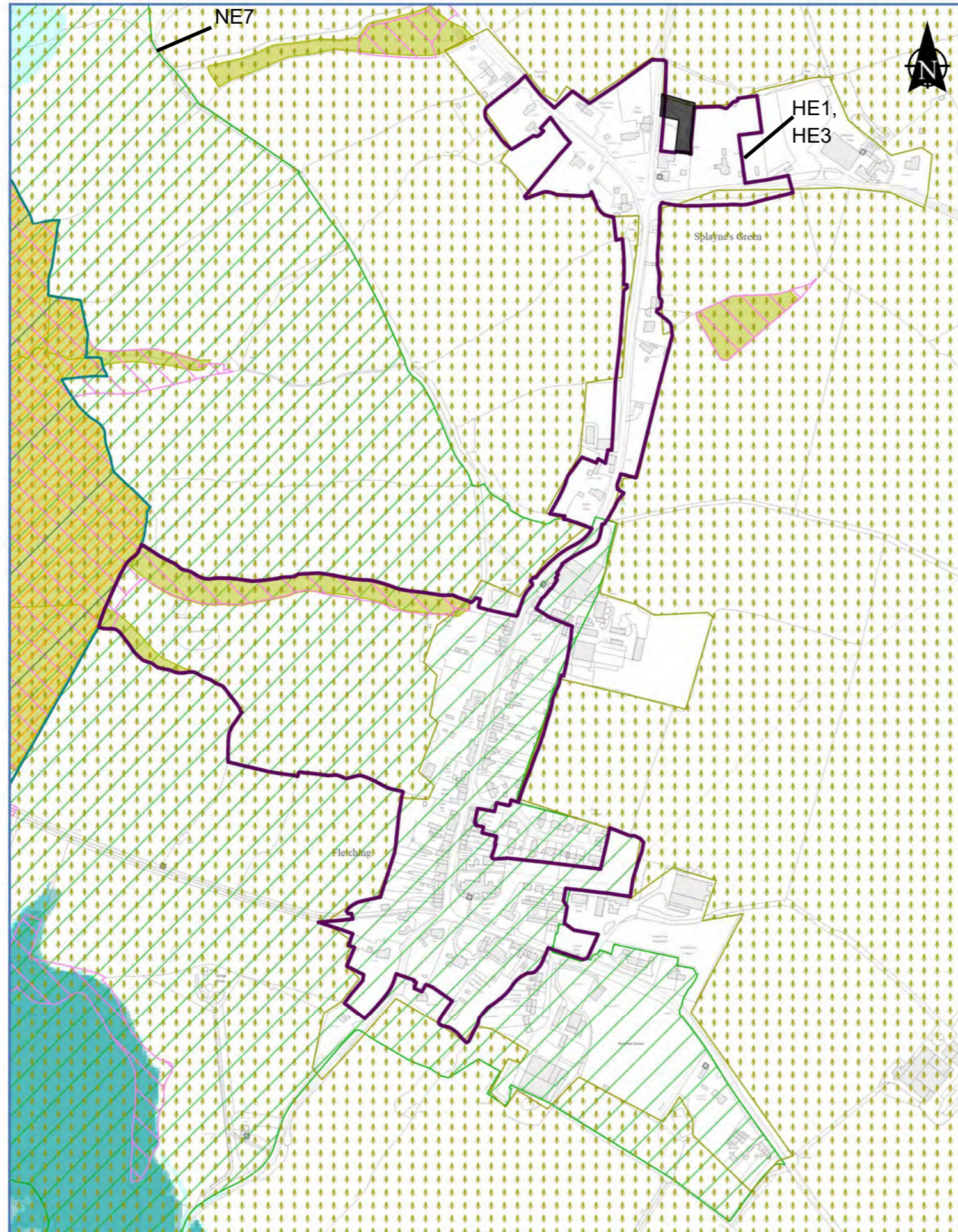
Policies Map

100 Metres

Scale 1:5000 @ A3














January 2024

This page is intentionally left blank



Fletching and Splaynes Green

Key

- Flood Zone 2 
- Flood Zone 3a 
- Flood Zone 3b 
- Future Flood Zone 3a 
- High Weald AONB 
- Ancient Woodland 
- Biodiversity Opportunity Areas 
- Local Wildlife Site 
- Priority Habitats 
- Historic Parks and Gardens 
- Conservation Area 
- Sites with Planning Permission 
- Policies Map Boundary 

The map does not identify specific open space areas. However the Council is seeking to protect the following types of open space (Policy INF 8): Allotments, Amenity Green Space, Parks and recreation grounds, Children's play space, Youth play space, Natural green space and Outdoor sports space.

Licensed Data for non-commercial purposes for the period during which Wealden District Council makes it available. You are not permitted to copy, sub-license, distribute, sell or otherwise make available the Licensed Data to third parties in any form. Third party rights to enforce the terms of this licence shall be reserved to OS.

© Natural England copyright. Contains Ordnance Survey data © Crown copyright and database right 2023.

© Environment Agency copyright and/or database right 2023. All rights reserved. Some features of this map are based on digital spatial data from the Centre for Ecology & Hydrology, © NERC (CEH). © Crown Copyright and Database Rights 2023 OS AC0000807064.

© Historic England 2023 Contains Ordnance Survey data © Crown copyright and database right 2023

Biodiversity Opportunity Areas supplied by Sussex Biodiversity Record Centre www.sxbrc.org.uk



Policies Map


100 Metres









Scale 1:6000 @ A3

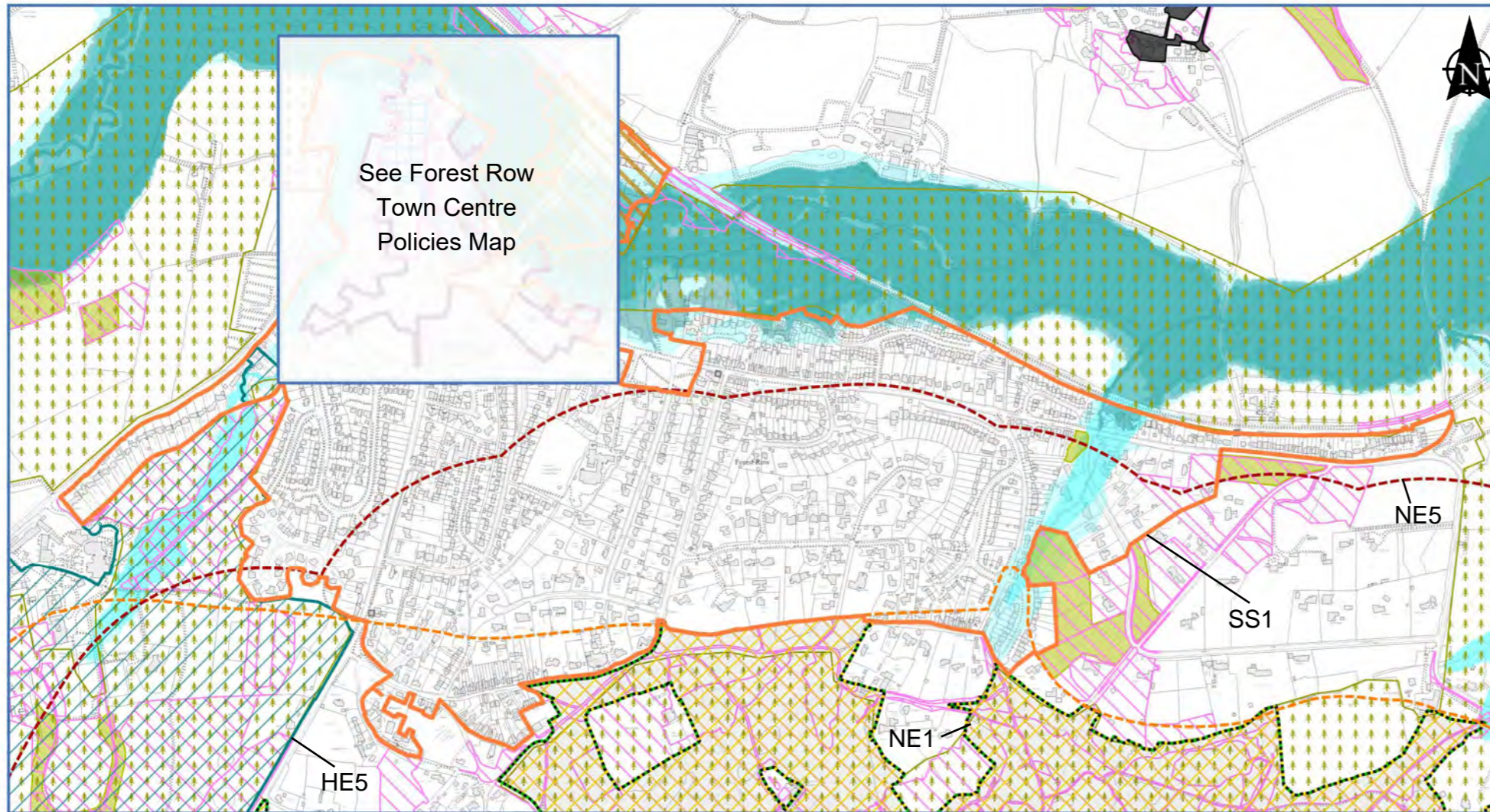
January 2024

This page is intentionally left blank

Forest Row

Key

- Flood Zone 2 
- Flood Zone 3a 
- Flood Zone 3b 
- Future Flood Zone 3a 
- Ancient Woodland 
- Biodiversity Opportunity Areas 
- Priority Habitats 
- Special Area Conservation 
- Special Protection Area 
- Sites of Special Scientific Interest (SSSI) 
- Historic Parks and Gardens 
- Ashdown Forest Medieval Pale 
- 400m Special Protection Area Zone 
- Development Boundary 
- Sites with Planning Permission 
- Policies Map Boundary 



The whole of this Policies Map is within the High Weald Area of Outstanding Beauty (Policy NE7).

The map does not identify specific open space areas. However the Council is seeking to protect the following types of open space: Allotments, Amenity Green Space, Parks and recreation grounds, Children's play space, Youth play space, Natural green space and Outdoor sports space.

© Crown copyright and database rights 2023 Ordnance Survey 100018692. You are permitted to use this data solely to enable you to respond to, or interact with, the organisation that provided you with the data. You are not permitted to copy, sub-licence, distribute or sell any of this data to third parties in any form.

© Natural England copyright 2023. Contains Environment Agency information © Environment Agency and/or database right.

© English Heritage 2023. Contains Ordnance Survey data © Crown copyright and database right 2023 The English Heritage GIS Data contained in this material was obtained on 13/9/16. The most publicly available up to date English Heritage GIS Data can be obtained from <http://www.english-heritage.org.uk>.

Data is provided with permission of Sussex Biodiversity Record Centre acting on behalf of the contributing biological recorders. Copyright © 2023 Sussex Biodiversity Record Centre, all rights reserved.



Policies Map













200 Metres

Scale 1:10000 @ A3

This page is intentionally left blank

Forest Row Town Centre Inset Map

Key

- Flood Zone 2 
- Flood Zone 3a 
- Flood Zone 3b 
- Future Flood Zone 3a 
- Biodiversity Opportunity Areas 
- Priority Habitats 
- Conservation Area 
- Key Employment Areas 
- Primary Shopping Area 
- Town Centre Boundary 
- Development Boundary 
- Policies Map Boundary 

The whole of this Policies Map is within the High Weald Area of Outstanding Beauty (Policy NE7).

The map does not identify specific open space areas. However the Council is seeking to protect the following types of open space: Allotments, Amenity Green Space, Parks and recreation grounds, Children's play space, Youth play space, Natural green space and Outdoor sports space.

© Crown copyright and database right 2024 Ordnance Survey AC0000805134. You are granted a non-exclusive, royalty free, revocable licence solely to view the Licensed Data for non-commercial purposes for the period during which Wealden District Council makes it available. You are not permitted to copy, sub-license, distribute, sell or otherwise make available the Licensed Data to third parties in any form. Third party rights to enforce the terms of this licence shall be reserved to OS.

© Natural England copyright. Contains Ordnance Survey data © Crown copyright and database right 2023.

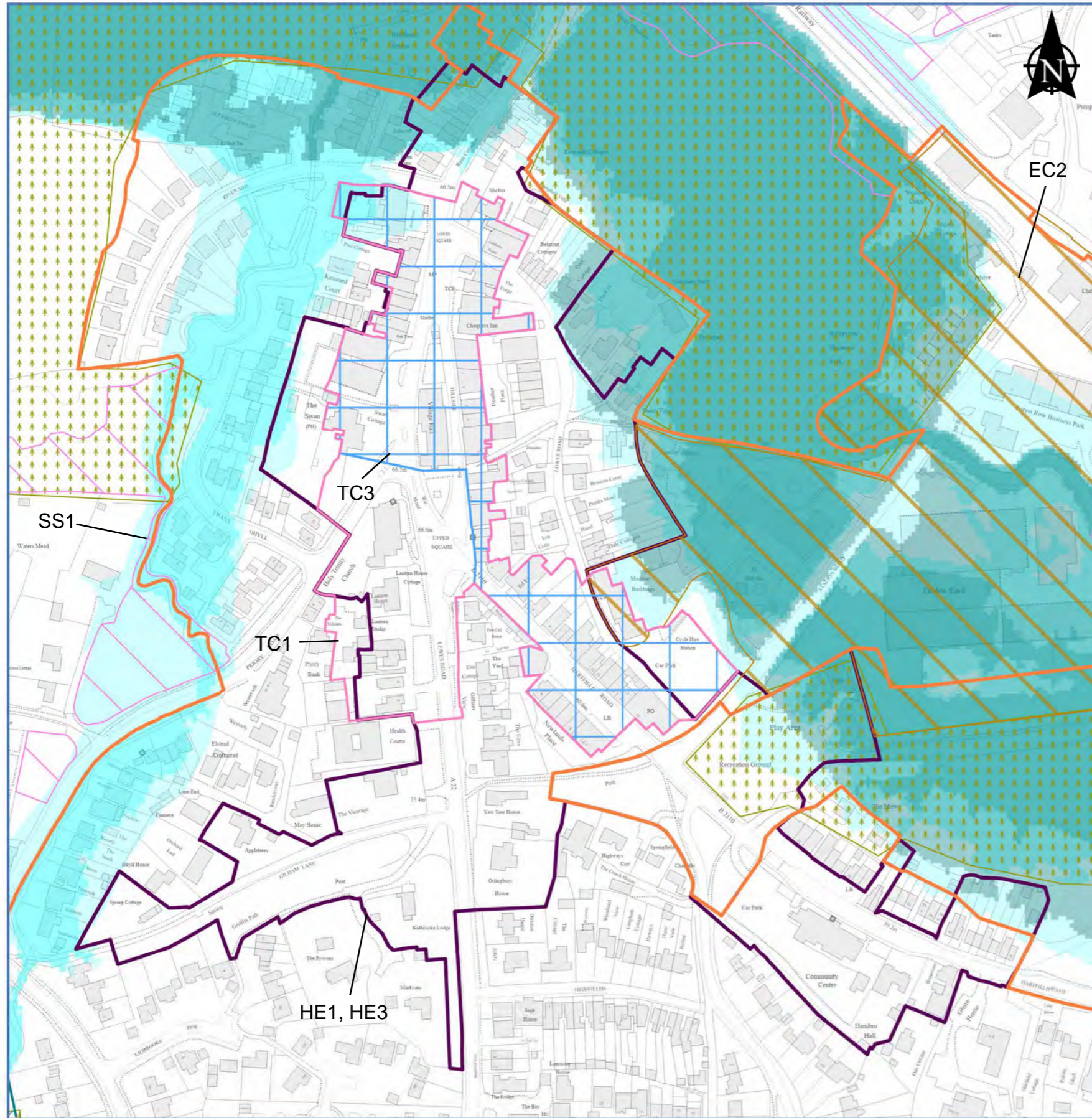
© Environment Agency copyright and/or database right 2023. All rights reserved. Some features of this map are based on digital spatial data from the Centre for Ecology & Hydrology, © NERC (CEH). © Crown Copyright and Database Rights 2023 OS AC0000807064.

Biodiversity Opportunity Areas supplied by Sussex Biodiversity Record Centre www.sxbrc.org.uk

Policies Map

100 Metres

Scale 1:2500 @ A3

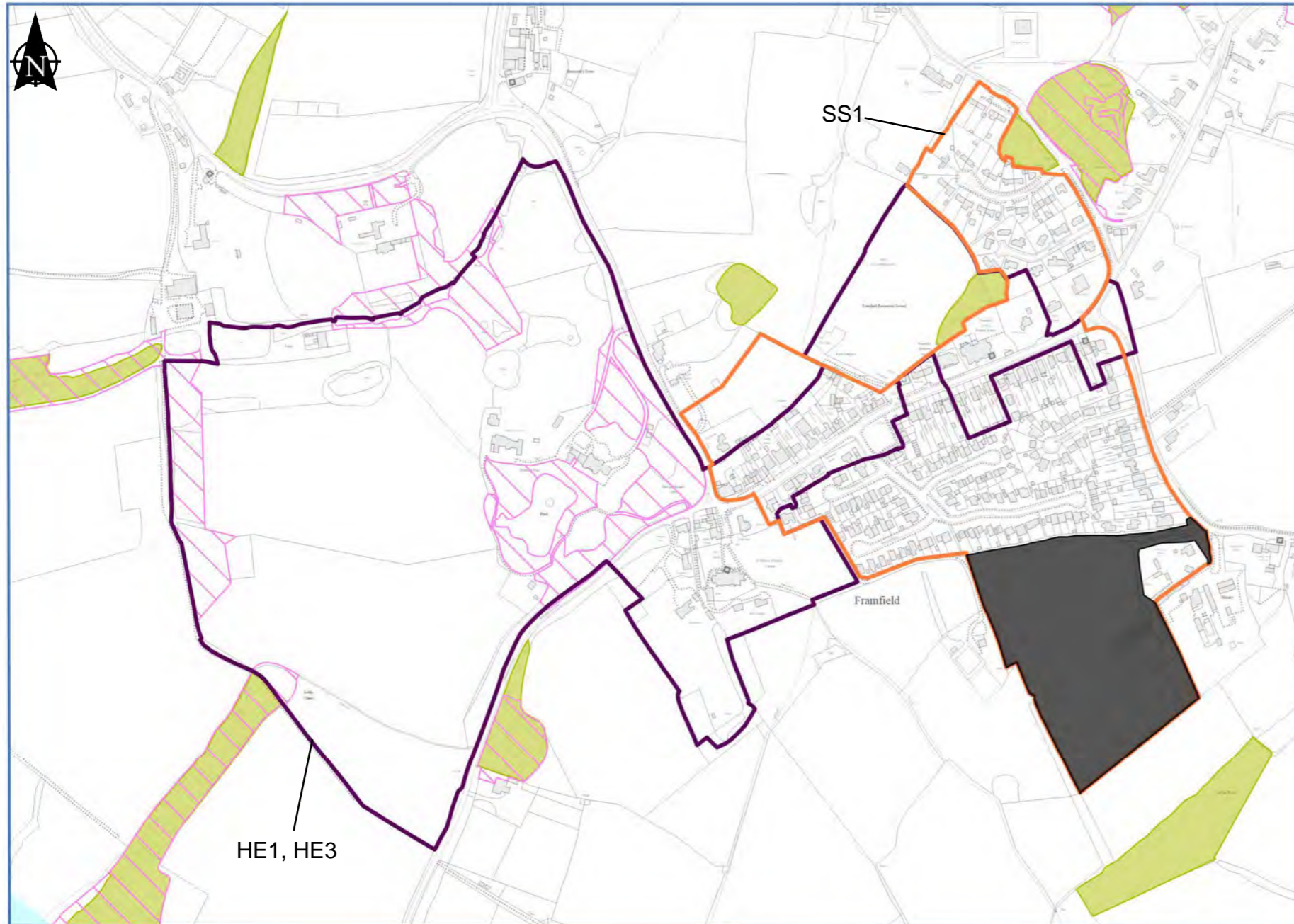


This page is intentionally left blank

Framfield

Key

- Ancient Woodland
- Priority Habitats
- Conservation Area
- Development Boundary
- Sites with Planning Permission
- Policies Map Boundary



The map does not identify specific open space areas. However the Council is seeking to protect the following types of open space: Allotments, Amenity Green Space, Parks and recreation grounds, Children's play space, Youth play space, Natural green space and Outdoor sports space.

© Crown copyright and database right 2024 Ordnance Survey AC0000805134. You are granted a non-exclusive, royalty free, revocable licence solely to view the Licensed Data for non-commercial purposes for the period during which Wealden District Council makes it available. You are not permitted to copy, sub-license, distribute, sell or otherwise make available the Licensed Data to third parties in any form. Third party rights to enforce the terms of this licence shall be reserved to OS.

© Natural England copyright. Contains Ordnance Survey data © Crown copyright and database right 2023.



Policies Map

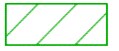







100 Metres

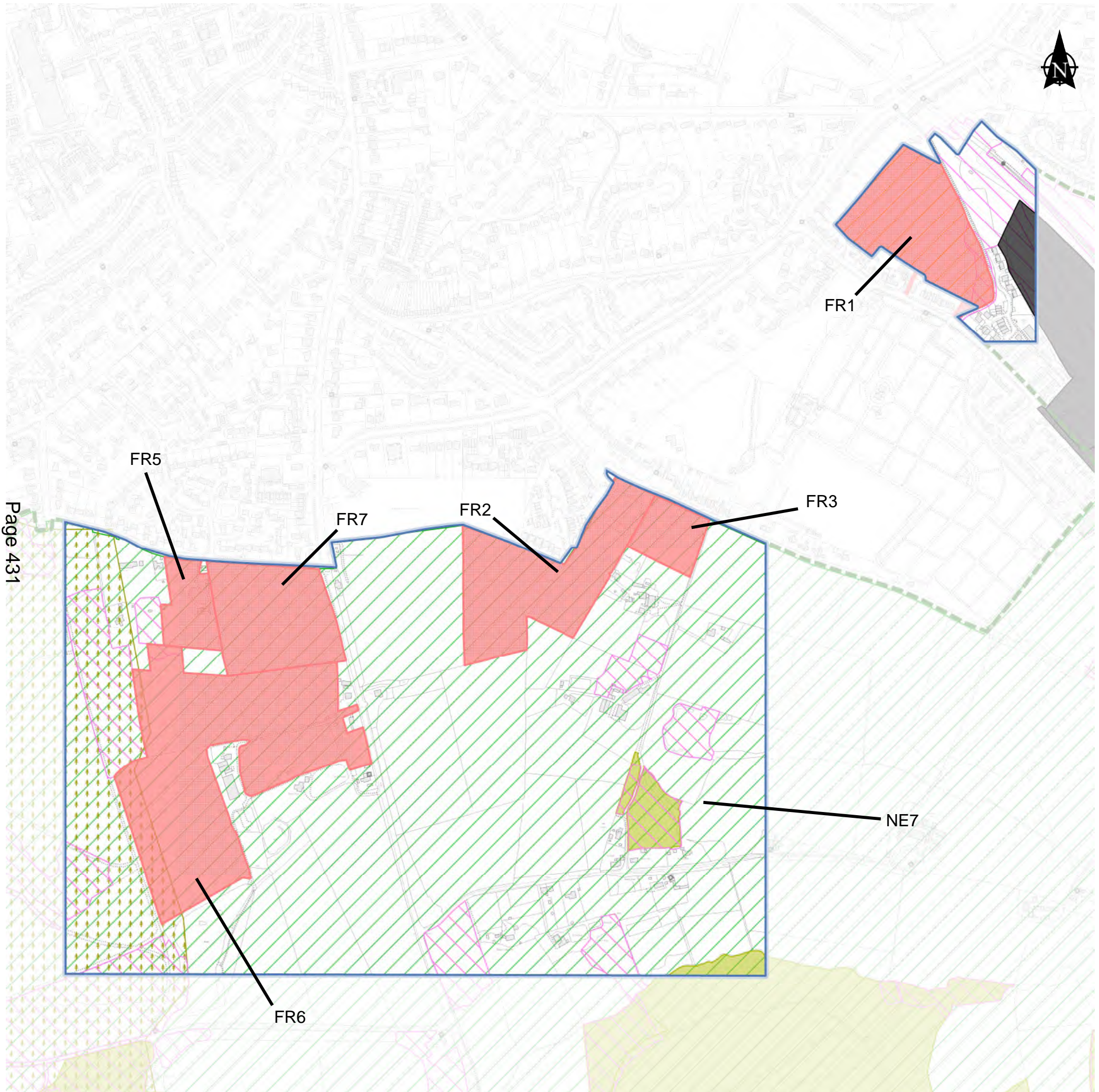
Scale 1:6000 @ A3

This page is intentionally left blank

Frant - South of Tunbridge Wells

Key

- High Weald AONB 
- Ancient Woodland 
- Biodiversity Opportunity Areas 
- Priority Habitats 
- Development Allocation 
- Sites with Planning Permission 
- Wealden Boundary 
- Policies Map Boundary 



Page 431

The map does not identify specific open space areas. However the Council is seeking to protect the following types of open space: Allotments, Amenity Green Space, Parks and recreation grounds, Children's play space, Youth play space, Natural green space and Outdoor sports space.

© Crown copyright and database right 2024 Ordnance Survey AC0000805134. You are granted a non-exclusive, royalty free, revocable licence solely to view the Licensed Data for non-commercial purposes for the period during which Wealden District Council makes it available. You are not permitted to copy, sub-license, distribute, sell or otherwise make available the Licensed Data to third parties in any form. Third party rights to enforce the terms of this licence shall be reserved to OS.

© Natural England copyright. Contains Ordnance Survey data © Crown copyright and database right 2023.

Biodiversity Opportunity Areas supplied by Sussex Biodiversity Record Centre www.sxbrc.org.uk

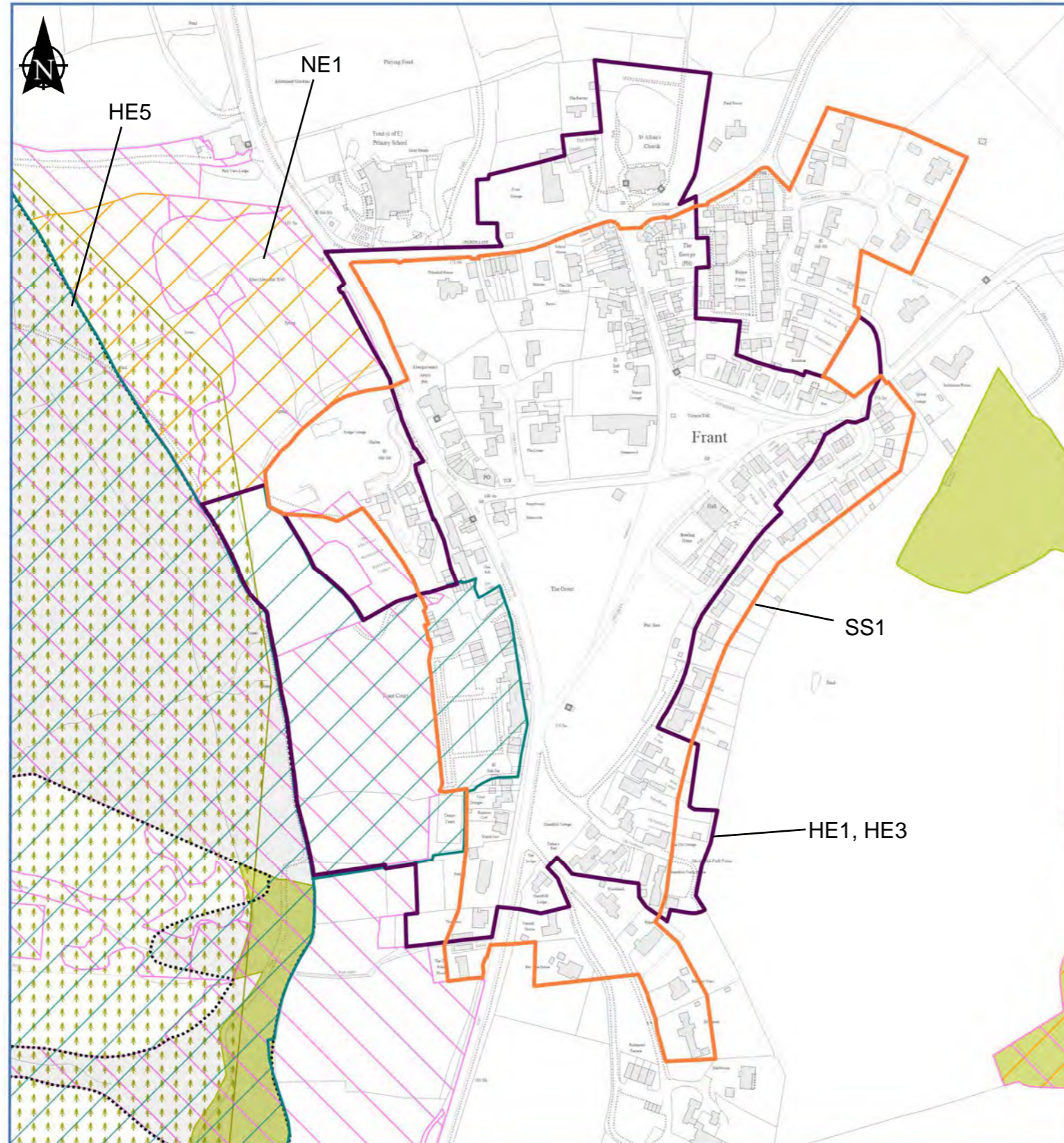
Policies Map












100 Metres
Scale 1:7000 @ A3

This page is intentionally left blank

Frant



Key

- Ancient Woodland 
- Biodiversity Opportunity Areas 
- Local Wildlife Site 
- Priority Habitats 
- Sites of Special Scientific Interest (SSSI) 
- Historic Parks and Gardens 
- Conservation Area 
- Development Boundary 
- Policies Map Boundary 

The whole of this Policies Map is within the High Weald Area of Outstanding Beauty (Policy NE7).

The map does not identify specific open space areas. However the Council is seeking to protect the following types of open space: Allotments, Amenity Green Space, Parks and recreation grounds, Children's play space, Youth play space, Natural green space and Outdoor sports space.

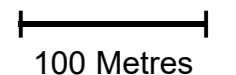
© Crown copyright and database right 2024 Ordnance Survey AC0000805134. You are granted a non-exclusive, royalty free, revocable licence solely to view the Licensed Data for non-commercial purposes for the period during which Wealden District Council makes it available. You are not permitted to copy, sub-license, distribute, sell or otherwise make available the Licensed Data to third parties in any form. Third party rights to enforce the terms of this licence shall be reserved to OS.

© Natural England copyright. Contains Ordnance Survey data © Crown copyright and database right 2023.

© Historic England 2023 Contains Ordnance Survey data © Crown copyright and database right 2023

Biodiversity Opportunity Areas supplied by Sussex Biodiversity Record Centre www.sxbrc.org.uk

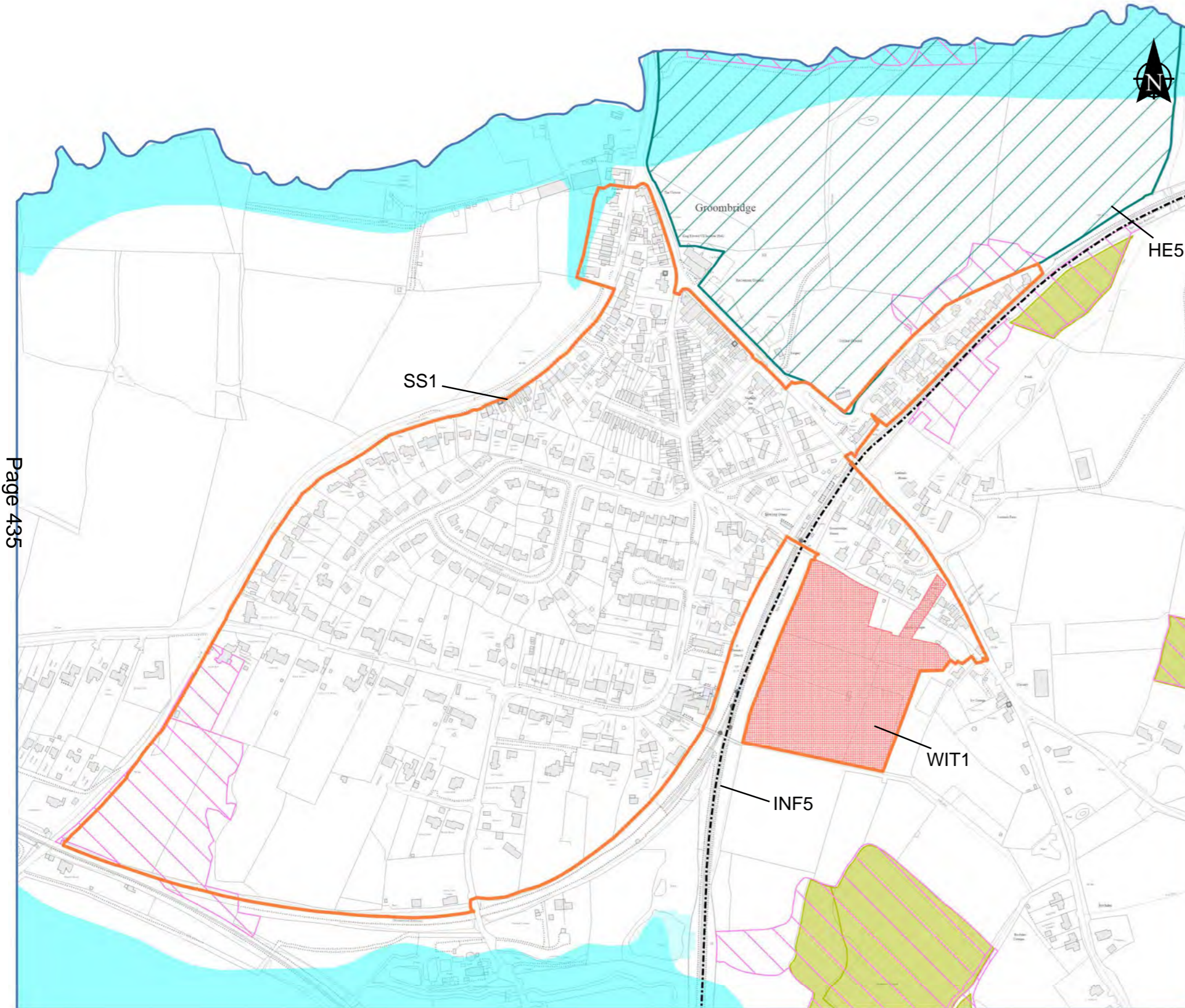
Policies Map












Scale 1:4000 @ A3

This page is intentionally left blank

Groombridge



Key

- Flood Zone 2 
- Flood Zone 3a 
- Ancient Woodland 
- Priority Habitats 
- Historic Parks and Gardens 
- Safeguarded Railway Route 
- Development Allocation 
- Development Boundary 
- Policies Map Boundary 

The whole of this Policies Map is within the High Weald Area of Outstanding Beauty (Policy NE7).

The map does not identify specific open space areas. However the Council is seeking to protect the following types of open space: Allotments, Amenity Green Space, Parks and recreation grounds, Children's play space, Youth play space, Natural green space and Outdoor sports space.

© Crown copyright and database right 2024 Ordnance Survey AC0000805134. You are granted a non-exclusive, royalty free, revocable licence solely to view the Licensed Data for non-commercial purposes for the period during which Wealden District Council makes it available. You are not permitted to copy, sub-license, distribute, sell or otherwise make available the Licensed Data to third parties in any form. Third party rights to enforce the terms of this licence shall be reserved to OS.

© Natural England copyright. Contains Ordnance Survey data © Crown copyright and database right 2023.

© Environment Agency copyright and/or database right 2023. All rights reserved. Some features of this map are based on digital spatial data from the Centre for Ecology & Hydrology, © NERC (CEH). © Crown Copyright and Database Rights 2023 OS AC0000807064.

© Historic England 2023 Contains Ordnance Survey data © Crown copyright and database right 2023



Policies Map















100 Metres

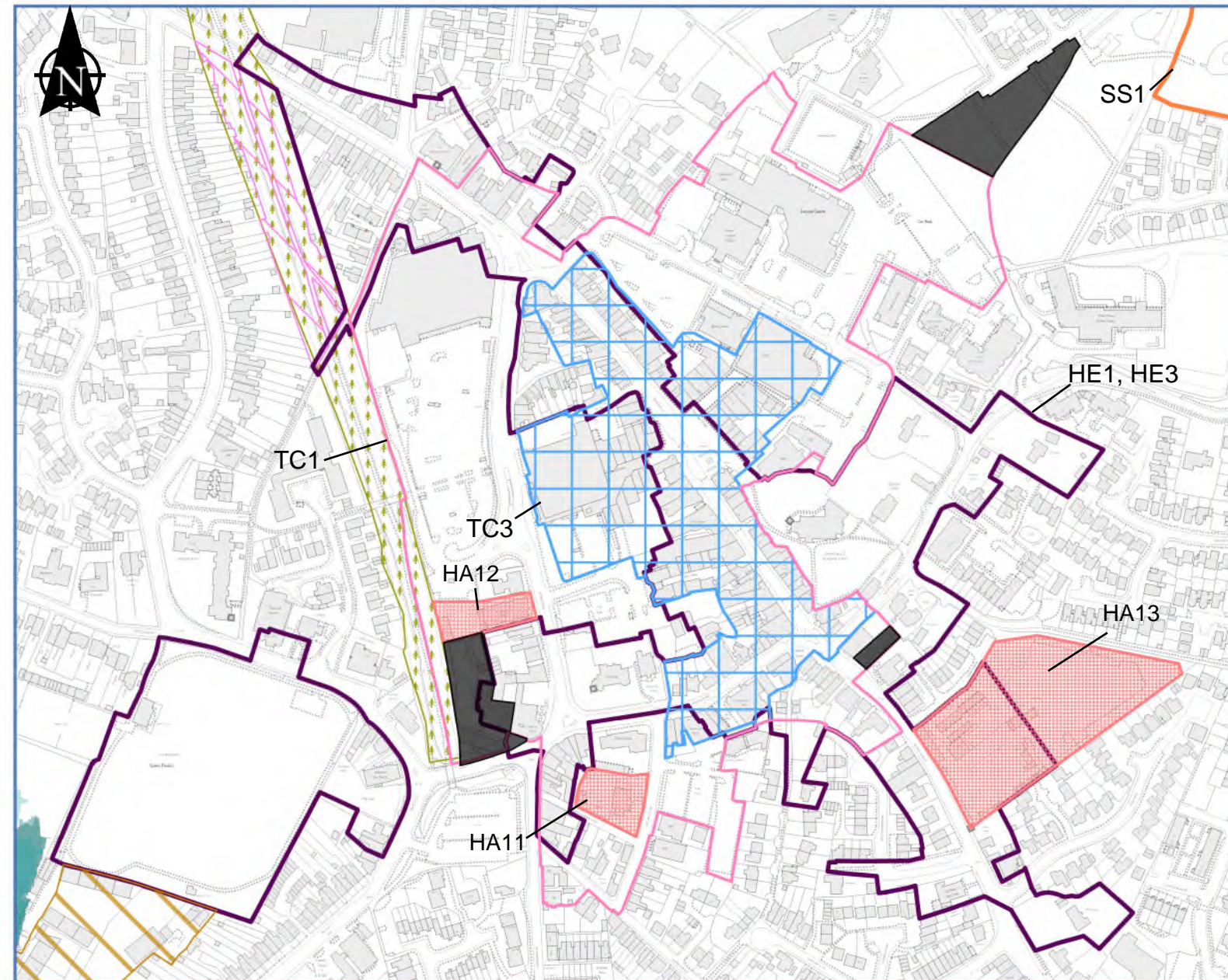
Scale 1:5000 @ A3

This page is intentionally left blank

Hailsham Town Centre Inset Map

Key

- Flood Zone 2 
- Flood Zone 3a 
- Flood Zone 3b 
- Future Flood Zone 3a 
- Biodiversity Opportunity Areas 
- Priority Habitats 
- Conservation Area 
- Key Employment Areas 
- Primary Shopping Area 
- Town Centre Boundary 
- Development Allocation 
- Development Boundary 
- Sites with Planning Permission 
- Policies Map Boundary 



The map does not identify specific open space areas. However the Council is seeking to protect the following types of open space: Allotments, Amenity Green Space, Parks and recreation grounds, Children's play space, Youth play space, Natural green space and Outdoor sports space.

© Crown copyright and database right 2024 Ordnance Survey AC0000805134. You are granted a non-exclusive, royalty free, revocable licence solely to view the Licensed Data for non-commercial purposes for the period during which Wealden District Council makes it available. You are not permitted to copy, sub-license, distribute, sell or otherwise make available the Licensed Data to third parties in any form. Third party rights to enforce the terms of this licence shall be reserved to OS.

© Natural England copyright. Contains Ordnance Survey data © Crown copyright and database right 2023.

© Environment Agency copyright and/or database right 2023. All rights reserved. Some features of this map are based on digital spatial data from the Centre for Ecology & Hydrology, © NERC (CEH). © Crown Copyright and Database Rights 2023 OS AC0000807064.

Biodiversity Opportunity Areas supplied by Sussex Biodiversity Record Centre www.sxbrc.org.uk



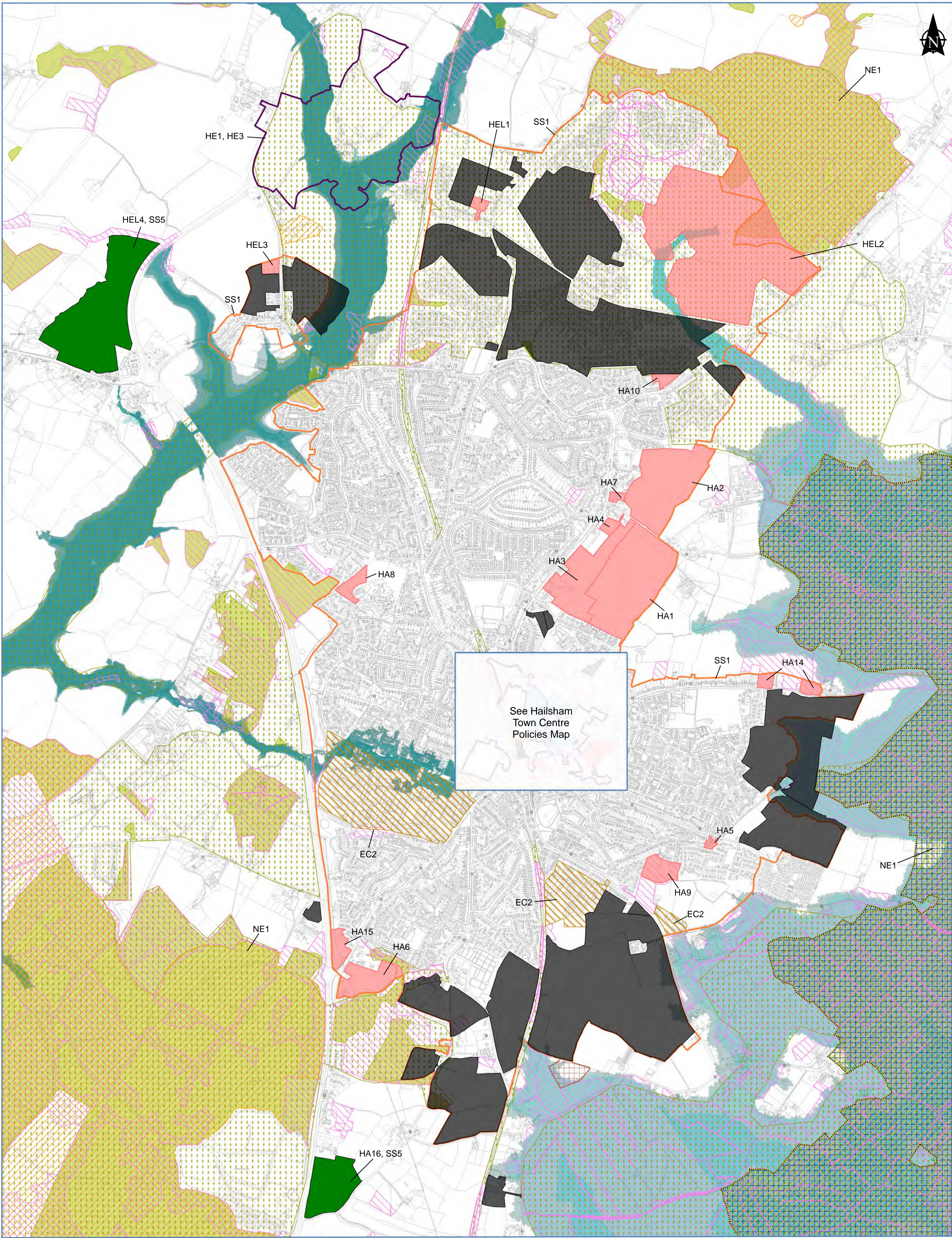
Policies Map

100 Metres

Scale 1:4000 @ A3

This page is intentionally left blank

Hailsham, Hellingly and Lower Horsebridge



Key

- Flood Zone 2
- Flood Zone 3a
- Flood Zone 3b
- Future Flood Zone 3a
- Ramsar Site
- Ancient Woodland
- Biodiversity Opportunity Areas
- Local Wildlife Site
- Priority Habitats
- Special Area Conservation
- Sites of Special Scientific Interest (SSSI)
- Scheduled Ancient Monument
- Conservation Area
- Key Employment Areas
- Development Allocation
- Development Boundary
- Sites with Planning Permission
- Strategic Employment Allocation
- Policies Map Boundary

The map does not identify specific open space areas. However the Council is seeking to protect the following types of open space: Allotments, Amenity Green Space, Parks and recreation grounds, Children's play space, Youth play space, Natural green space and Outdoor sports space.

© Crown copyright and database right 2024 Ordnance Survey AC0000805134. You are granted a non-exclusive, royalty free, revocable licence solely to view the Licensed Data for non-commercial purposes for the period during which Wealden District Council makes it available. You are not permitted to copy, sub-licence, distribute, sell or otherwise make available the Licensed Data to third parties in any form. Third party rights to enforce the terms of this licence shall be reserved to OS.

© Natural England copyright. Contains Ordnance Survey data © Crown copyright and database right 2023.

© Environment Agency copyright and/or database right 2023. All rights reserved. Some features of this map are based on digital spatial data from the Centre for Ecology & Hydrology. © NERC (CEH). © Crown Copyright and Database Rights 2023 OS AC0000807064.

© Historic England 2023 Contains Ordnance Survey data © Crown copyright and database right 2023

Biodiversity Opportunity Areas supplied by Sussex Biodiversity Record Centre www.sbxrc.org.uk

Policies Map

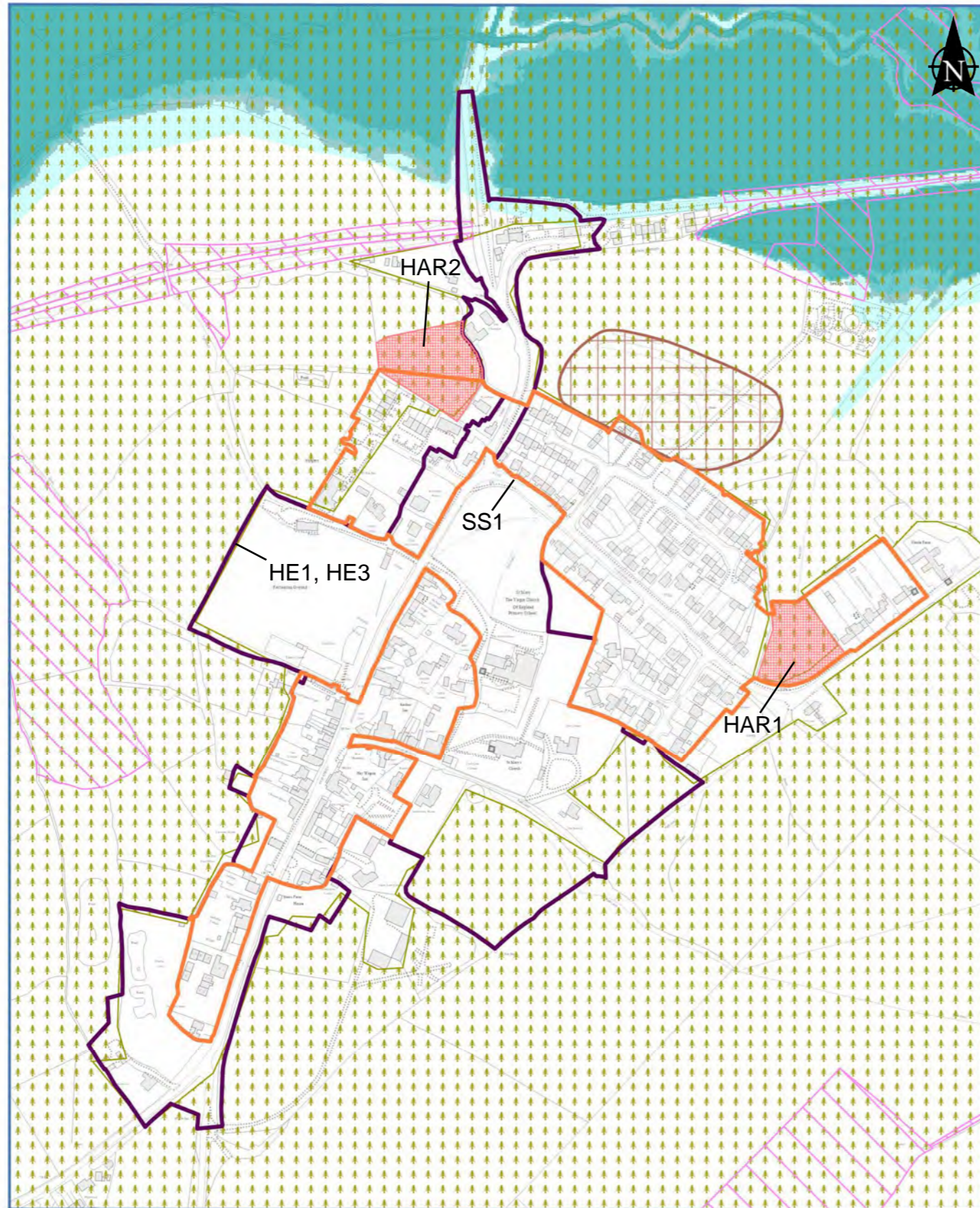


200 Metres

Scale 1:10000 @ A1












Wealden Local Plan January 2024

This page is intentionally left blank



Hartfield

Key

- Flood Zone 2 
- Flood Zone 3a 
- Flood Zone 3b 
- Future Flood Zone 3a 
- Biodiversity Opportunity Areas 
- Priority Habitats 
- Scheduled Ancient Monument 
- Conservation Area 
- Development Allocation 
- Development Boundary 
- Policies Map Boundary 

The whole of this Policies Map is within the High Weald Area of Outstanding Natural Beauty (Policy NE7).

The map does not identify specific open space areas. However the Council is seeking to protect the following types of open space: Allotments, Amenity Green Space, Parks and recreation grounds, Children's play space, Youth play space, Natural green space and Outdoor sports space.

© Crown copyright and database right 2024 Ordnance Survey AC0000805134. You are granted a non-exclusive, royalty free, revocable licence solely to view the Licensed Data for non-commercial purposes for the period during which Wealden District Council makes it available. You are not permitted to copy, sub-license, distribute, sell or otherwise make available the Licensed Data to third parties in any form. Third party rights to enforce the terms of this licence shall be reserved to OS.

© Natural England copyright. Contains Ordnance Survey data © Crown copyright and database right 2023.


© Environment Agency copyright and/or database right 2023. All rights reserved. Some features of this map are based on digital spatial data from the Centre for Ecology & Hydrology, © NERC (CEH), © Crown Copyright and Database Rights 2023 OS AC0000807064.

© Historic England 2023 Contains Ordnance Survey data © Crown copyright and database right 2023

Biodiversity Opportunity Areas supplied by Sussex Biodiversity Record Centre www.sxbrc.org.uk



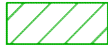









Policies Map

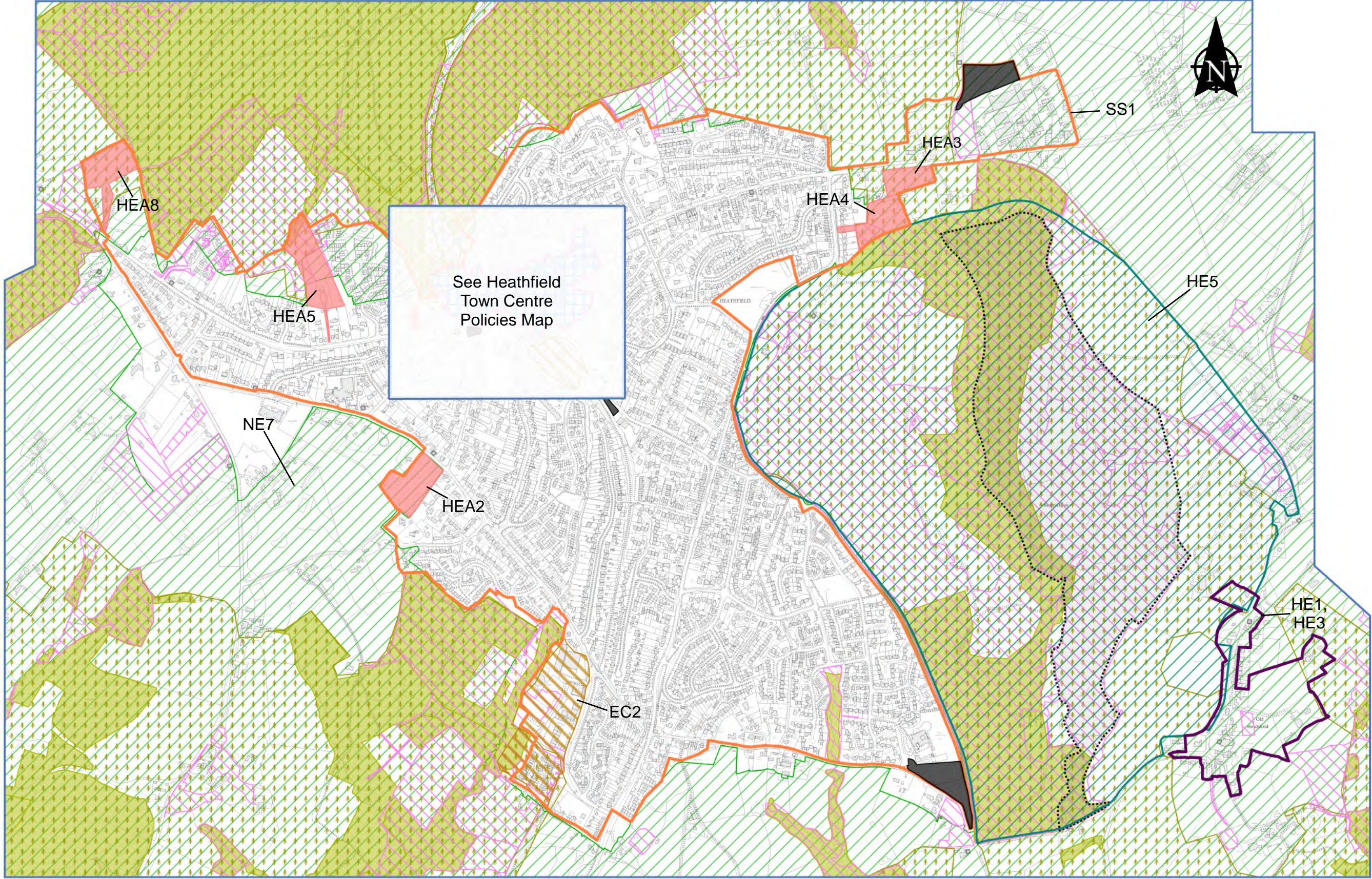

100 Metres
Scale 1:5000 @ A3

This page is intentionally left blank

Heathfield and Old Heathfield

Key

- High Weald AONB 
- Ancient Woodland 
- Biodiversity Opportunity Areas 
- Priority Habitats 
- Sites of Special Scientific Interest (SSSI) 
- Historic Parks and Gardens 
- Conservation Area 
- Development Allocation 
- Development Boundary 
- Sites with Planning Permission 
- Policies Map Boundary 



The map does not identify specific open space areas. However the Council is seeking to protect the following types of open space: Allotments, Amenity Green Space, Parks and recreation grounds, Children's play space, Youth play space, Natural green space and Outdoor sports space.

© Crown copyright and database right 2024 Ordnance Survey AC0000805134. You are granted a non-exclusive, royalty free, revocable licence solely to view the Licensed Data for non-commercial purposes for the period during which Wealden District Council makes it available. You are not permitted to copy, sub-license, distribute, sell or otherwise make available the Licensed Data to third parties in any form. Third party rights to enforce the terms of this licence shall be reserved to OS.

© Natural England copyright. Contains Ordnance Survey data © Crown copyright and database right 2023.

© Historic England 2023 Contains Ordnance Survey data © Crown copyright and database right 2023

Biodiversity Opportunity Areas supplied by Sussex Biodiversity Record Centre www.sxbrc.org.uk



Policies Map














Scale 1:10000 @ A2

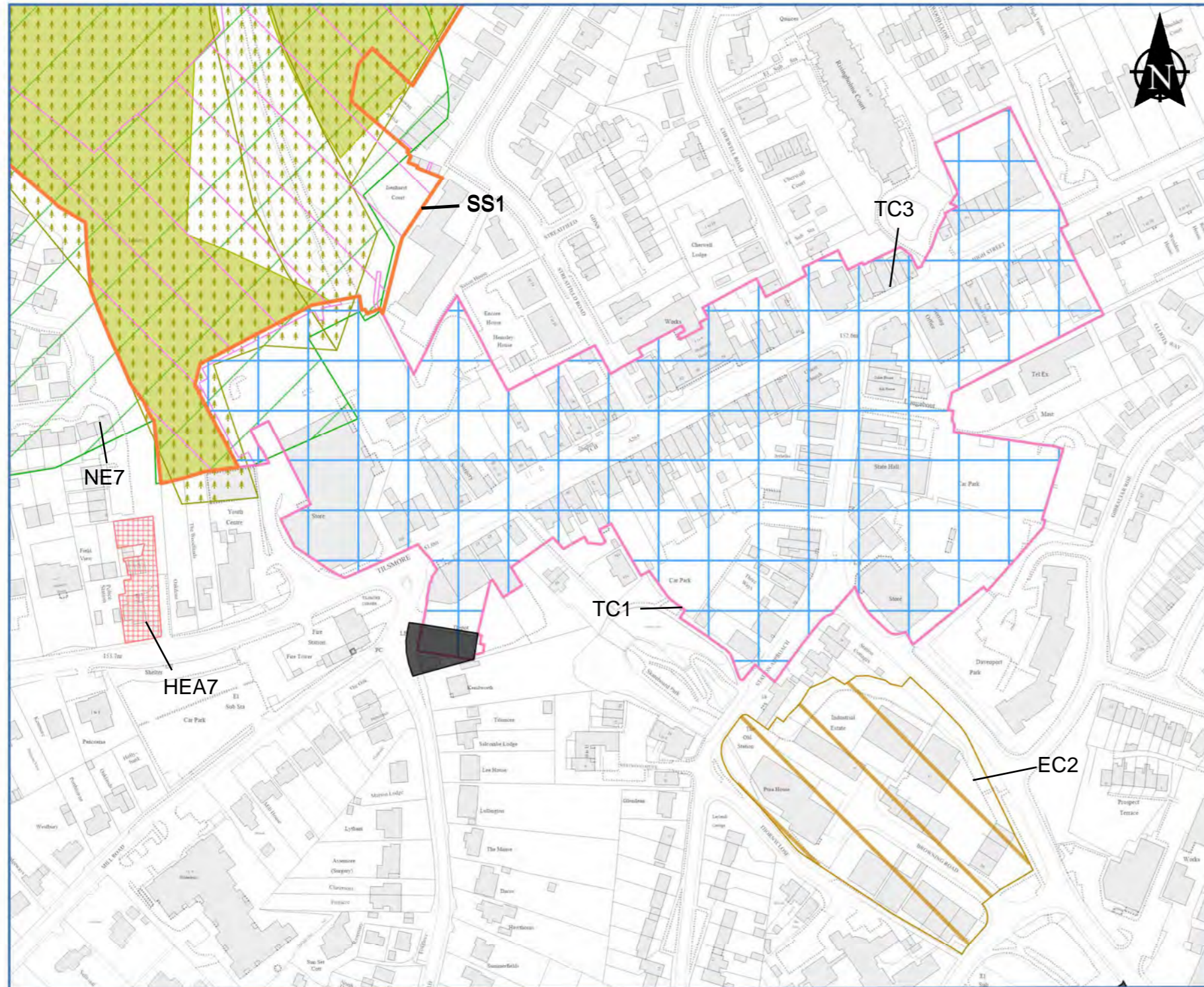
January 2024

This page is intentionally left blank

Heathfield Town Centre Inset Map

Key

- High Weald AONB 
- Ancient Woodland 
- Biodiversity Opportunity Areas 
- Priority Habitats 
- Key Employment Areas 
- Primary Shopping Area 
- Town Centre Area 
- Development Allocation 
- Development Boundary 
- Sites with Planning Permission 
- Policies Map Boundary 



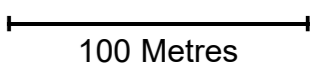
The map does not identify specific open space areas. However the Council is seeking to protect the following types of open space: Allotments, Amenity Green Space, Parks and recreation grounds, Children's play space, Youth play space, Natural green space and Outdoor sports space.

© Crown copyright and database right 2024 Ordnance Survey AC0000805134. You are granted a non-exclusive, royalty free, revocable licence solely to view the Licensed Data for non-commercial purposes for the period during which Wealden District Council makes it available. You are not permitted to copy, sub-license, distribute, sell or otherwise make available the Licensed Data to third parties in any form. Third party rights to enforce the terms of this licence shall be reserved to OS.

© Natural England copyright. Contains Ordnance Survey data © Crown copyright and database right 2023.

Biodiversity Opportunity Areas supplied by Sussex Biodiversity Record Centre www.sxbrc.org.uk

Policies Map

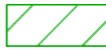








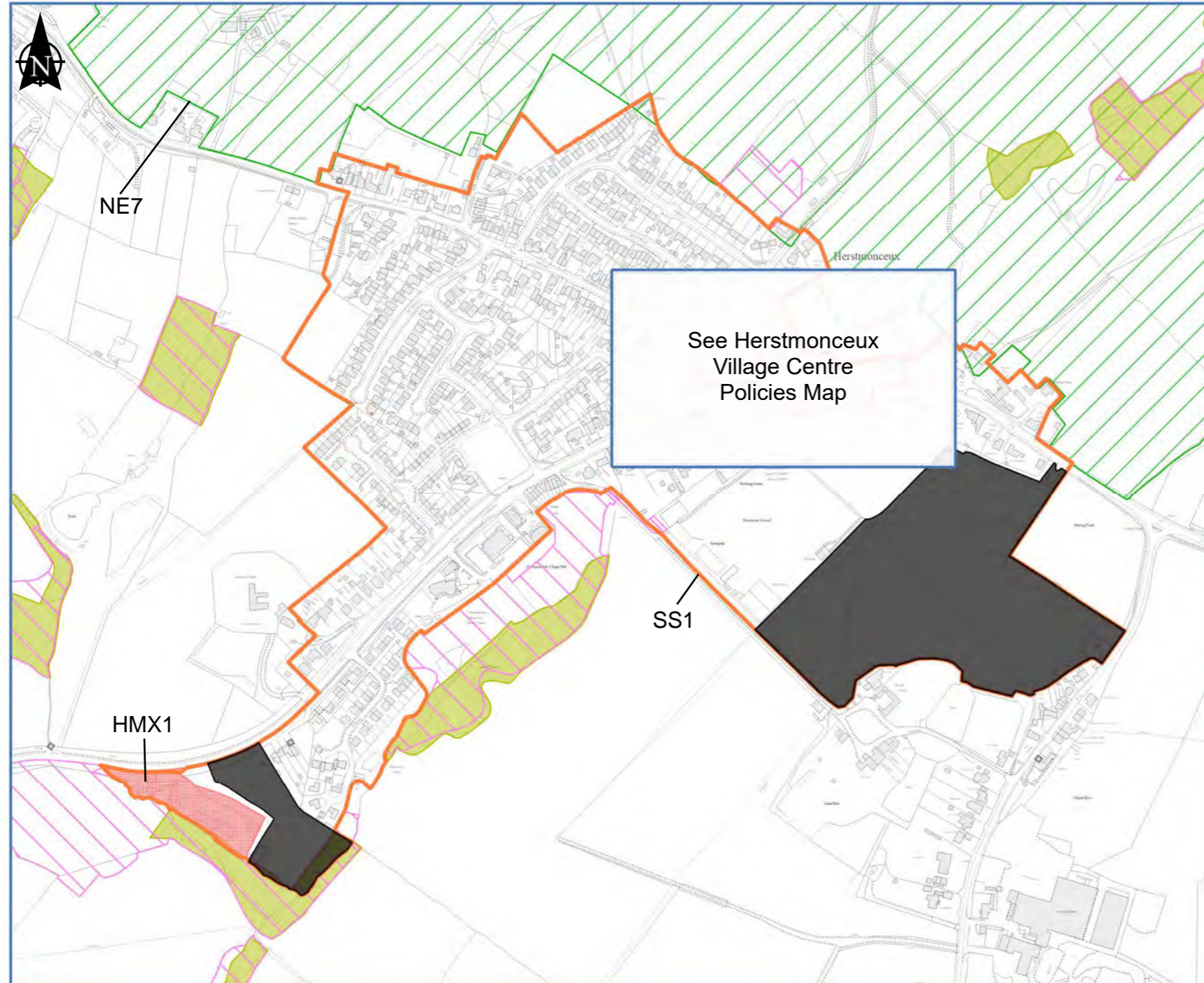
Scale 1:2500 @ A3

This page is intentionally left blank

Herstmonceux

Key

- High Weald AONB 
- Ancient Woodland 
- Priority Habitats 
- Development Allocation 
- Development Boundary 
- Sites with Planning Permission 
- Policies Map Boundary 




The map does not identify specific open space areas. However the Council is seeking to protect the following types of open space: Allotments, Amenity Green Space, Parks and recreation grounds, Children’s play space, Youth play space, Natural green space and Outdoor sports space.

© Crown copyright and database right 2024 Ordnance Survey AC0000805134. You are granted a non-exclusive, royalty free, revocable licence solely to view the Licensed Data for non-commercial purposes for the period during which Wealden District Council makes it available. You are not permitted to copy, sub-license, distribute, sell or otherwise make available the Licensed Data to third parties in any form. Third party rights to enforce the terms of this licence shall be reserved to OS.

© Natural England copyright. Contains Ordnance Survey data © Crown copyright and database right 2023.

Policies Map



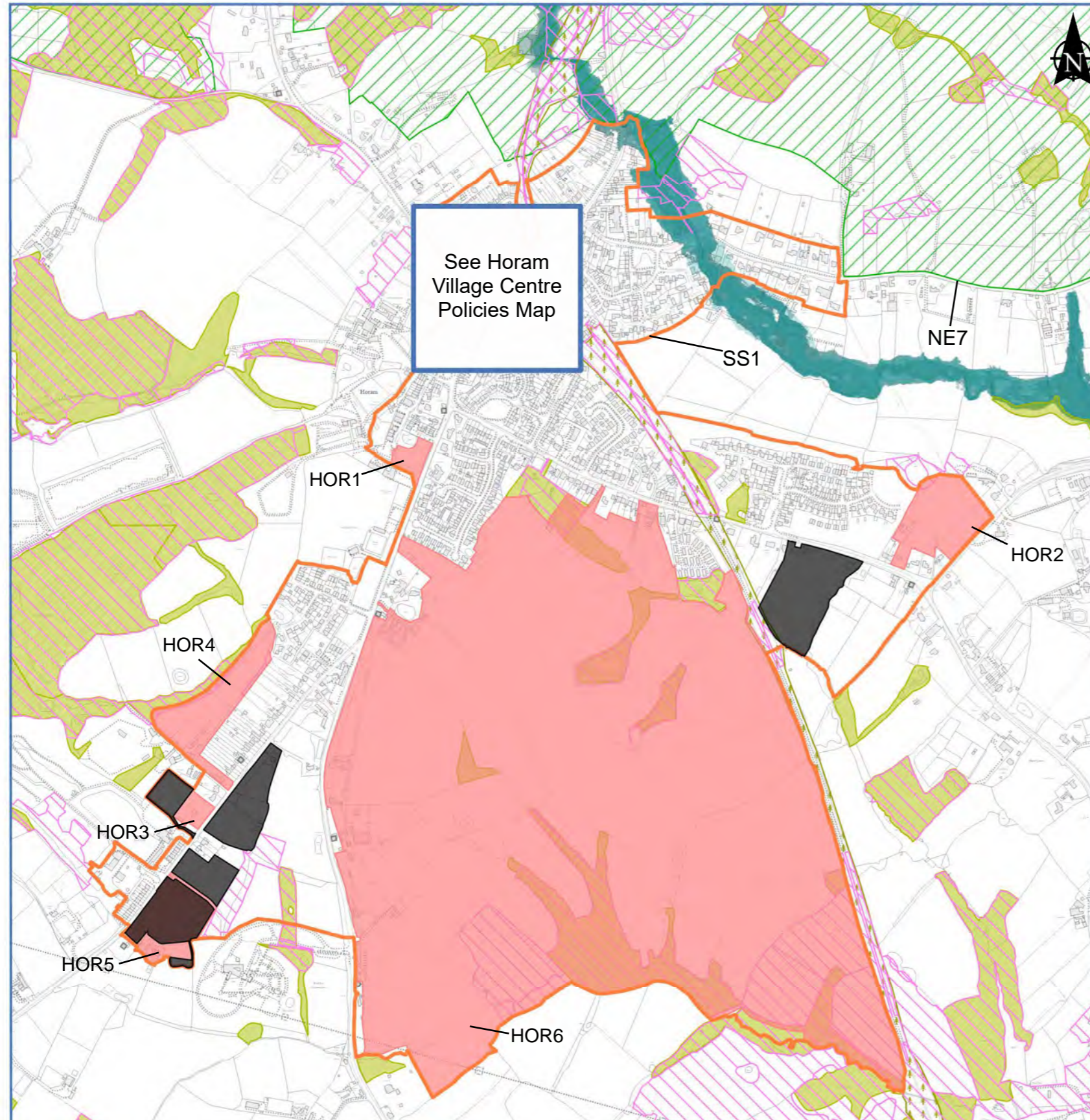

100 Metres

Scale 1:6000 @ A3

This page is intentionally left blank

This page is intentionally left blank

Horam



Key

- Flood Zone 2
- Flood Zone 3a
- Flood Zone 3b
- Future Flood Zone 3a
- High Weald AONB
- Ancient Woodland
- Biodiversity Opportunity Areas
- Priority Habitats
- Development Allocation
- Development Boundary
- Sites with Planning Permission
- Policies Map Boundary

The map does not identify specific open space areas. However the Council is seeking to protect the following types of open space: Allotments, Amenity Green Space, Parks and recreation grounds, Children's play space, Youth play space, Natural green space and Outdoor sports space.

© Crown copyright and database right 2024 Ordnance Survey AC0000805134. You are granted a non-exclusive, royalty free, revocable licence solely to view the Licensed Data for non-commercial purposes for the period during which Wealden District Council makes it available. You are not permitted to copy, sub-license, distribute, sell or otherwise make available the Licensed Data to third parties in any form. Third party rights to enforce the terms of this licence shall be reserved to OS.

© Natural England copyright. Contains Ordnance Survey data © Crown copyright and database right 2023.

© Environment Agency copyright and/or database right 2023. All rights reserved. Some features of this map are based on digital spatial data from the Centre for Ecology & Hydrology, © NERC (CEH). © Crown Copyright and Database Rights 2023 OS AC0000807064.

Biodiversity Opportunity Areas supplied by Sussex Biodiversity Record Centre www.sxbrc.org.uk



Policies Map

200 Metres

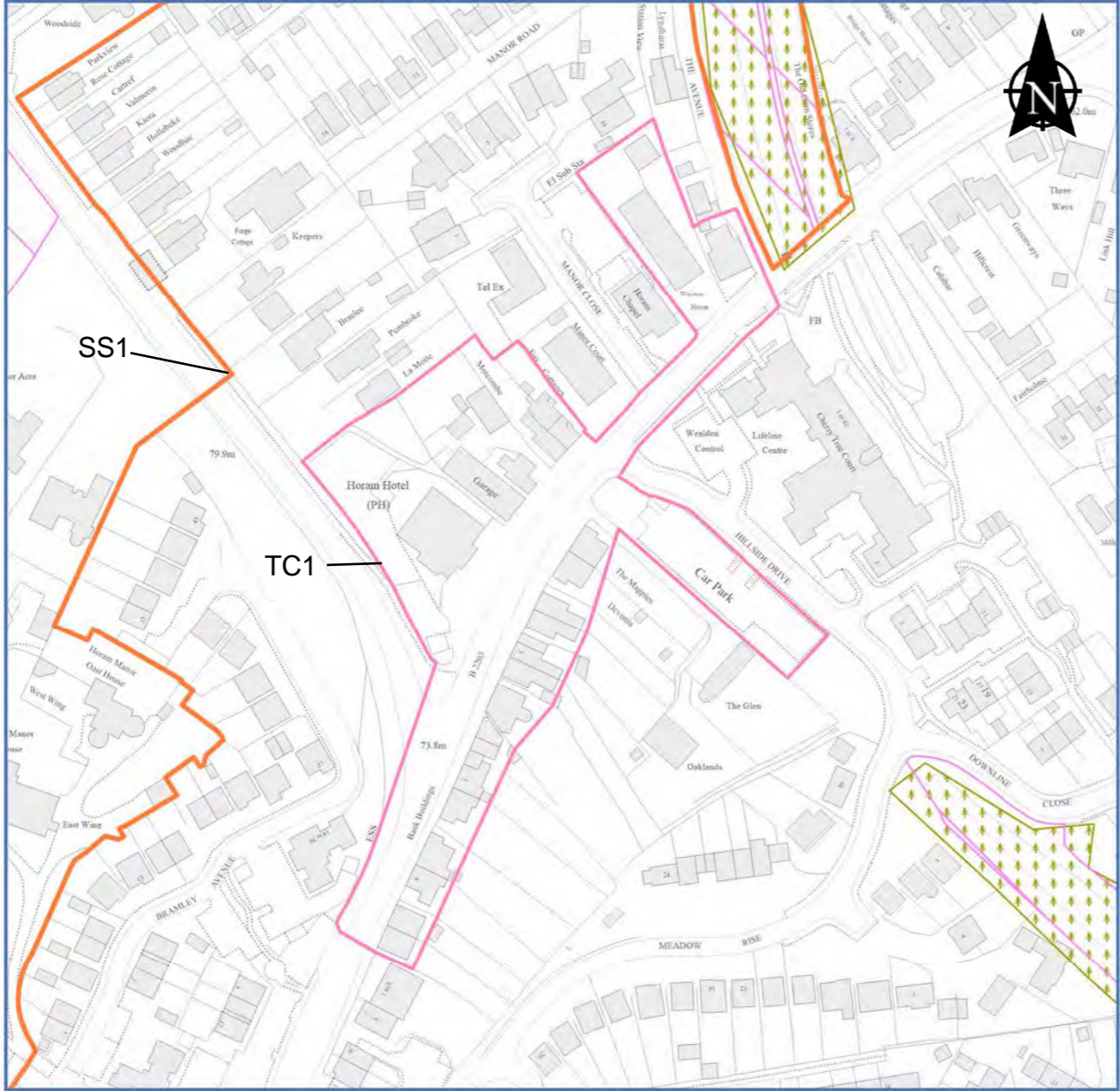
Scale 1:10000 @ A3

This page is intentionally left blank

Horam Village Centre Inset Map

Key

- Biodiversity Opportunity Areas 
- Priority Habitats 
- Village Centre Boundary 
- Development Boundary 
- Policies Map Boundary 



The map does not identify specific open space areas. However the Council is seeking to protect the following types of open space: Allotments, Amenity Green Space, Parks and recreation grounds, Children’s play space, Youth play space, Natural green space and Outdoor sports space.

© Crown copyright and database right 2024 Ordnance Survey AC0000805134. You are granted a non-exclusive, royalty free, revocable licence solely to view the Licensed Data for non-commercial purposes for the period during which Wealden District Council makes it available. You are not permitted to copy, sub-license, distribute, sell or otherwise make available the Licensed Data to third parties in any form. Third party rights to enforce the terms of this licence shall be reserved to OS.

© Natural England copyright. Contains Ordnance Survey data © Crown copyright and database right 2023.

Biodiversity Opportunity Areas supplied by Sussex Biodiversity Record Centre www.sxbrc.org.uk

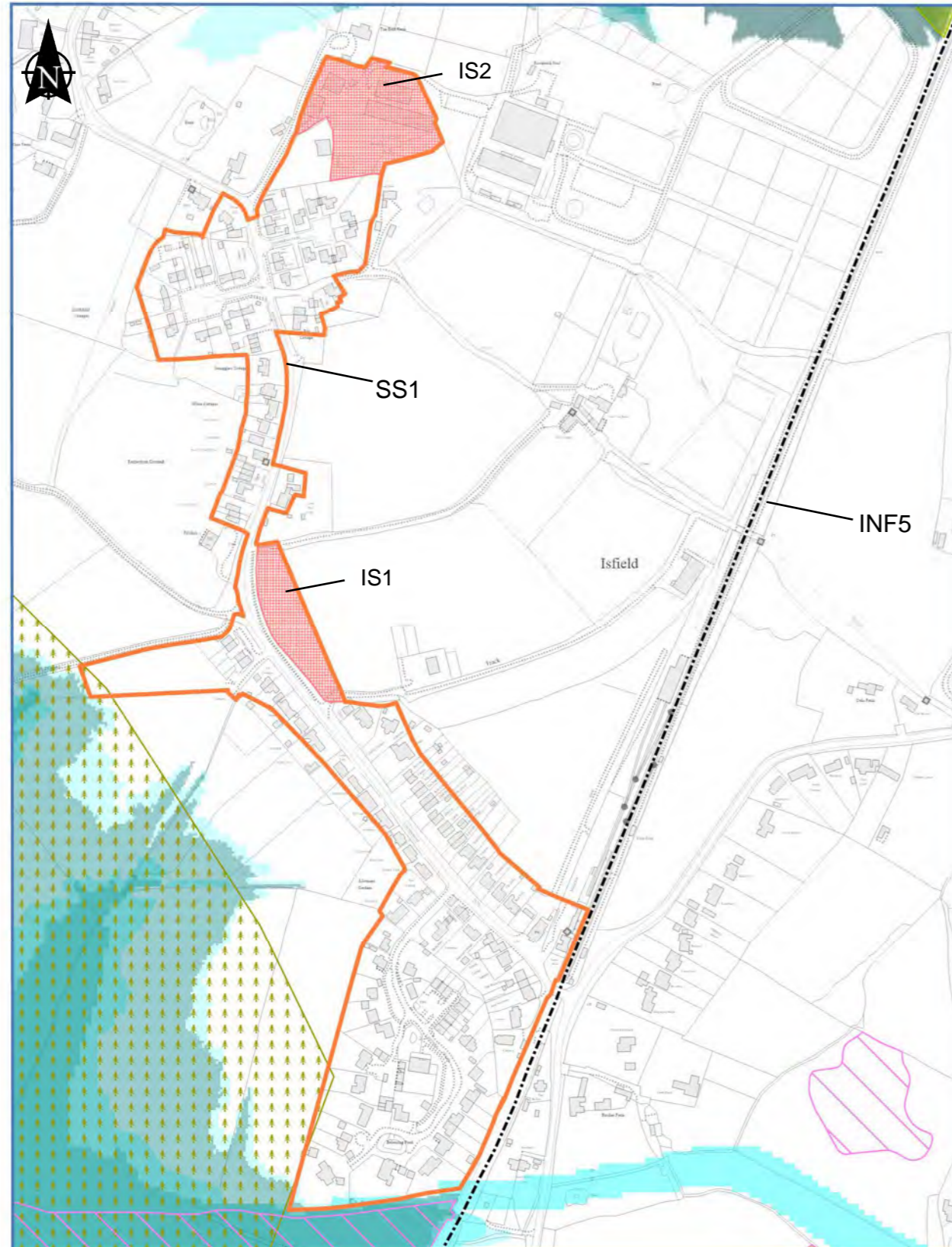


Policies Map

50 Metres












Scale 1:2000 @ A3

This page is intentionally left blank



Isfield

Key

- Flood Zone 2 
- Flood Zone 3a 
- Flood Zone 3b 
- Future Flood Zone 3a 
- Ancient Woodland 
- Biodiversity Opportunity Areas 
- Priority Habitats 
- Safeguarded Railway Route 
- Development Allocation 
- Development Boundary 
- Policies Map Boundary 

The map does not identify specific open space areas. However the Council is seeking to protect the following types of open space: Allotments, Amenity Green Space, Parks and recreation grounds, Children's play space, Youth play space, Natural green space and Outdoor sports space.

© Crown copyright and database right 2024 Ordnance Survey AC0000805134. You are granted a non-exclusive, royalty free, revocable licence solely to view the Licensed Data for non-commercial purposes for the period during which Wealden District Council makes it available. You are not permitted to copy, sub-license, distribute, sell or otherwise make available the Licensed Data to third parties in any form. Third party rights to enforce the terms of this licence shall be reserved to OS.


© Natural England copyright. Contains Ordnance Survey data © Crown copyright and database right 2023.

© Environment Agency copyright and/or database right 2023. All rights reserved. Some features of this map are based on digital spatial data from the Centre for Ecology & Hydrology, © NERC (CEH). © Crown Copyright and Database Rights 2023 OS AC0000807064.

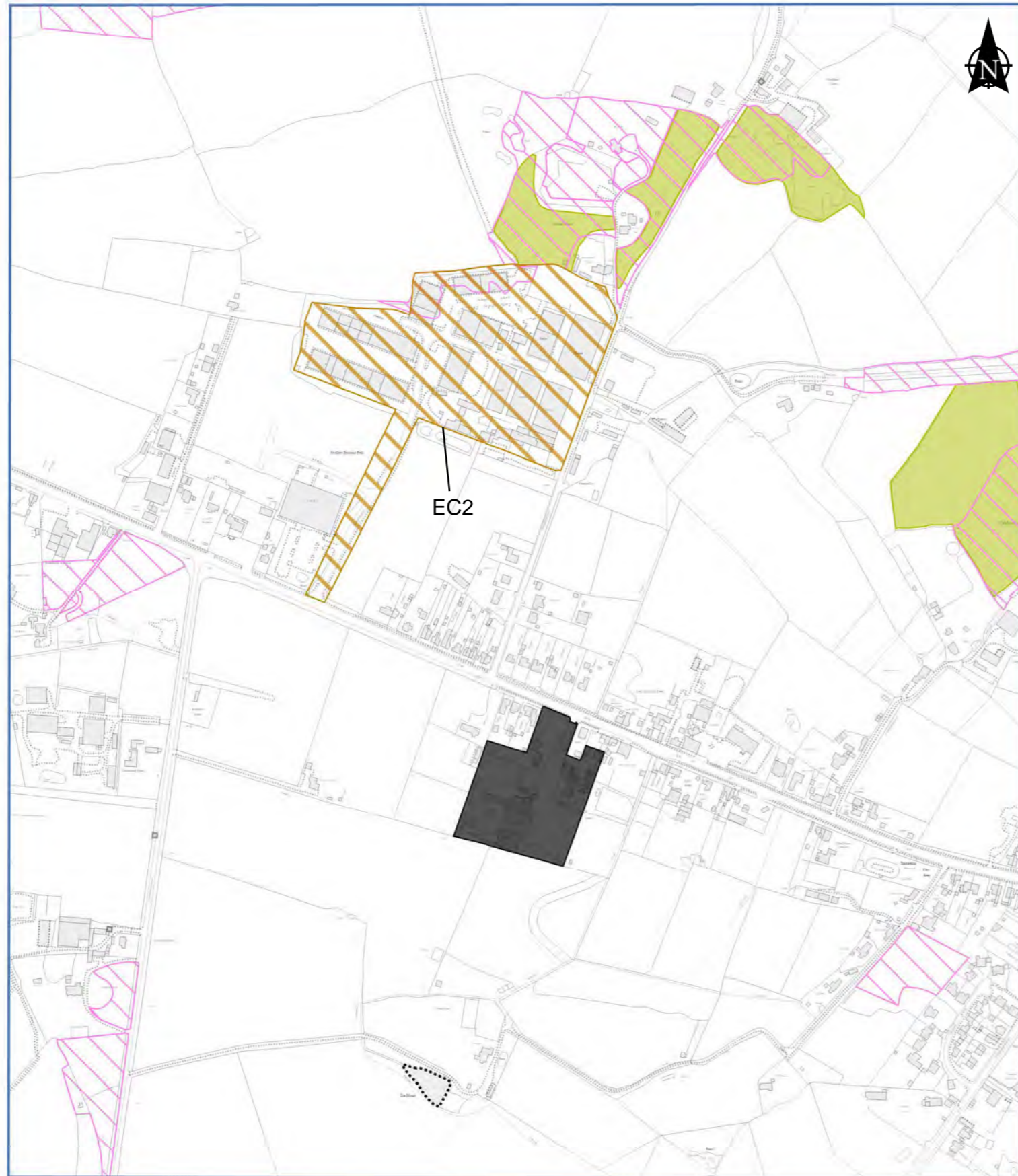
Biodiversity Opportunity Areas supplied by Sussex Biodiversity Record Centre www.sxbrc.org.uk



Policies Map


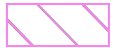





100 Metres
Scale 1:5000 @ A3

This page is intentionally left blank



Lower Dicker

Key

- Ancient Woodland 
- Priority Habitats 
- Sites of Special Scientific Interest (SSSI) 
- Key Employment Areas 
- Sites with Planning Permission 
- Policies Map Boundary 

The map does not identify specific open space areas. However the Council is seeking to protect the following types of open space: Allotments, Amenity Green Space, Parks and recreation grounds, Children's play space, Youth play space, Natural green space and Outdoor sports space.

© Crown copyright and database right 2024 Ordnance Survey AC0000805134. You are granted a non-exclusive, royalty free, revocable licence solely to view the Licensed Data for non-commercial purposes for the period during which Wealden District Council makes it available. You are not permitted to copy, sub-license, distribute, sell or otherwise make available the Licensed Data to third parties in any form. Third party rights to enforce the terms of this licence shall be reserved to OS.

© Natural England copyright. Contains Ordnance Survey data © Crown copyright and database right 2023.

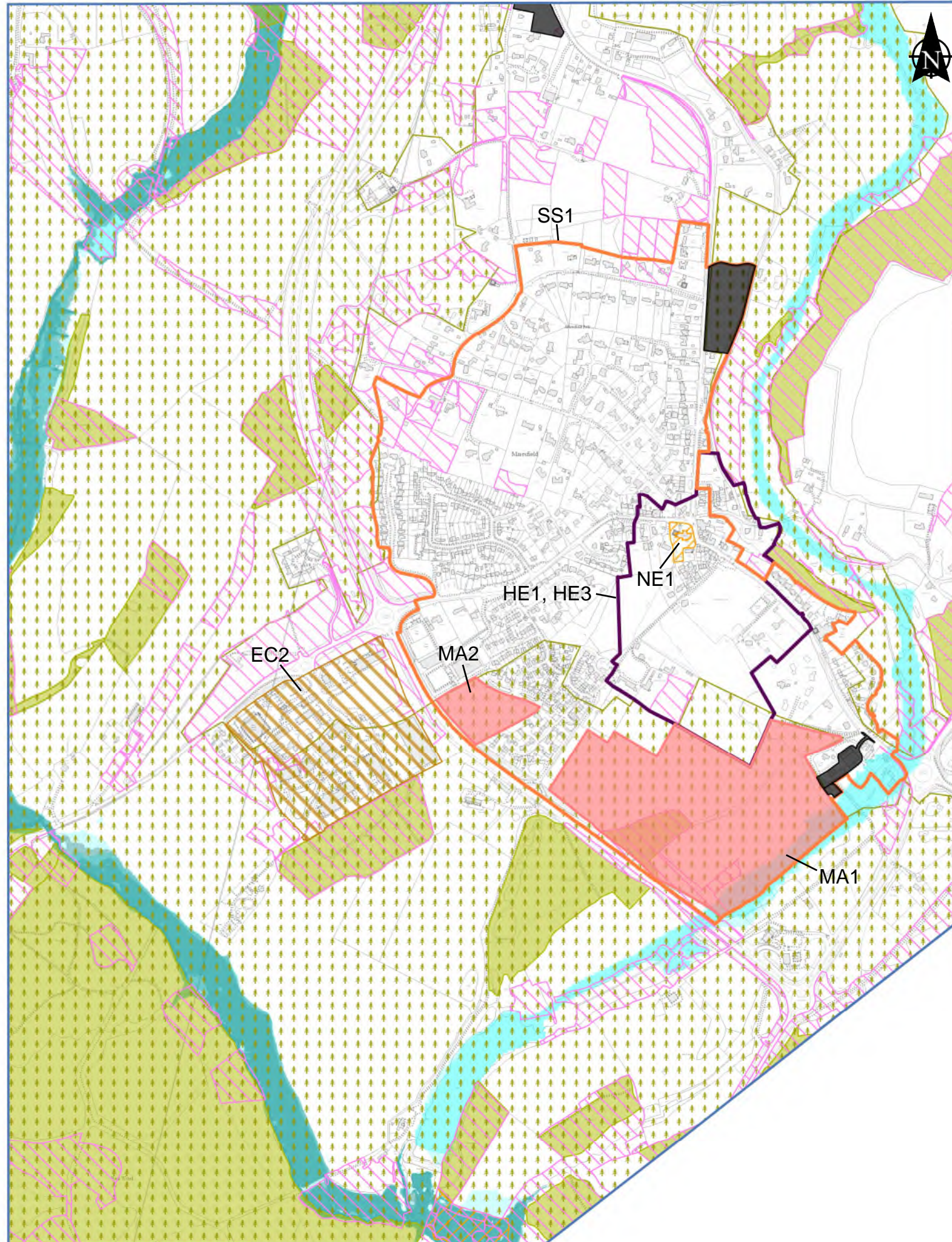


Policies Map


100 Metres















Scale 1:6000 @ A3

This page is intentionally left blank



Maresfield

Key

- Flood Zone 2 
- Flood Zone 3a 
- Flood Zone 3b 
- Future Flood Zone 3a 
- Ancient Woodland 
- Biodiversity Opportunity Areas 
- Local Wildlife Site 
- Priority Habitats 
- Conservation Area 
- Key Employment Areas 
- Development Allocation 
- Development Boundary 
- Sites with Planning Permission 
- Policies Map Boundary 

The map does not identify specific open space areas. However the Council is seeking to protect the following types of open space: Allotments, Amenity Green Space, Parks and recreation grounds, Children's play space, Youth play space, Natural green space and Outdoor sports space.

© Crown copyright and database rights 2023 Ordnance Survey 100018692. You are permitted to use this data solely to enable you to respond to, or interact with, the organisation that provided you with the data. You are not permitted to copy, sub-licence, distribute or sell any of this data to third parties in any form.

© Natural England copyright 2023

Contains Environment Agency information © Environment Agency and/or database right.

© English Heritage 2023. Contains Ordnance Survey data © Crown copyright and database right 2023 The English Heritage GIS Data contained in this material was obtained on 4/4/23. The most publicly available up to date English Heritage GIS Data can be obtained from <http://www.english-heritage.org.uk>.

Data is provided with permission of Sussex Biodiversity Record Centre acting on behalf of the contributing biological recorders. Copyright © 2023 Sussex Biodiversity Record Centre, all rights reserved.



Policies Map

200 Metres

Scale 1:10000 @ A3

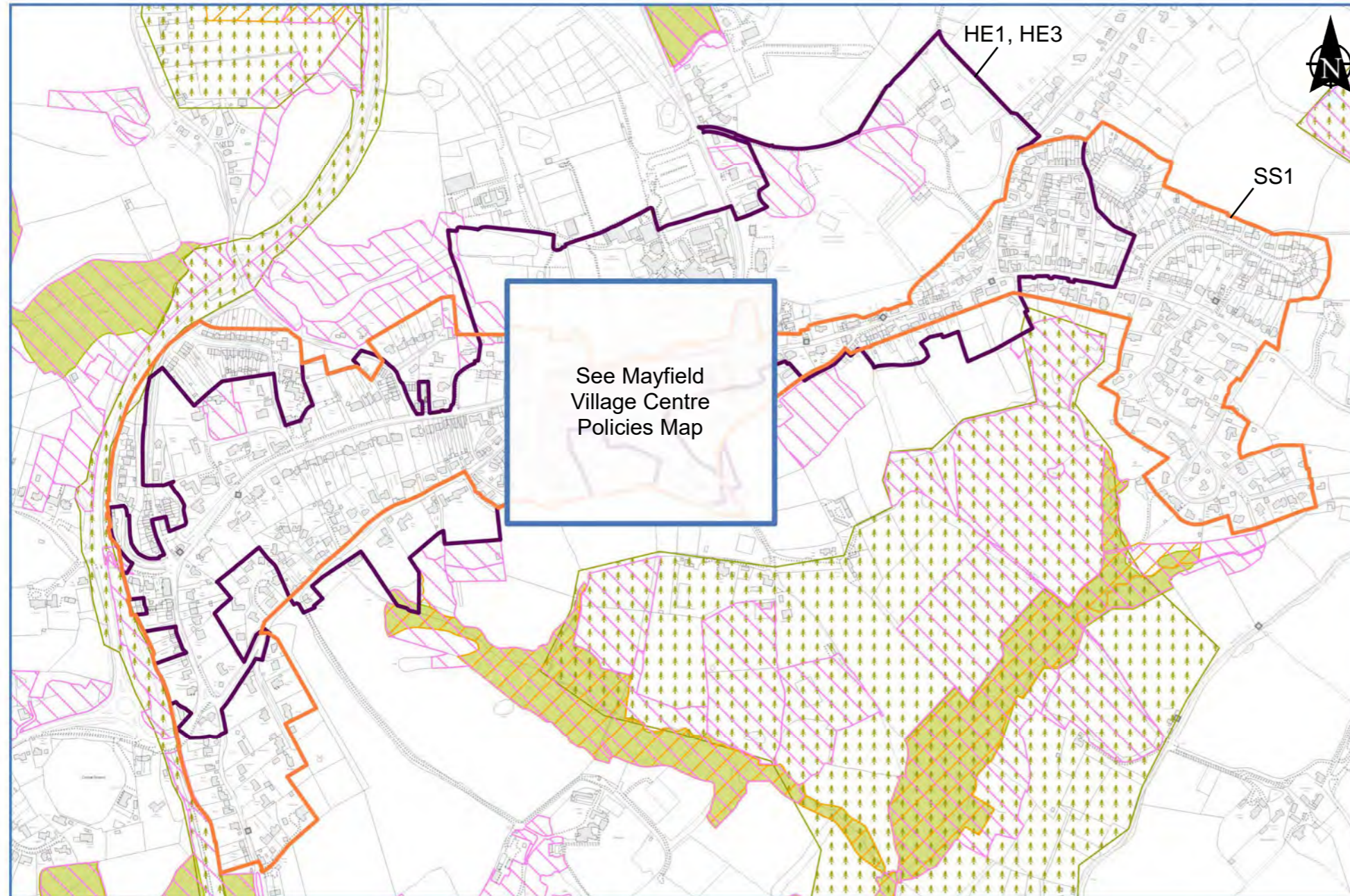
January 2024

This page is intentionally left blank

Mayfield

Key

- Ancient Woodland 
- Biodiversity Opportunity Areas 
- Local Wildlife Site 
- Priority Habitats 
- Conservation Area 
- Development Boundary 
- Policies Map Boundary 



The whole of this Policies Map is within the High Weald Area of Outstanding Natural Beauty (Policy NE7).

The map does not identify specific open space areas. However the Council is seeking to protect the following types of open space: Allotments, Amenity Green Space, Parks and recreation grounds, Children's play space, Youth play space, Natural green space and Outdoor sports space.

© Crown copyright and database right 2024 Ordnance Survey AC0000805134. You are granted a non-exclusive, royalty free, revocable licence solely to view the Licensed Data for non-commercial purposes for the period during which Wealden District Council makes it available. You are not permitted to copy, sub-license, distribute, sell or otherwise make available the Licensed Data to third parties in any form. Third party rights to enforce the terms of this licence shall be reserved to OS.

© Natural England copyright. Contains Ordnance Survey data © Crown copyright and database right 2023.

Biodiversity Opportunity Areas supplied by Sussex Biodiversity Record Centre www.sxbrc.org.uk

Policies Map







200 Metres

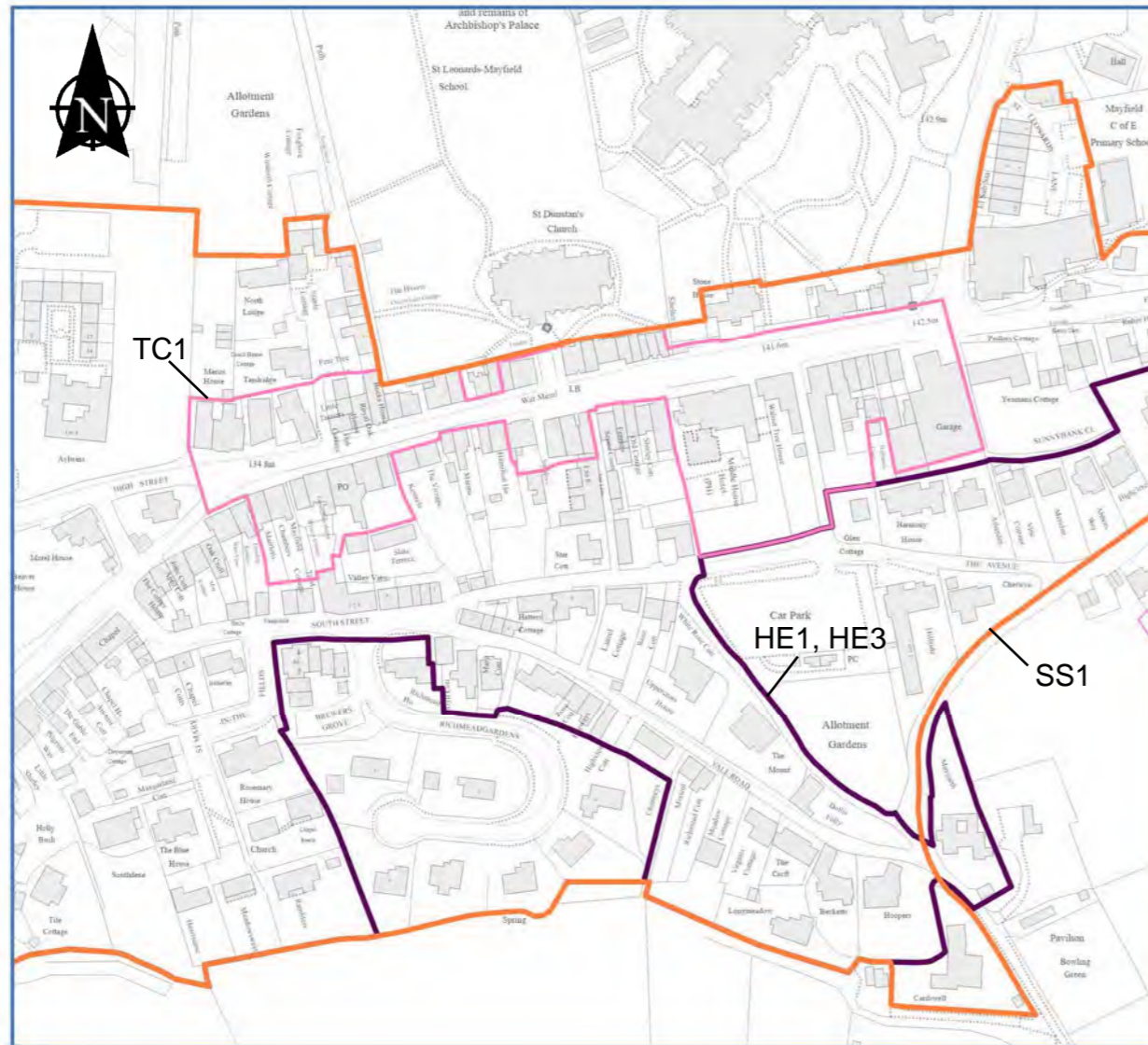
Scale 1:8000 @ A3

This page is intentionally left blank

Mayfield Village Centre Inset Map

Key

- Conservation Area 
- Village Centre Boundary 
- Development Boundary 
- Policies Map Boundary 



The whole of this Policies Map is within the High Weald Area of Outstanding Natural Beauty (Policy NE7).

The map does not identify specific open space areas. However the Council is seeking to protect the following types of open space: Allotments, Amenity Green Space, Parks and recreation grounds, Children's play space, Youth play space, Natural green space and Outdoor sports space.

© Crown copyright and database right 2024 Ordnance Survey AC0000805134. You are granted a non-exclusive, royalty free, revocable licence solely to view the Licensed Data for non-commercial purposes for the period during which Wealden District Council makes it available. You are not permitted to copy, sub-l

Policies Map












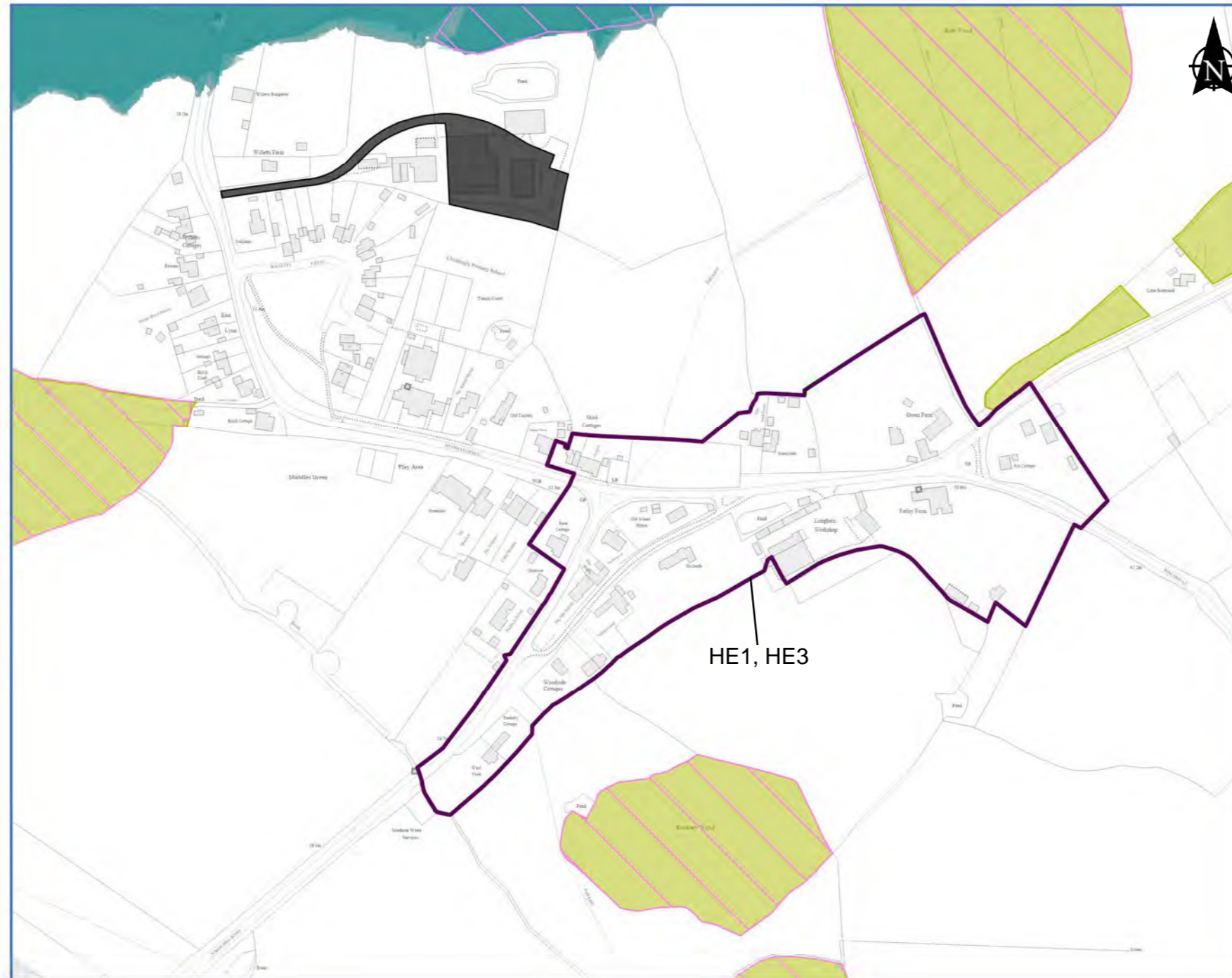
100 Metres

This page is intentionally left blank

Muddles Green

Key

- Flood Zone 2 
- Flood Zone 3a 
- Flood Zone 3b 
- Future Flood Zone 3a 
- Ancient Woodland 
- Priority Habitats 
- Conservation Area 
- Sites with Planning Permission 
- Policies Map Boundary 



The map does not identify specific open space areas. However the Council is seeking to protect the following types of open space: Allotments, Amenity Green Space, Parks and recreation grounds, Children’s play space, Youth play space, Natural green space and Outdoor sports space.

© Crown copyright and database right 2024 Ordnance Survey AC0000805134. You are granted a non-exclusive, royalty free, revocable licence solely to view the Licensed Data for non-commercial purposes for the period during which Wealden District Council makes it available. You are not permitted to copy, sub-license, distribute, sell or otherwise make available the Licensed Data to third parties in any form. Third party rights to enforce the terms of this licence shall be reserved to OS.

© Natural England copyright. Contains Ordnance Survey data © Crown copyright and database right 2023.

© Environment Agency copyright and/or database right 2023. All rights reserved. Some features of this map are based on digital spatial data from the Centre for Ecology & Hydrology, © NERC (CEH). © Crown Copyright and Database Rights 2023 OS AC0000807064.

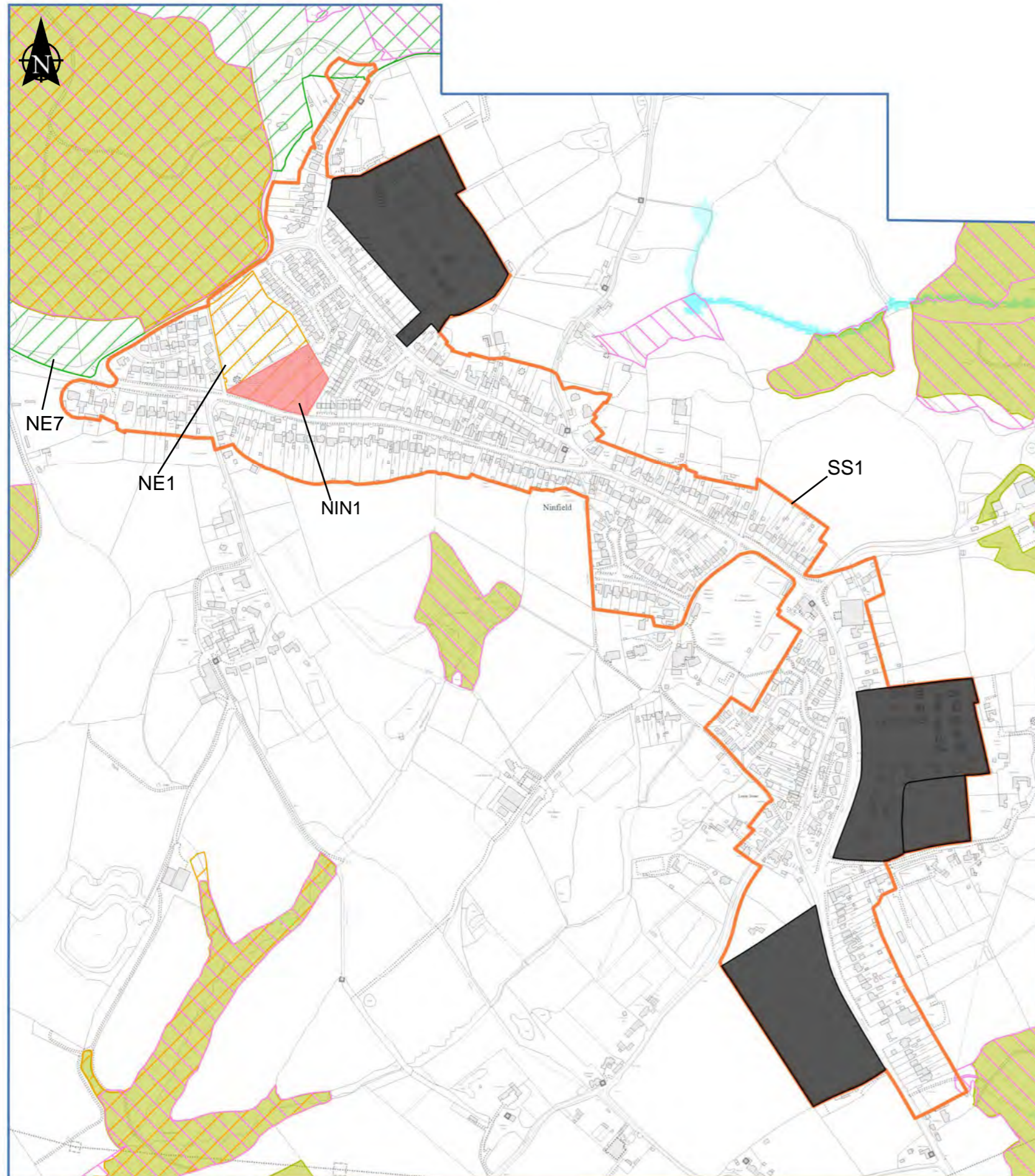


Policies Map

50 Metres

Scale 1:3500 @ A3

This page is intentionally left blank



Ninfield

Key

- Flood Zone 2
- Flood Zone 3a
- High Weald AONB
- Ancient Woodland
- Local Wildlife Site
- Priority Habitats
- Development Allocation
- Development Boundary
- Sites with Planning Permission
- Policies Map Boundary

The map does not identify specific open space areas. However the Council is seeking to protect the following types of open space: Allotments, Amenity Green Space, Parks and recreation grounds, Children’s play space, Youth play space, Natural green space and Outdoor sport

© Crown copyright and database right 2024 Ordnance Survey AC0000805134. You are granted a non-exclusive, royalty free, revocable licence solely to view the Licensed Data for non-commercial purposes for the period during which Wealden District Council makes it available. You are not permitted to copy, sub-license, distribute, sell or otherwise make available the Licensed Data to third parties in any form. Third party rights to enforce the terms of this licence shall be reserved to OS.

© Natural England copyright. Contains Ordnance Survey data © Crown copyright and database right 2023.

© Environment Agency copyright and/or database right 2023. All rights reserved. Some features of this map are based on digital spatial data from the Centre for Ecology & Hydrology, © NERC (CEH). © Crown Copyright and Database Rights 2023 OS AC0000807064



Policies Map


















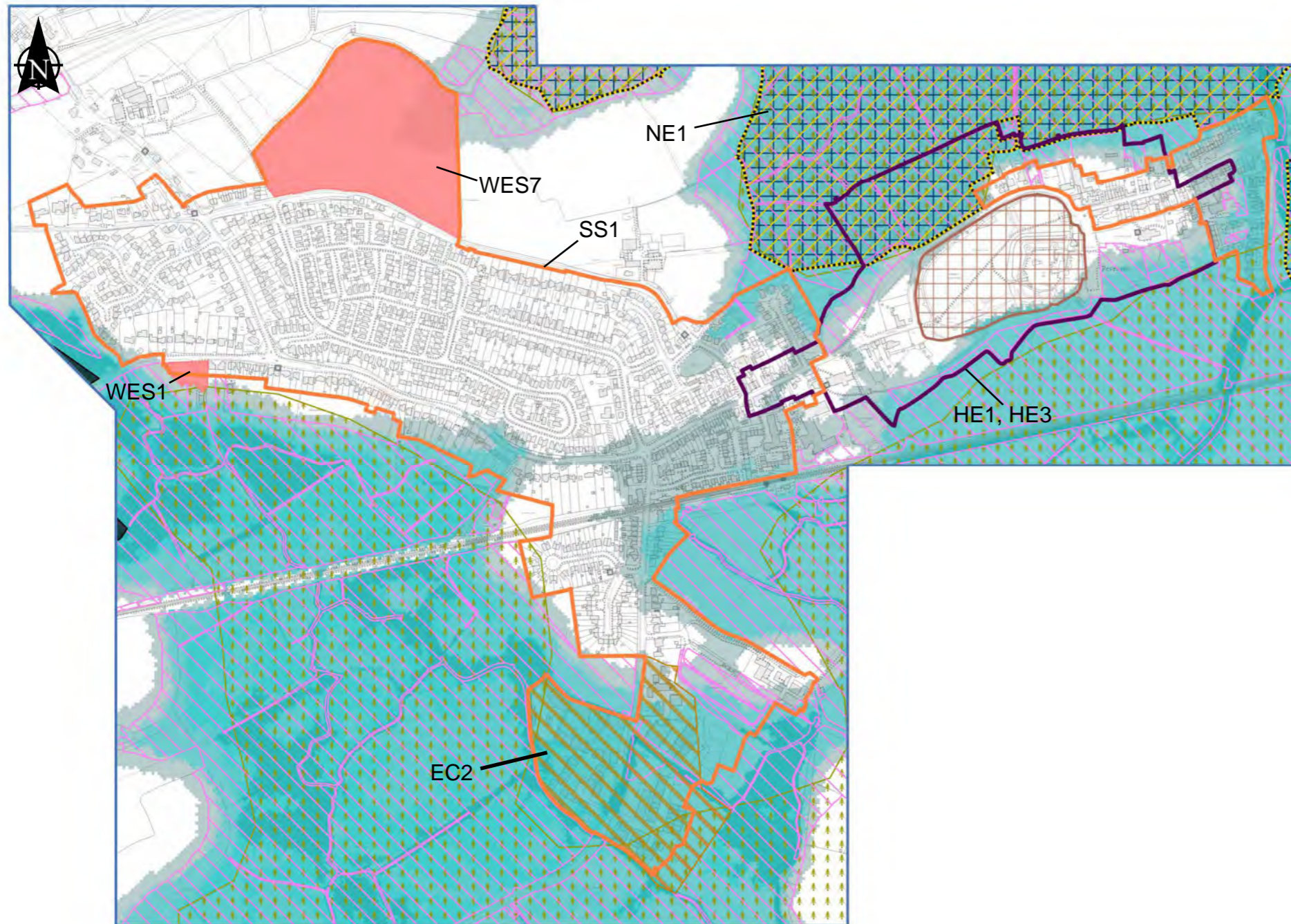
Scale 1:7000 @ A3

This page is intentionally left blank

Pevensey and Westham

Key

- Flood Zone 2 
- Flood Zone 3a 
- Flood Zone 3b 
- Future Flood Zone 3a 
- Ramsar Site 
- Biodiversity Opportunity Areas 
- Priority Habitats 
- Special Area Conservation 
- Sites of Special Scientific Interest (SSSI) 
- Scheduled Ancient Monument 
- Conservation Area 
- Key Employment Areas 
- Development Allocation 
- Development Boundary 
- Policies Map Boundary 



The map does not identify specific open space areas. However the Council is seeking to protect the following types of open space: Allotments, Amenity Green Space, Parks and recreation grounds, Children's play space, Youth play space, Natural green space and Outdoor sports space.

© Crown copyright and database right 2024 Ordnance Survey AC0000805134. You are granted a non-exclusive, royalty free, revocable licence solely to view the Licensed Data for non-commercial purposes for the period during which Wealden District Council makes it available. You are not permitted to copy, sub-license, distribute, sell or otherwise make available the Licensed Data to third parties in any form. Third party rights to enforce the terms of this licence shall be reserved to OS.


© Natural England copyright. Contains Ordnance Survey data © Crown copyright and database right 2023.

© Environment Agency copyright and/or database right 2023. All rights reserved. Some features of this map are based on digital spatial data from the Centre for Ecology & Hydrology, © NERC (CEH). © Crown Copyright and Database Rights 2023 OS AC0000807064.

© Historic England 2023 Contains Ordnance Survey data © Crown copyright and database right 2023















Policies Map


200 Metres
Scale 1:9000 @ A3

This page is intentionally left blank

Pevensey Bay

Key

Flood Zone 2	
Flood Zone 3a	
Flood Zone 3b	
Future Flood Zone 3a	
Ramsar Site	
Biodiversity Opportunity Areas	
Priority Habitats	
National Nature Reserve	
Special Area Conservation	
Sites of Special Scientific Interest (SSSI)	
Development Boundary	
Policies Map Boundary	



The map does not identify specific open space areas. However the Council is seeking to protect the following types of open space: Allotments, Amenity Green, Space, Parks and recreation grounds, Children's play space, Youth play space, Natural green space and Outdoor sports space.

© Crown copyright and database right 2024 Ordnance Survey AC0000805134. You are granted a non-exclusive, royalty free, revocable licence solely to view the Licensed Data for non-commercial purposes for the period during which Wealden District Council makes it available. You are not permitted to copy, sub-license, distribute, sell or otherwise make available the Licensed Data to third parties in any form. Third party rights to enforce the terms of this licence shall be reserved to OS.

© Natural England copyright. Contains Ordnance Survey data © Crown copyright and database right 2023.

© Environment Agency copyright and/or database right 2023. All rights reserved. Some features of this map are based on digital spatial data from the Centre for Ecology & Hydrology, © NERC (CEH). © Crown Copyright and Database Rights 2023 OS AC0000807064.

Biodiversity Opportunity Areas supplied by Sussex Biodiversity Record Centre www.sxbrc.org.uk



Policies Map

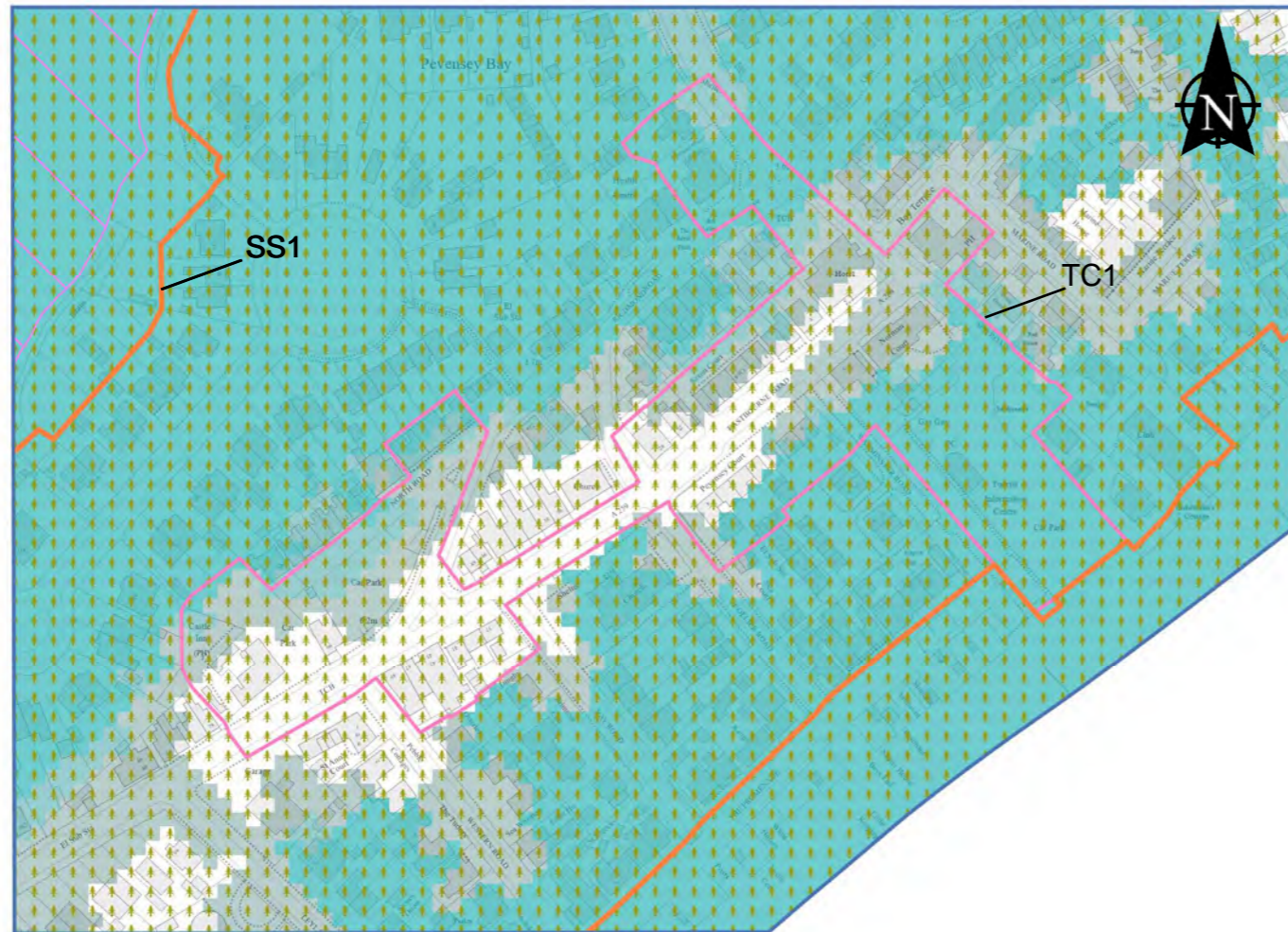

200 Metres

Scale 1:10000 @ A3

January 2024

This page is intentionally left blank

Pevensey Bay Village Centre Inset Map



Key

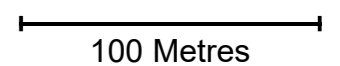
- Flood Zone 2
- Flood Zone 3a
- Flood Zone 3b
- Future Flood Zone 3a
- Biodiversity Opportunity Areas
- Priority Habitats
- Village Centre Boundary
- Development Boundary
- Policies Map Boundary

The map does not identify specific open space areas. However the Council is seeking to protect the following types of open space: Allotments, Amenity Green Space, Parks and recreation grounds, Children’s play space, Youth play space, Natural green space and Outdoor sports space.

© Crown copyright and database right 2024 Ordnance Survey AC0000805134. You are granted a non-exclusive, royalty free, revocable licence solely to view the Licensed Data for non-commercial purposes for the period during which Wealden District Council makes it available. You are not permitted to copy, sub-license, distribute, sell or otherwise make available the Licensed Data to third parties in any form. Third party rights to enforce the terms of this licence shall be reserved to OS.

© Environment Agency copyright and/or database right 2023. All rights reserved. Some features of this map are based on digital spatial data from the Centre for Ecology & Hydrology, © NERC (CEH). © Crown Copyright and Database Rights 2023 OS AC0000807064.

Policies Map



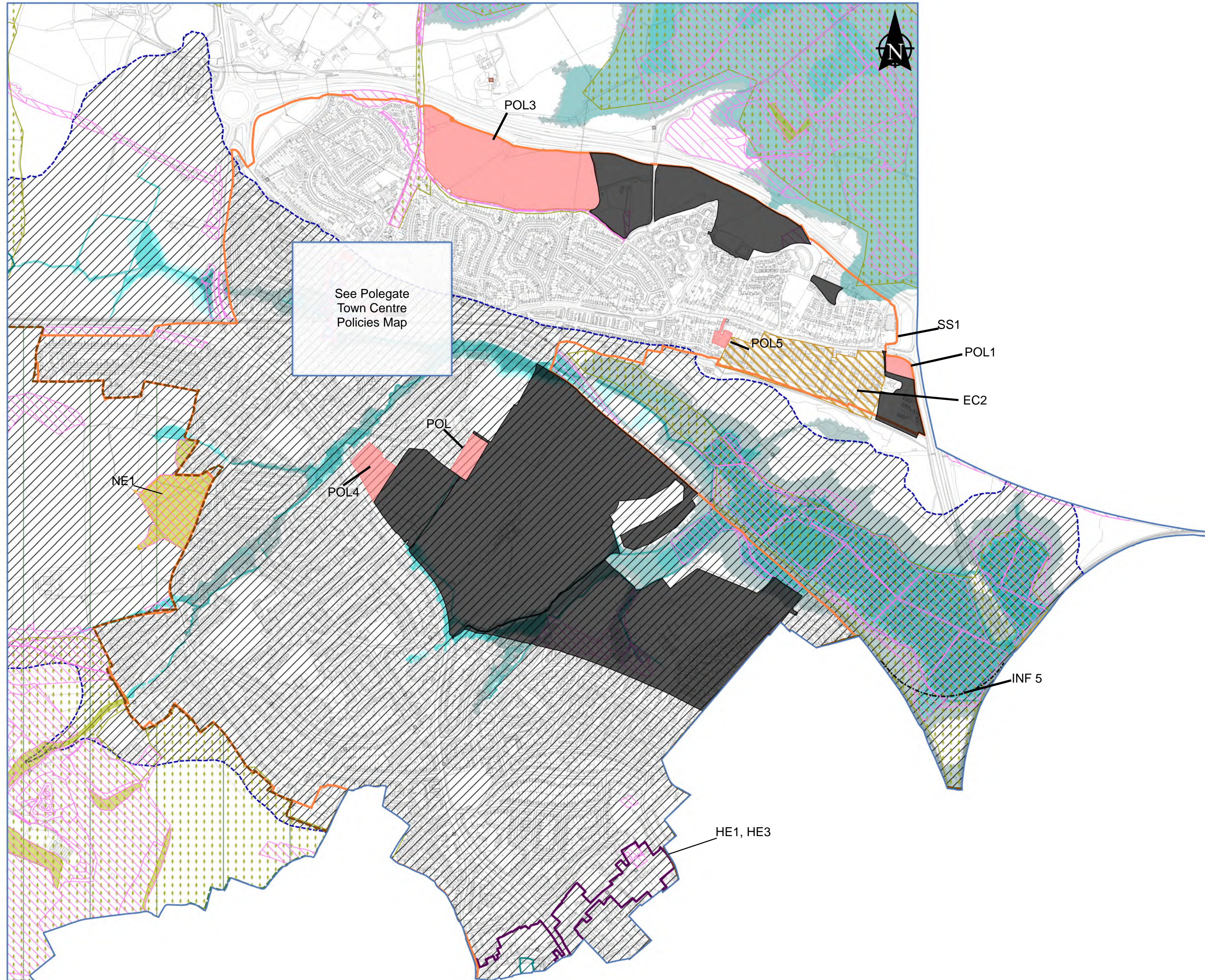
Scale 1:2500 @ A3

This page is intentionally left blank

Polegate and Willingdon

Key

- Flood Zone 2
- Flood Zone 3a
- Flood Zone 3b
- Future Flood Zone 3a
- Willingdon Subcatchment
- South Downs National Park (SDNP)
- Ancient Woodland
- Biodiversity Opportunity Areas
- Local Wildlife Site
- Priority Habitats
- Historic Parks and Gardens
- Scheduled Ancient Monument
- Key Employment Areas
- Safeguarded Railway Route
- Development Allocation
- Development Boundary
- Sites with Planning Permission
- Wealden Local Plan Area
- Policies Map Boundary



Page 47/5

The map does not identify specific open space areas. However the Council is seeking to protect the following types of open space (Policy INF 8): Allotments, Amenity Green Space, Parks and recreation grounds, Children's play space, Youth play space, Natural green space and Outdoor sports space.

© Crown copyright and database right 2024 Ordnance Survey AC0000805134. You are granted a non-exclusive, royalty free, revocable licence solely to view the Licensed Data for non-commercial purposes for the period during which Wealden District Council makes it available. You are not permitted to copy, sub-license, distribute, sell or otherwise make available the Licensed Data to third parties in any form. Third party rights to enforce the terms of this licence shall be reserved to OS.

© Natural England copyright. Contains Ordnance Survey data © Crown copyright and database right 2023.

© Environment Agency copyright and/or database right 2023. All rights reserved. Some features of this map are based on digital spatial data from the Centre for Ecology & Hydrology, © NERC (CEH), © Crown Copyright and Database Rights 2023 OS AC0000807064.

© Historic England 2023 Contains Ordnance Survey data © Crown copyright and database right 2023

Biodiversity Opportunity Areas supplied by Sussex Biodiversity Record Centre www.sxbrc.org.uk



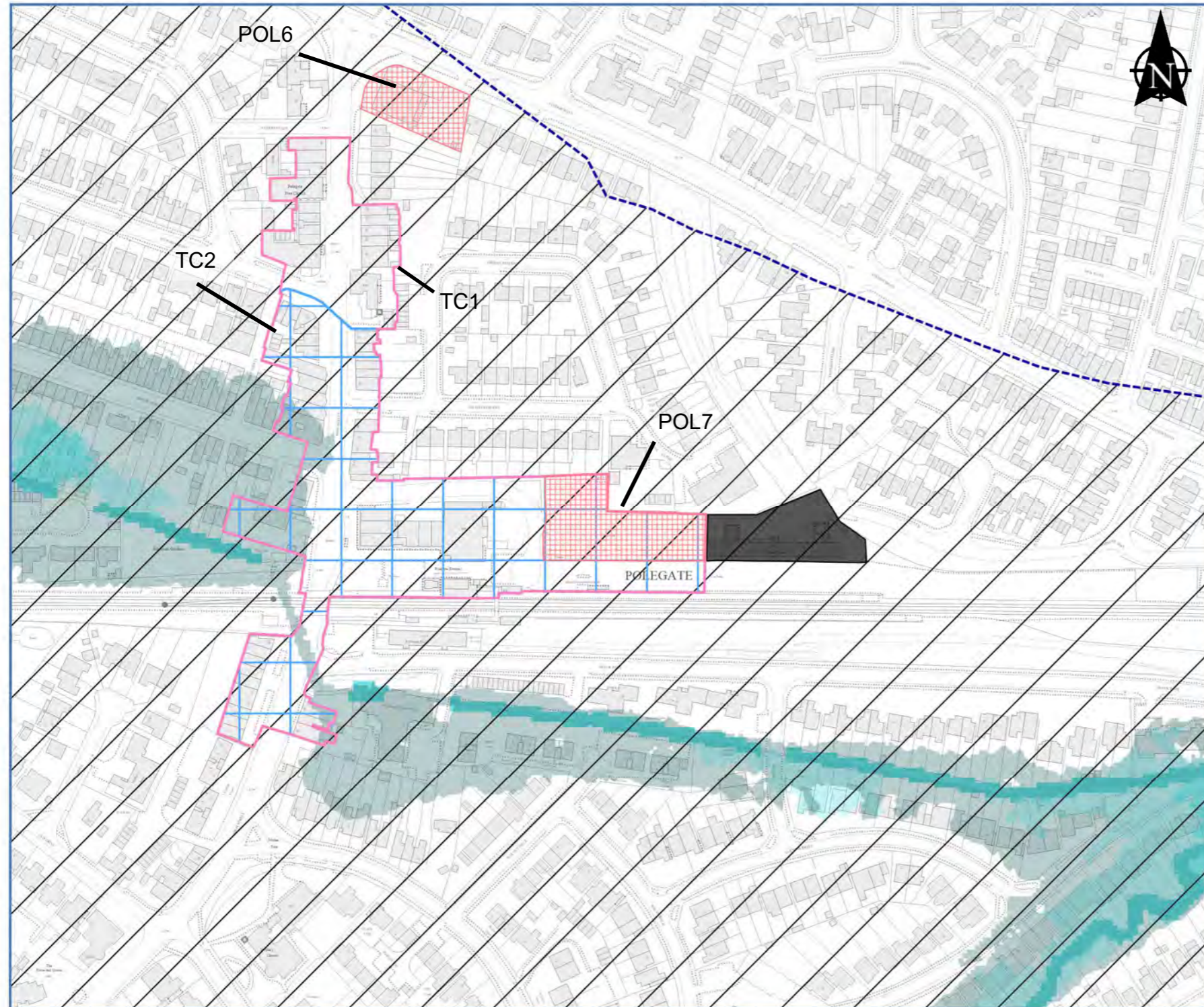
Policies Map

200 Metres

Scale 1:11000 @ A2

This page is intentionally left blank

Polegate Town Centre Inset Map



Key

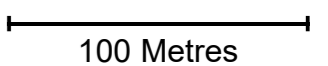
Flood Zone 2	
Flood Zone 3a	
Flood Zone 3b	
Future Flood Zone 3a	
Willingdon Subcatchment	
Primary Shopping Area	
Town Centre Boundary	
Development Allocation	
Development Boundary	
Sites with Planning Permission	
Policies Map Boundary	

The map does not identify specific open space areas. However the Council is seeking to protect the following types of open space (Policy INF 8): Allotments, Amenity Green Space, Parks and recreation grounds, Children's play space, Youth play space, Natural green space and Outdoor sports space.

© Crown copyright and database right 2024 Ordnance Survey AC0000805134. You are granted a non-exclusive, royalty free, revocable licence solely to view the Licensed Data for non-commercial purposes for the period during which Wealden District Council makes it available. You are not permitted to copy, sub-license, distribute, sell or otherwise make available the Licensed Data to third parties in any form. Third party rights to enforce the terms of this licence shall be reserved to OS.

© Environment Agency copyright and/or database right 2023. All rights reserved. Some features of this map are based on digital spatial data from the Centre for Ecology & Hydrology, © NERC (CEH). © Crown Copyright and Database Rights 2023 OS AC0000807064.

Policies Map












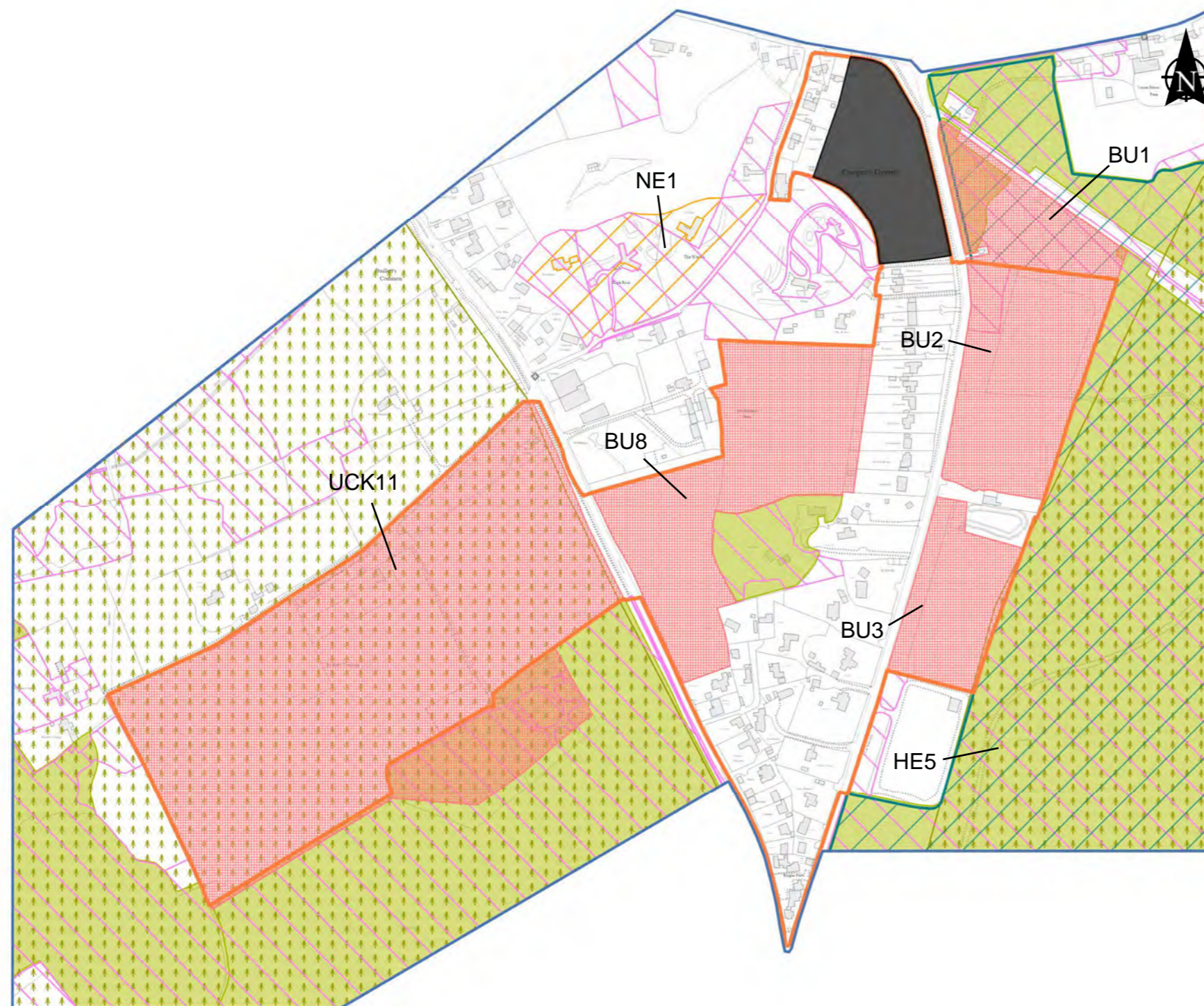
Scale 1:2500 @ A3

This page is intentionally left blank

Ringles Cross

Key

- Ancient Woodland 
- Biodiversity Opportunity Areas 
- Local Wildlife Site 
- Priority Habitats 
- Historic Parks and Gardens 
- Development Allocation 
- Development Boundary 
- Sites with Planning Permission 
- Policies Map Boundary 



The map does not identify specific open space areas. However the Council is seeking to protect the following types of open space: Allotments, Amenity Green Space, Parks and recreation grounds, Children's play space, Youth play space, Natural green space and Outdoor sports space.

© Crown copyright and database rights 2023 Ordnance Survey 100018692. You are permitted to use this data solely to enable you to respond to, or interact with, the organisation that provided you with the data. You are not permitted to copy, sub-licence, distribute or sell any of this data to third parties in any form.

© Natural England copyright 2023

Contains Environment Agency information © Environment Agency and/or database right.

© English Heritage 2023. Contains Ordnance Survey data © Crown copyright and database right 2023 The English Heritage GIS Data contained in this material was obtained on 4/4/23. The most publicly available up to date English Heritage GIS Data can be obtained from <http://www.english-heritage.org.uk>.

Data is provided with permission of Sussex Biodiversity Record Centre acting on behalf of the contributing biological recorders. Copyright © 2023 Sussex Biodiversity Record Centre, all rights reserved.



Policies Map






100 Metres

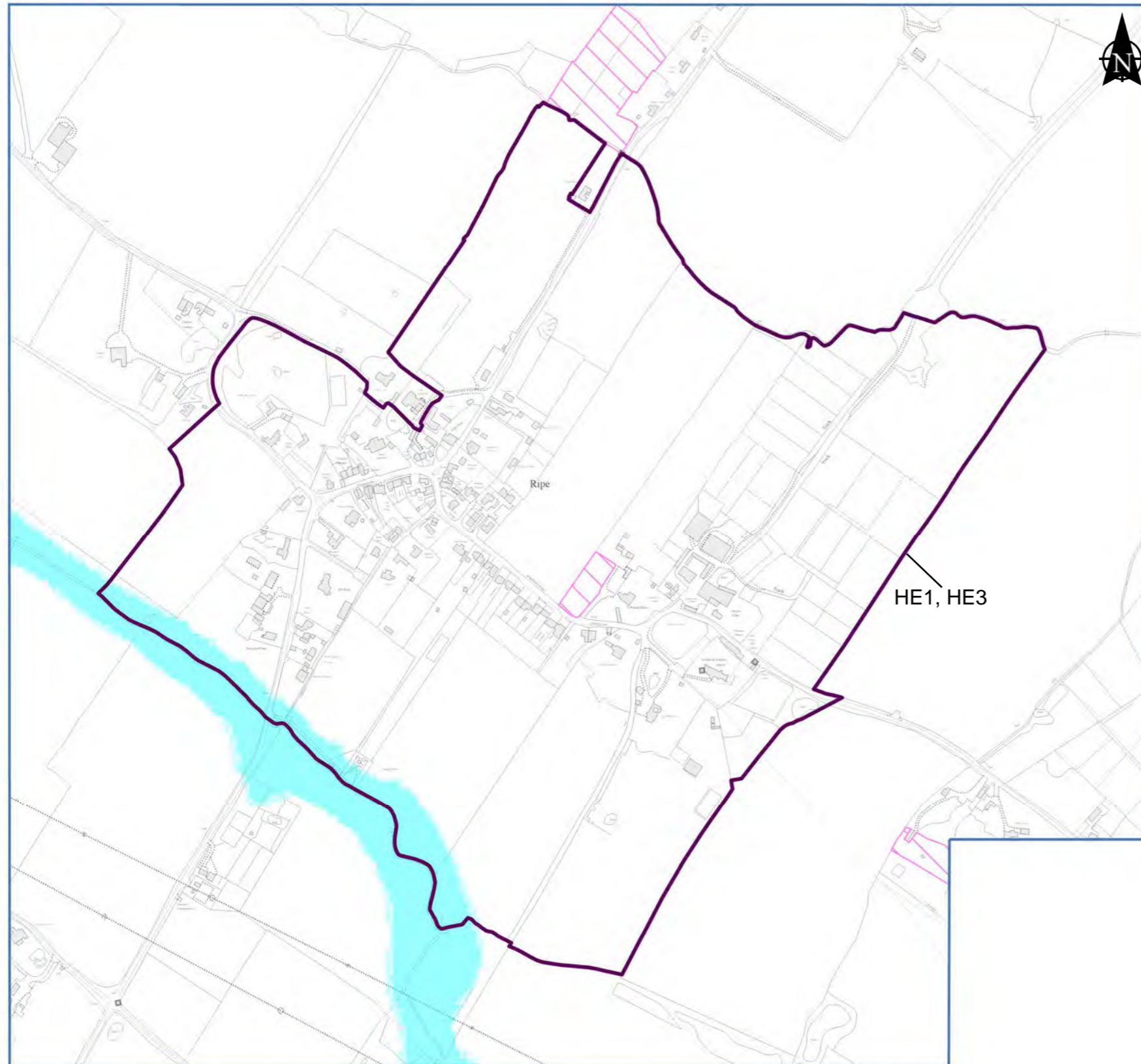
Scale 1:5000 @ A3

This page is intentionally left blank

Ripe

Key

- Flood Zone 2 
- Flood Zone 3a 
- Priority Habitats 
- Conservation Area 
- Policies Map Boundary 



The map does not identify specific open space areas. However the Council is seeking to protect the following types of open space: Allotments, Amenity Green Space, Parks and recreation grounds, Children's play space, Youth play space, Natural green space and Outdoor sports space.

© Crown copyright and database right 2024 Ordnance Survey AC0000805134. You are granted a non-exclusive, royalty free, revocable licence solely to view the Licensed Data for non-commercial purposes for the period during which Wealden District Council makes it available. You are not permitted to copy, sub-license, distribute, sell or otherwise make available the Licensed Data to third parties in any form. Third party rights to enforce the terms of this licence shall be reserved to OS.

© Natural England copyright. Contains Ordnance Survey data © Crown copyright and database right 2023.

© Environment Agency copyright and/or database right 2023. All rights reserved. Some features of this map are based on digital spatial data from the Centre for Ecology & Hydrology, © NERC (CEH). © Crown Copyright and Database Rights 2023 OS AC0000807064

Policies Map

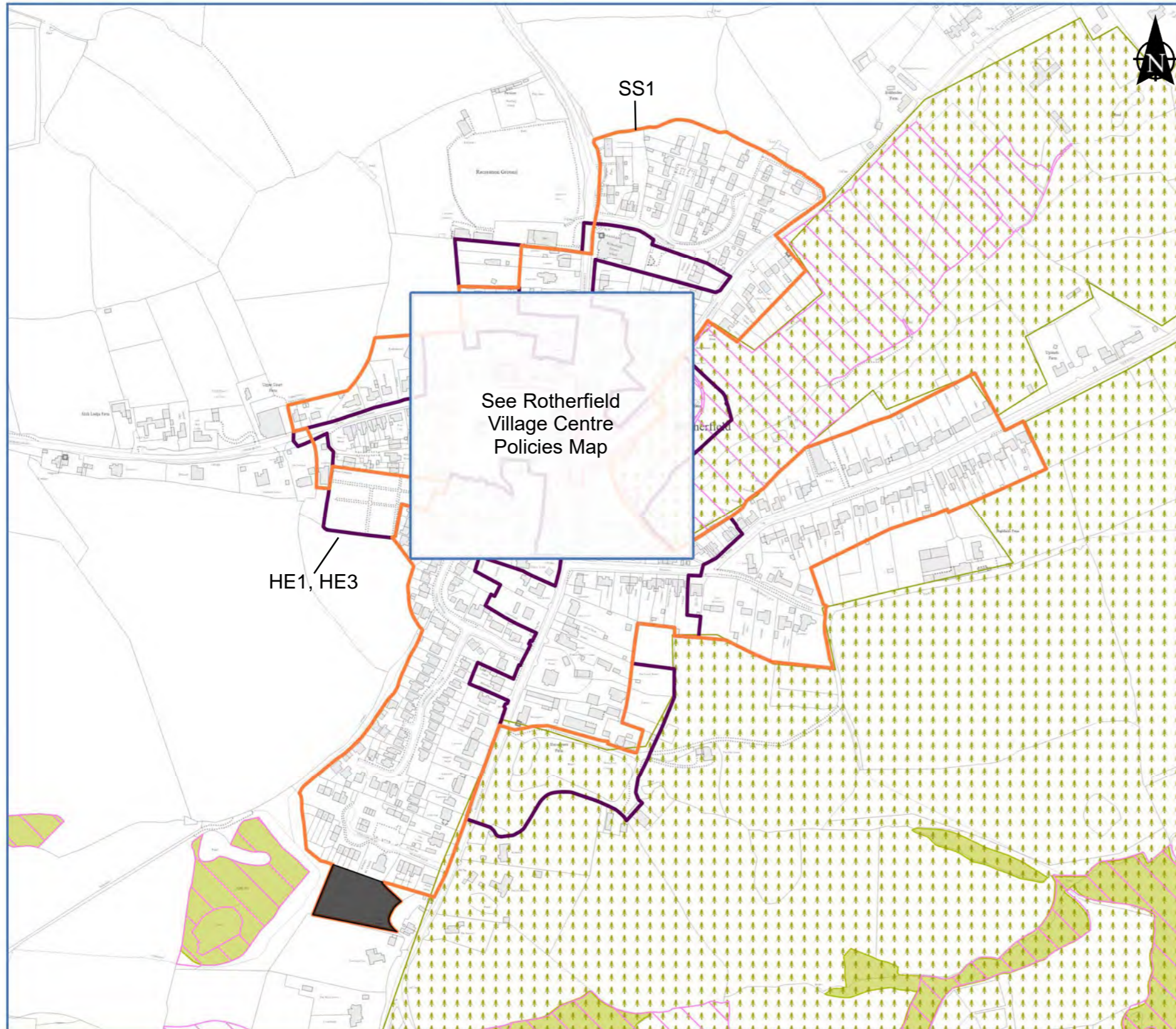


100 Metres


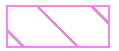

Scale 1:6000 @ A3

This page is intentionally left blank

Rotherfield



Key

- Ancient Woodland 
- Biodiversity Opportunity Areas 
- Priority Habitats 
- Conservation Area 
- Development Boundary 
- Sites with Planning Permission 
- Policies Map Boundary 

The whole of this Policies Map is within the High Weald Area of Outstanding Natural Beauty (Policy NE7).

The map does not identify specific open space areas. However the Council is seeking to protect the following types of open space: Allotments, Amenity Green Space, Parks and recreation grounds, Children's play space, Youth play space, Natural green space and Outdoor sports space.

© Crown copyright and database right 2024 Ordnance Survey AC0000805134. You are granted a non-exclusive, royalty free, revocable licence solely to view the Licensed Data for non-commercial purposes for the period during which Wealden District Council makes it available. You are not permitted to copy, sub-license, distribute, sell or otherwise make available the Licensed Data to third parties in any form. Third party rights to enforce the terms of this licence shall be reserved to OS.

© Natural England copyright. Contains Ordnance Survey data © Crown copyright and database right 2023.

Biodiversity Opportunity Areas supplied by Sussex Biodiversity Record Centre www.sxbrc.org.uk



Policies Map

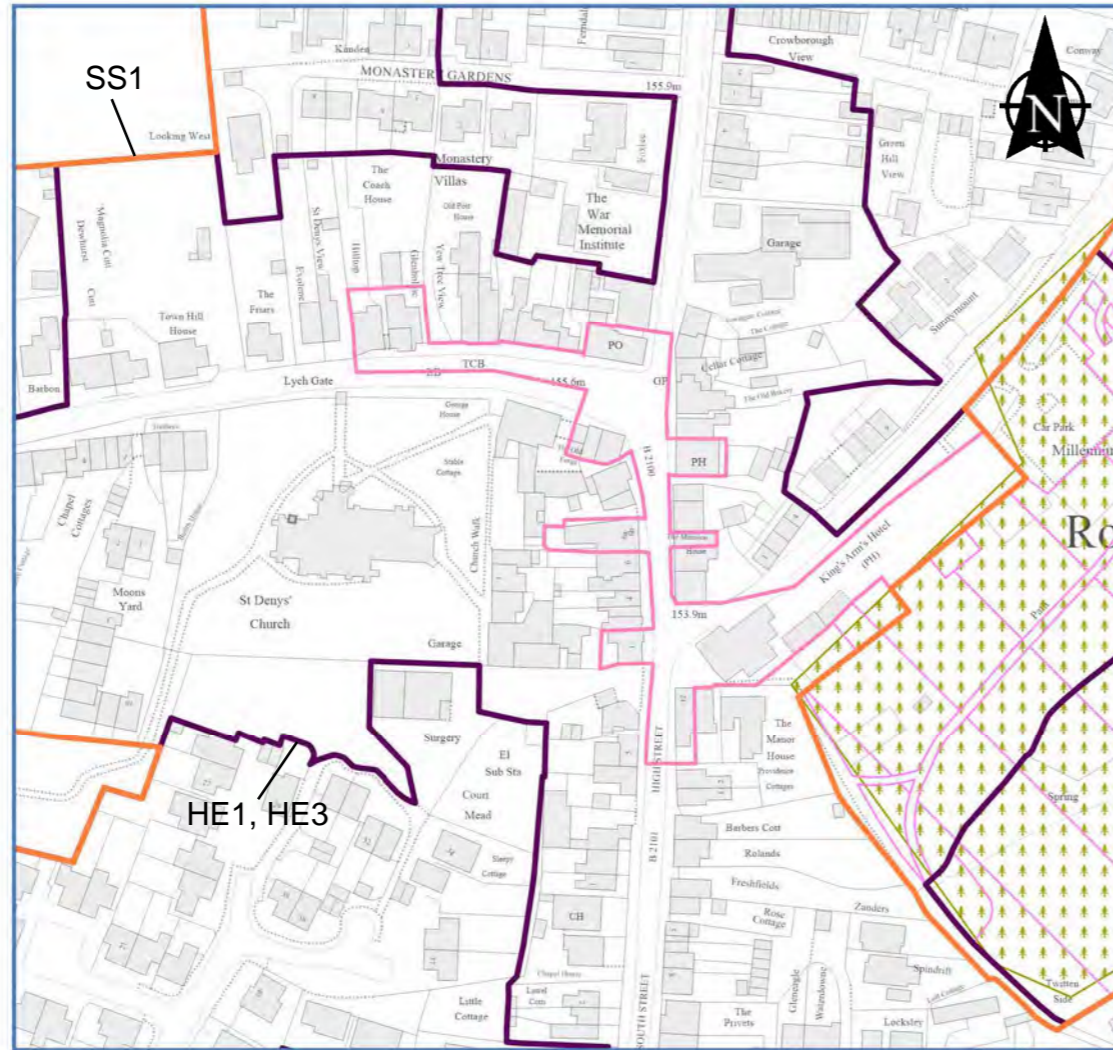
100 Metres

Scale 1:5000 @ A3

January 2024

This page is intentionally left blank

Rotherfield Village Centre Inset Map



Key

- Biodiversity Opportunity Areas 
- Priority Habitats 
- Conservation Area 
- Village Centre Boundary 
- Development Boundary 
- Policies Map Boundary 

The whole of this Policies Map is within the High Weald Area of Outstanding Natural Beauty (Policy NE7).

The map does not identify specific open space areas. However the Council is seeking to protect the following types of open space: Allotments, Amenity Green Space, Parks and recreation grounds, Children's play space, Youth play space, Natural green space and Outdoor sports

© Crown copyright and database right 2024 Ordnance Survey AC0000805134. You are granted a non-exclusive, royalty free, revocable licence solely to view the Licensed Data for non-commercial purposes for the period during which Wealden District Council makes it available. You are not permitted to copy, sub-license, distribute, sell or otherwise make available the Licensed Data to third parties in any form. Third party rights to enforce the terms of this licence shall be reserved to OS.

Biodiversity Opportunity Areas supplied by Sussex Biodiversity Record Centre www.sxbrc.org.uk

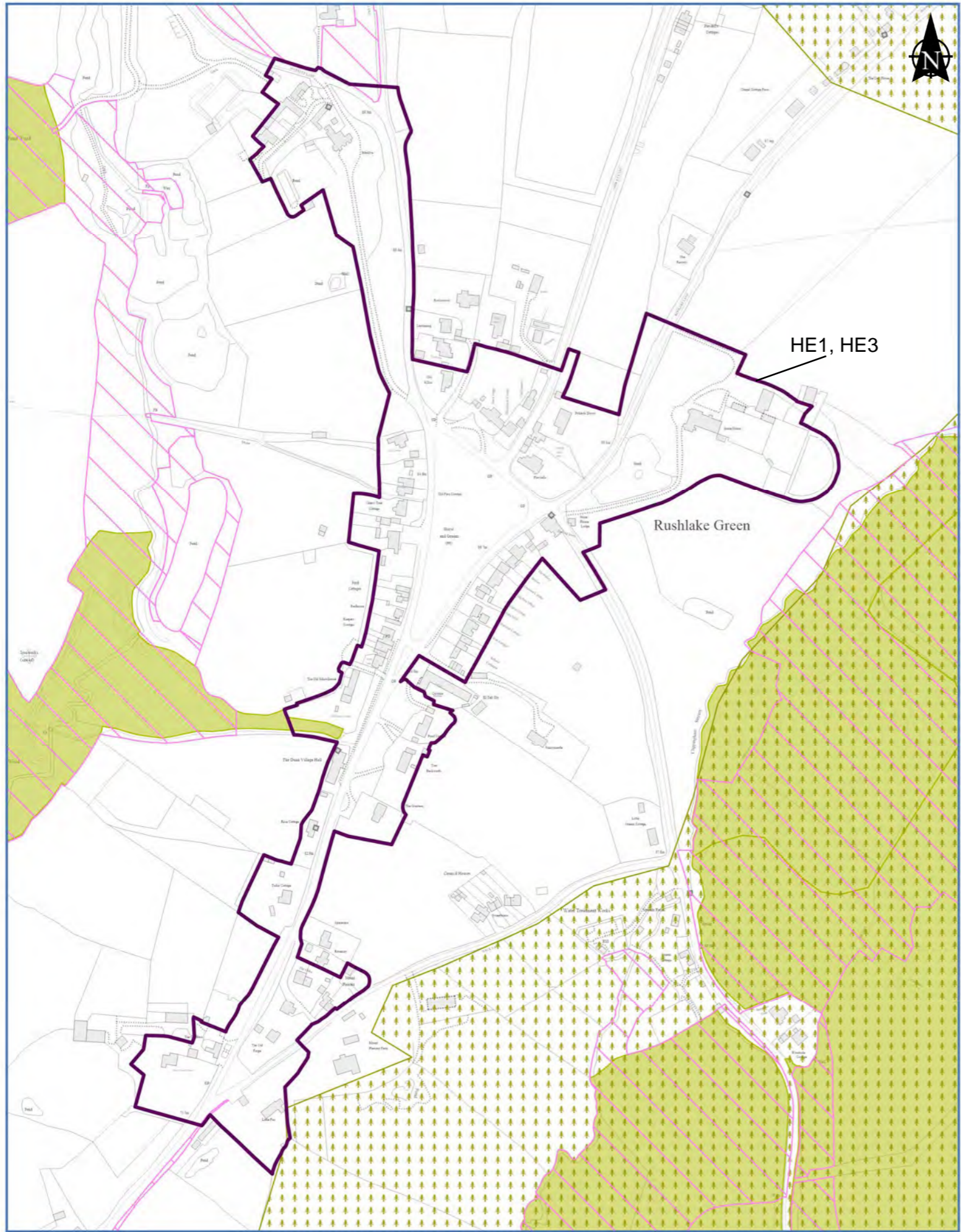
Policies Map



50 Metres

Scale 1:2000 @ A3

This page is intentionally left blank



Rushlake Green

Key

- Ancient Woodland 
- Biodiversity Opportunity Areas 
- Priority Habitats 
- Conservation Area 
- Policies Map Boundary 

The whole of this Policies Map is within the High Weald Area of Outstanding Natural Beauty (Policy NE7).

The map does not identify specific open space areas. However the Council is seeking to protect the following types of open space: Allotments, Amenity Green Space, Parks and recreation grounds, Children’s play space, Youth play space, Natural green space and Outdoor sports space.

© Crown copyright and database right 2024 Ordnance Survey AC0000805134. You are granted a non-exclusive, royalty free, revocable licence solely to view the Licensed Data for non-commercial purposes for the period during which Wealden District Council makes it available. You are not permitted to copy, sub-license, distribute, sell or otherwise make available the Licensed Data to third parties in any form. Third party rights to enforce the terms of this licence shall be reserved to OS.

© Natural England copyright. Contains Ordnance Survey data © Crown copyright and database right 2023.

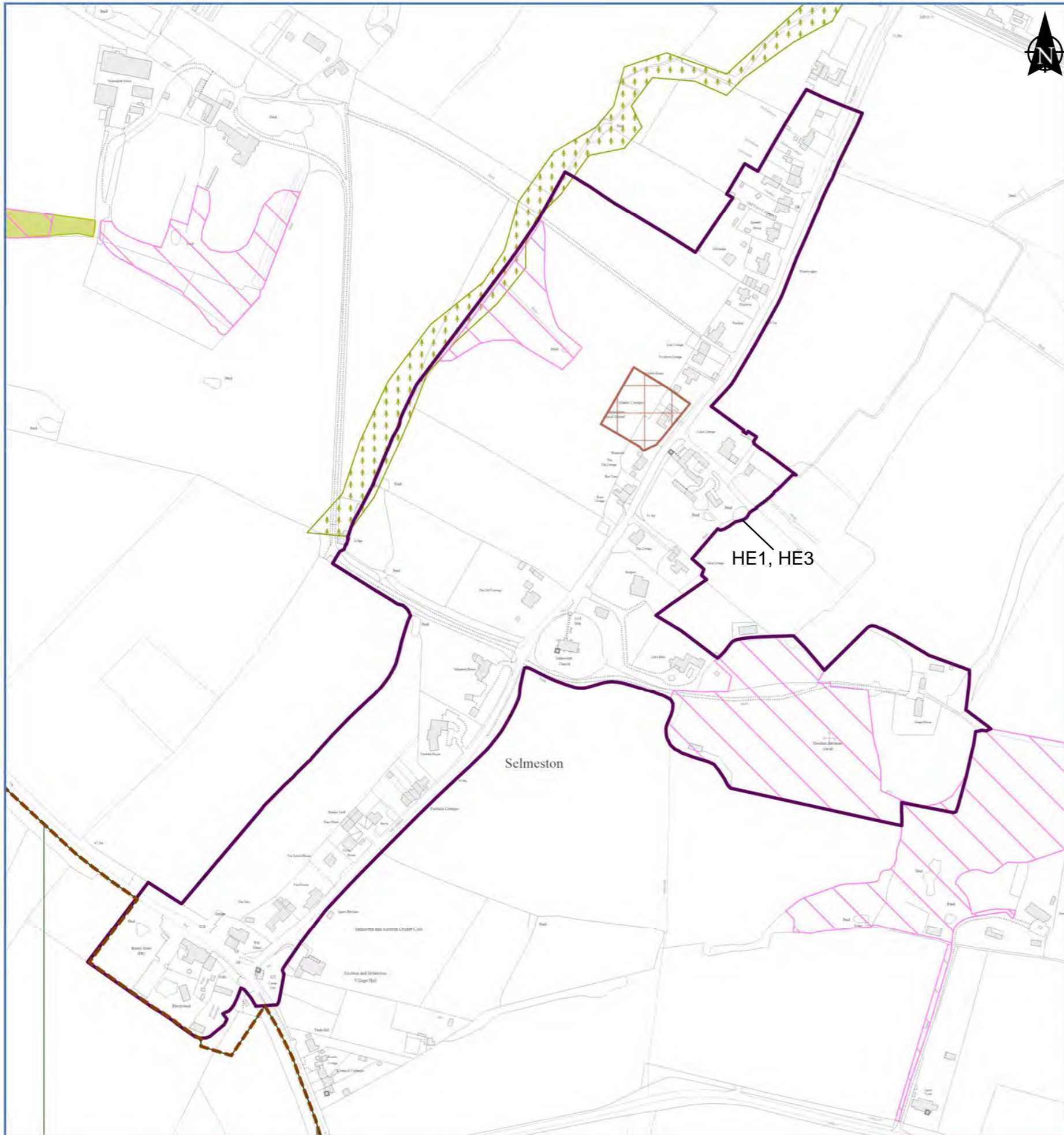
Biodiversity Opportunity Areas supplied by Sussex Biodiversity Record Centre www.sxbrc.org.uk



Policies Map

100 Metres
Scale 1:4000 @ A3

This page is intentionally left blank



Selmeston

Key

- South Downs National Park (SDNP)
- Ancient Woodland
- Biodiversity Opportunity Areas
- Priority Habitats
- Scheduled Ancient Monument
- Conservation Area
- Wealden Local Plan Area
- Policies Map Boundary

The map does not identify specific open space areas. However the Council is seeking to protect the following types of open space: Allotments, Amenity Green Space, Parks and recreation grounds, Children’s play space, Youth play space, Natural green space and Outdoor sports space.

© Crown copyright and database right 2024 Ordnance Survey AC0000805134. You are granted a non-exclusive, royalty free, revocable licence solely to view the Licensed Data for non-commercial purposes for the period during which Wealden District Council makes it available. You are not permitted to copy, sub-license, distribute, sell or otherwise make available the Licensed Data to third parties in any form. Third party rights to enforce the terms of this licence shall be reserved to OS.

© Natural England copyright. Contains Ordnance Survey data © Crown copyright and database right 2023.

© Historic England 2023 Contains Ordnance Survey data © Crown copyright and database right 2023

Biodiversity Opportunity Areas supplied by Sussex Biodiversity Record Centre www.sxbrc.org.uk

















Policies Map

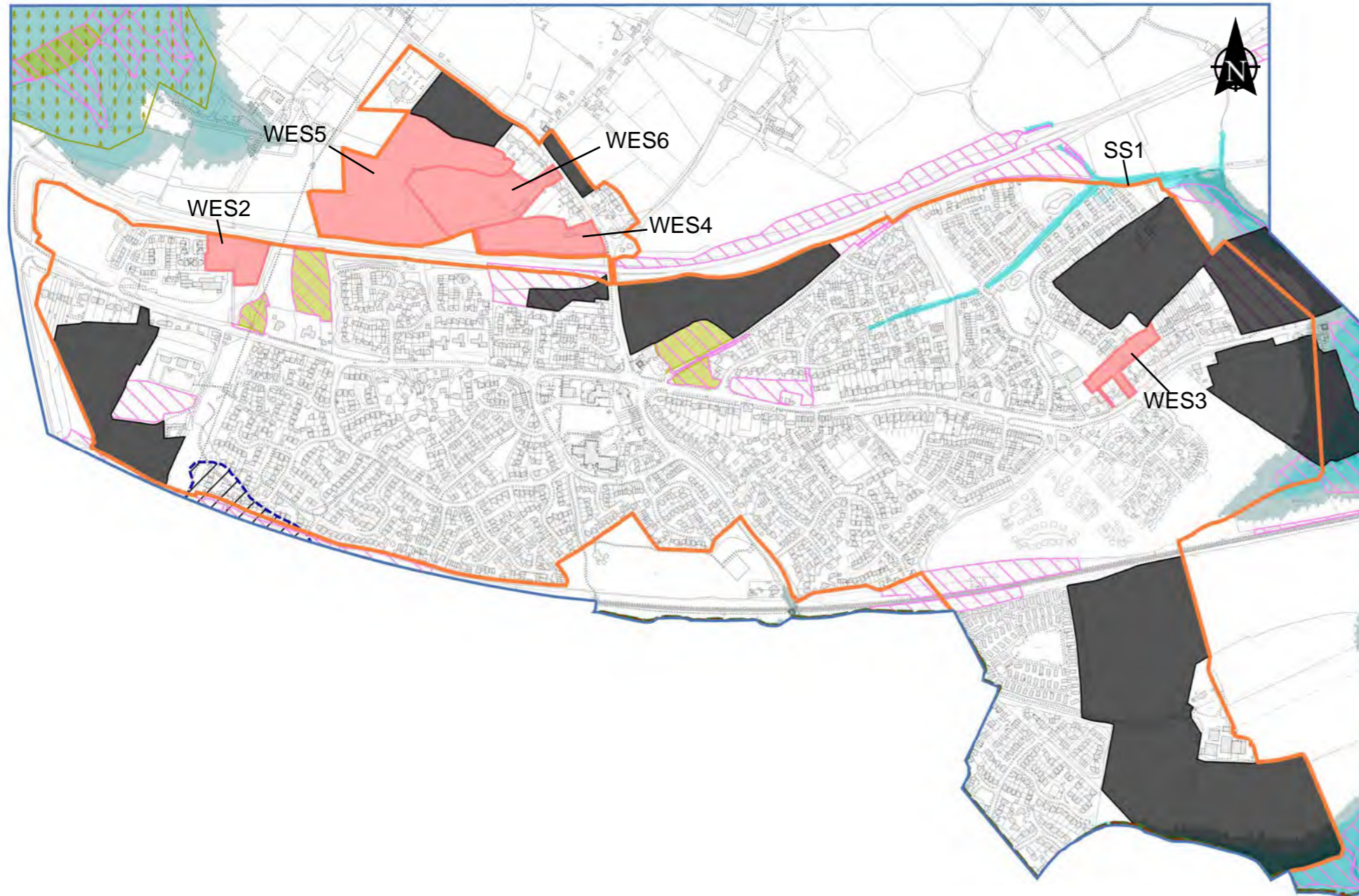
100 Metres
Scale 1:4000 @ A3

This page is intentionally left blank

Stone Cross

Key

- Flood Zone 2 
- Flood Zone 3a 
- Flood Zone 3b 
- Future Flood Zone 3a 
- Willingdon Subcatchment 
- Ancient Woodland 
- Biodiversity Opportunity Areas 
- Priority Habitats 
- Development Allocation 
- Sites with Planning Permission 
- Development Boundary 
- Wealden Boundary 
- Wealden Local Plan Area 
- Policies Map Boundary 



The map does not identify specific open space areas. However the Council is seeking to protect the following types of open space: Allotments, Amenity Green Space, Parks and recreation grounds, Children's play space, Youth play space, Natural green space and Outdoor sports space.

© Crown copyright and database right 2024 Ordnance Survey AC0000805134. You are granted a non-exclusive, royalty free, revocable licence solely to view the Licensed Data for non-commercial purposes for the period during which Wealden District Council makes it available. You are not permitted to copy, sub-license, distribute, sell or otherwise make available the Licensed Data to third parties in any form. Third party rights to enforce the terms of this licence shall be reserved to OS.

© Natural England copyright. Contains Ordnance Survey data © Crown copyright and database right 2023.

© Environment Agency copyright and/or database right 2023. All rights reserved. Some features of this map are based on digital spatial data from the Centre for Ecology & Hydrology, © NERC (CEH). © Crown Copyright and Database Rights 2023 OS AC0000807064.

Biodiversity Opportunity Areas supplied by Sussex Biodiversity Record Centre www.sxbrc.org.uk

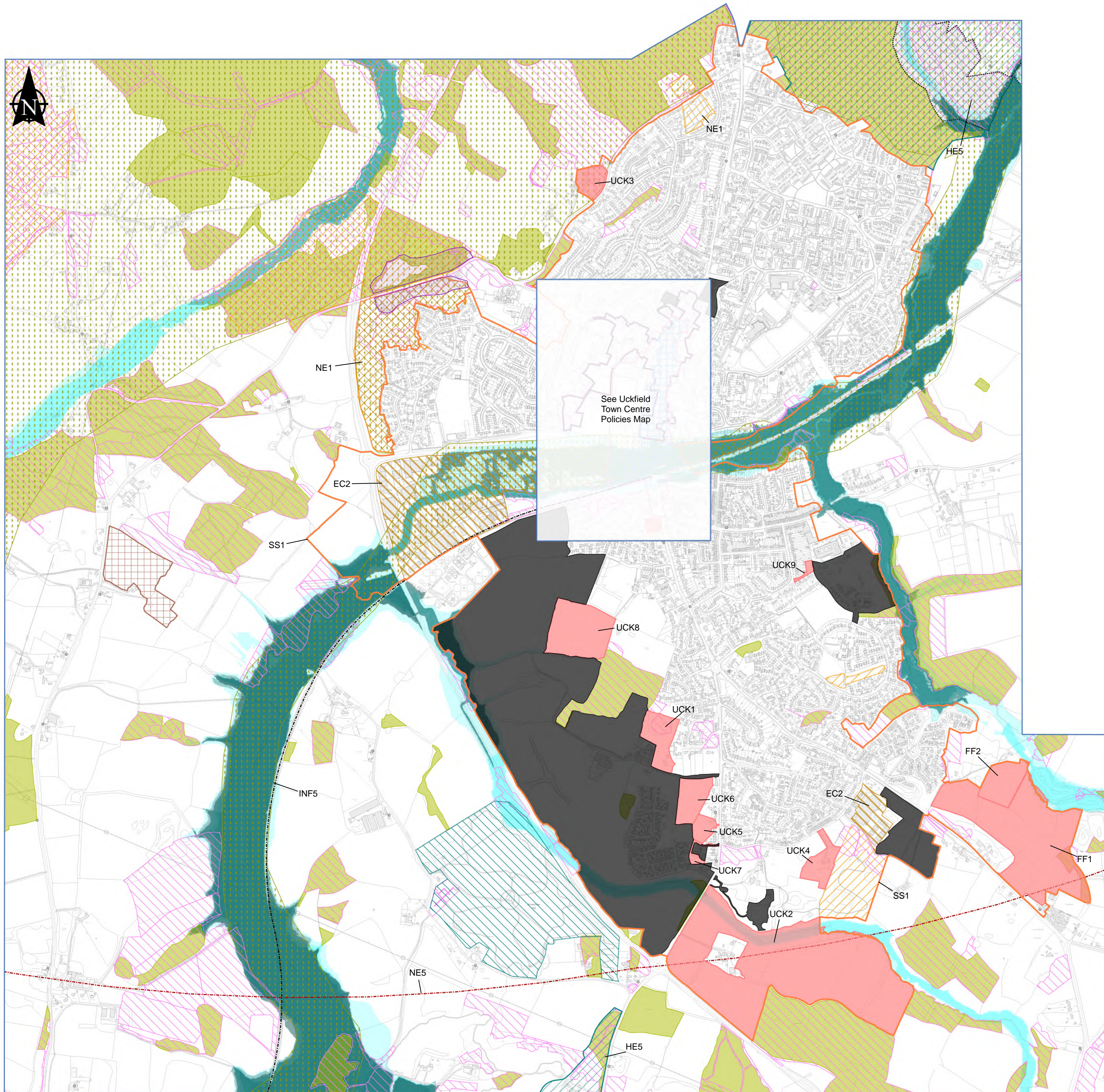


Policies Map


200 Metres

Scale 1:10000 @ A3


This page is intentionally left blank



Uckfield

Key

- Flood Zone 2
- Flood Zone 3a
- Flood Zone 3b
- Future Flood Zone 3a
- Ancient Woodland
- Biodiversity Opportunity Areas
- Local Wildlife Site
- Priority Habitats
- Local Nature Reserve
- Sites of Special Scientific Interest (SSSI)
- Regionally Important Geological Site
- Suitable Alternative Natural Green Space (SANGS)
- Historic Parks and Gardens
- Scheduled Ancient Monument
- 7km Special Protection Area Zone
- Key Employment Areas
- Safeguarded Railway Route
- Development Allocation
- Sites with Planning Permission
- Development Boundary
- Wealden Local Plan Area
- Policies Map Boundary



The map does not identify specific open space areas. However the Council is seeking to protect the following types of open space: Allotments, Amenity Green Space, Parks and recreation grounds, Children's play space, Youth play space, Natural green space and Outdoor sports space.


© Crown copyright and database right 2024 Ordnance Survey AC0000805134. You are granted a non-exclusive, royalty free, revocable licence solely to view the Licensed Data for non-commercial purposes for the period during which Wealden District Council makes it available. You are not permitted to copy, sub-license, distribute, sell or otherwise make available the Licensed Data to third parties in any form. Third party rights to enforce the terms of this licence shall be reserved to OS.

© Natural England copyright. Contains Ordnance Survey data © Crown copyright and database right 2023.

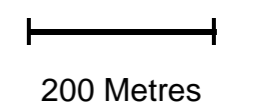
© Environment Agency copyright and/or database right 2023. All rights reserved. Some features of this map are based on digital spatial data from the Centre for Ecology & Hydrology, © NERC (CEH). © Crown Copyright and Database Rights 2023 OS AC0000807064.

© Historic England 2023 Contains Ordnance Survey data © Crown copyright and database right 2023

Biodiversity Opportunity Areas supplied by Sussex Biodiversity Record Centre www.sxbrc.org.uk



Policies Map

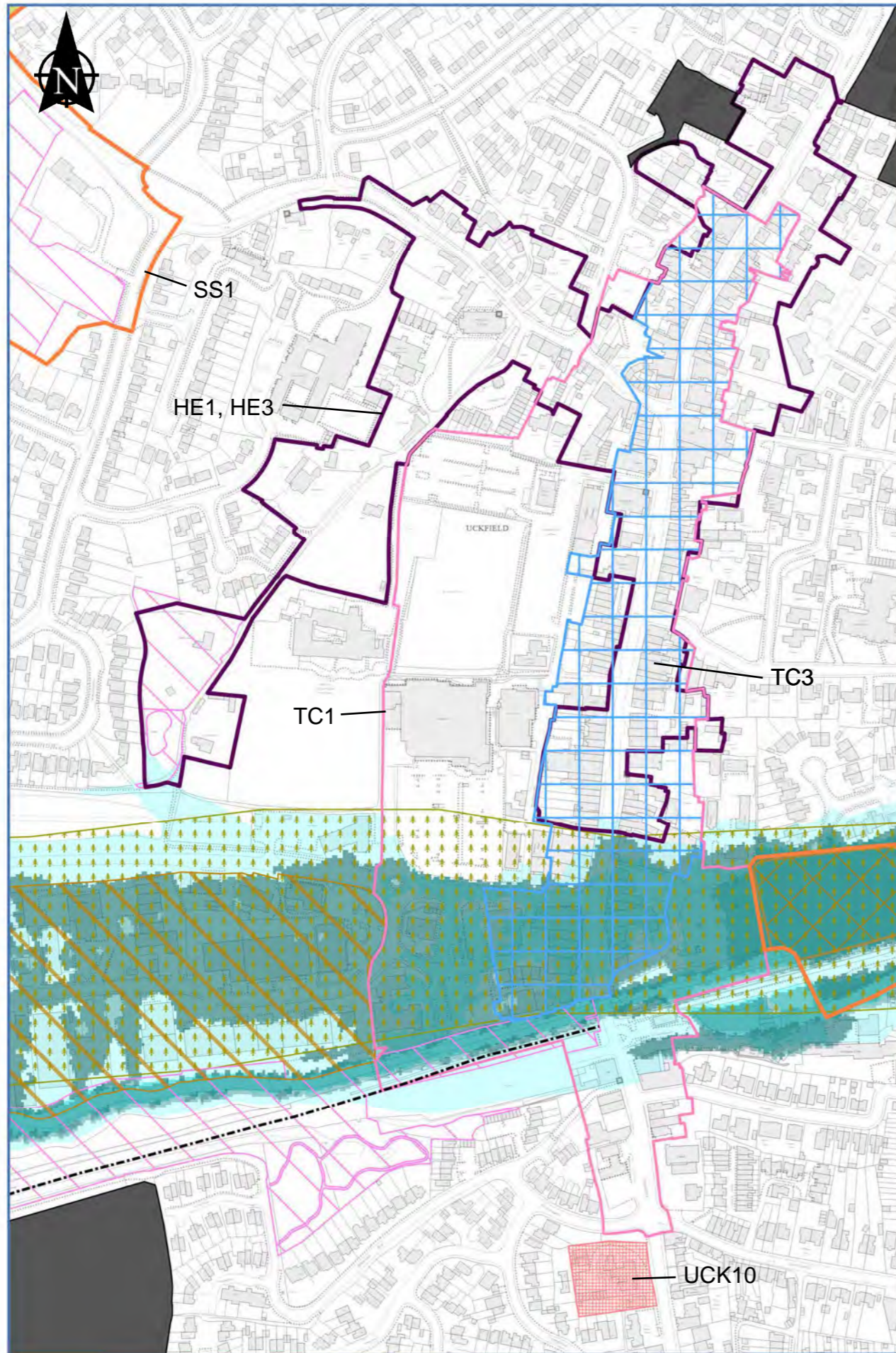


Scale 1:8000 @ A1

Wealden Local Plan

January 2024

















This page is intentionally left blank



Uckfield Town Centre

Inset Map

Key

- Flood Zone 2 
- Flood Zone 3a 
- Flood Zone 3b 
- Future Flood Zone 3a 
- Biodiversity Opportunity Areas 
- Priority Habitats 
- Local Nature Reserve 
- Conservation Area 
- Key Employment Areas 
- Primary Shopping Area 
- Town Centre Boundary 
- Safeguarded Railway Route 
- Development Allocation 
- Development Boundary 
- Sites with Planning Permission 
- Policies Map Boundary 

The map does not identify specific open space areas. However the Council is seeking to protect the following types of open space: Allotments, Amenity Green Space, Parks and recreation grounds, Children's play space, Youth play space, Natural green space and Outdoor sports space.

© Crown copyright and database right 2024 Ordnance Survey AC0000805134. You are granted a non-exclusive, royalty free, revocable licence solely to view the Licensed Data for non-commercial purposes for the period during which Wealden District Council makes it available. You are not permitted to copy, sub-license, distribute, sell or otherwise make available the Licensed Data to third parties in any form. Third party rights to enforce the terms of this licence shall be reserved to OS.

© Natural England copyright. Contains Ordnance Survey data © Crown copyright and database right 2023.

© Environment Agency copyright and/or database right 2023. All rights reserved. Some features of this map are based on digital spatial data from the Centre for Ecology & Hydrology, © NERC (CEH). © Crown Copyright and Database Rights 2023 OS AC0000807064.

Biodiversity Opportunity Areas supplied by Sussex Biodiversity Record Centre www.sxbrc.org.uk



Policies Map

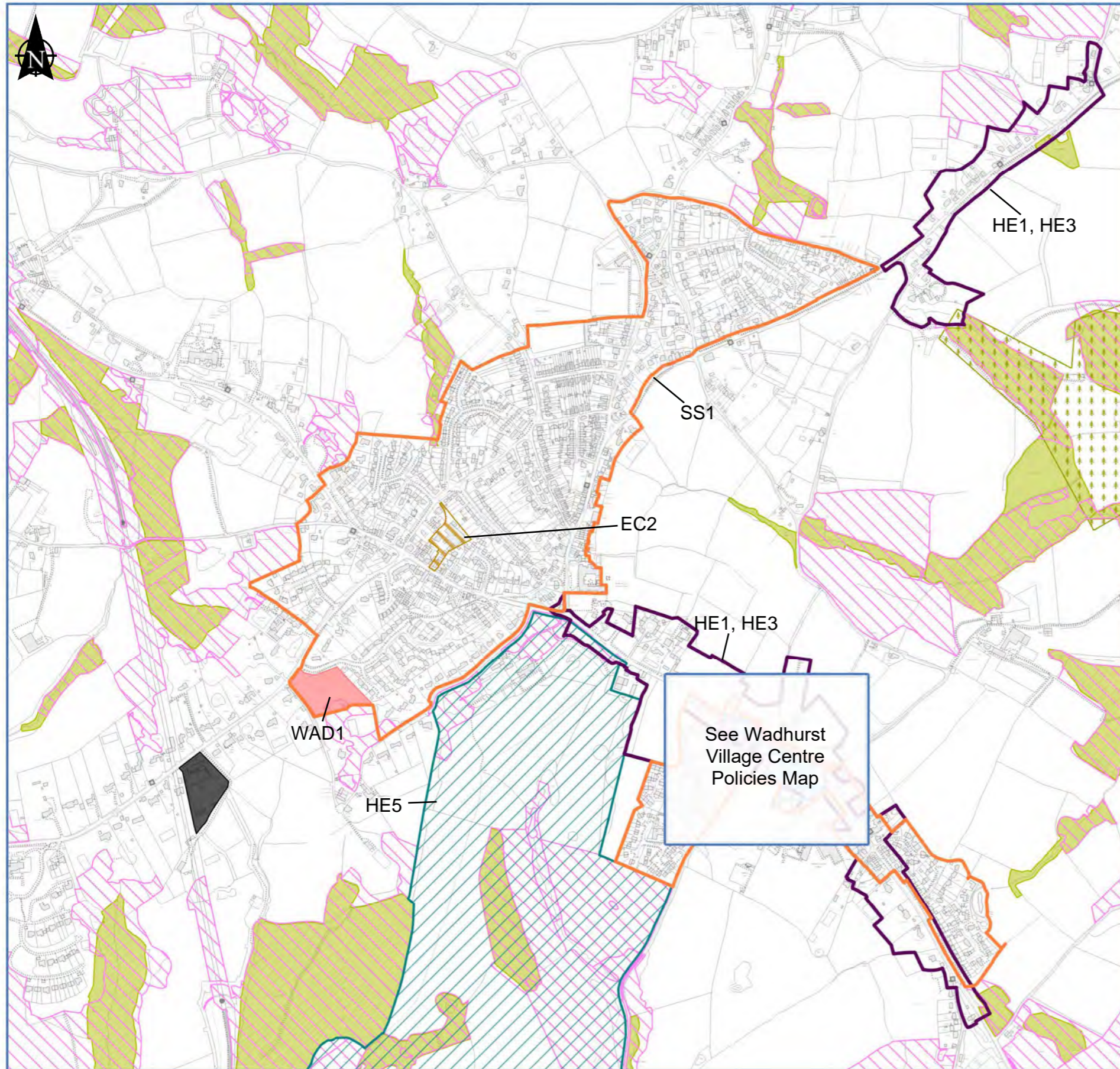
100 Metres

Scale 1:4000 @ A3

January 2024

This page is intentionally left blank

Wadhurst and Pell Green



Key

- Ancient Woodland
- Biodiversity Opportunity Areas
- Priority Habitats
- Historic Parks and Gardens
- Conservation Area
- Key Employment Areas
- Development Allocation
- Development Boundary
- Sites with Planning Permission
- Policies Map Boundary

The whole of this Policies Map is within the High Weald Area of Outstanding Natural Beauty (Policy NE7).

The map does not identify specific open space areas. However the Council is seeking to protect the following types of open space: Allotments, Amenity Green Space, Parks and recreation grounds, Children's play space, Youth play space, Natural green space and Out

© Crown copyright and database right 2024 Ordnance Survey AC0000805134. You are granted a non-exclusive, royalty free, revocable licence solely to view the Licensed Data for non-commercial purposes for the period during which Wealden District Council makes it available. You are not permitted to copy, sub-license, distribute, sell or otherwise make available the Licensed Data to third parties in any form. Third party rights to enforce the terms of this licence shall be reserved to OS.

© Natural England copyright. Contains Ordnance Survey data © Crown copyright and database right 2023.

© Historic England 2023 Contains Ordnance Survey data © Crown copyright and database right 2023

Biodiversity Opportunity Areas supplied by Sussex Biodiversity Record Centre www.sxbrc.org.uk



Policies Map





200 Metres

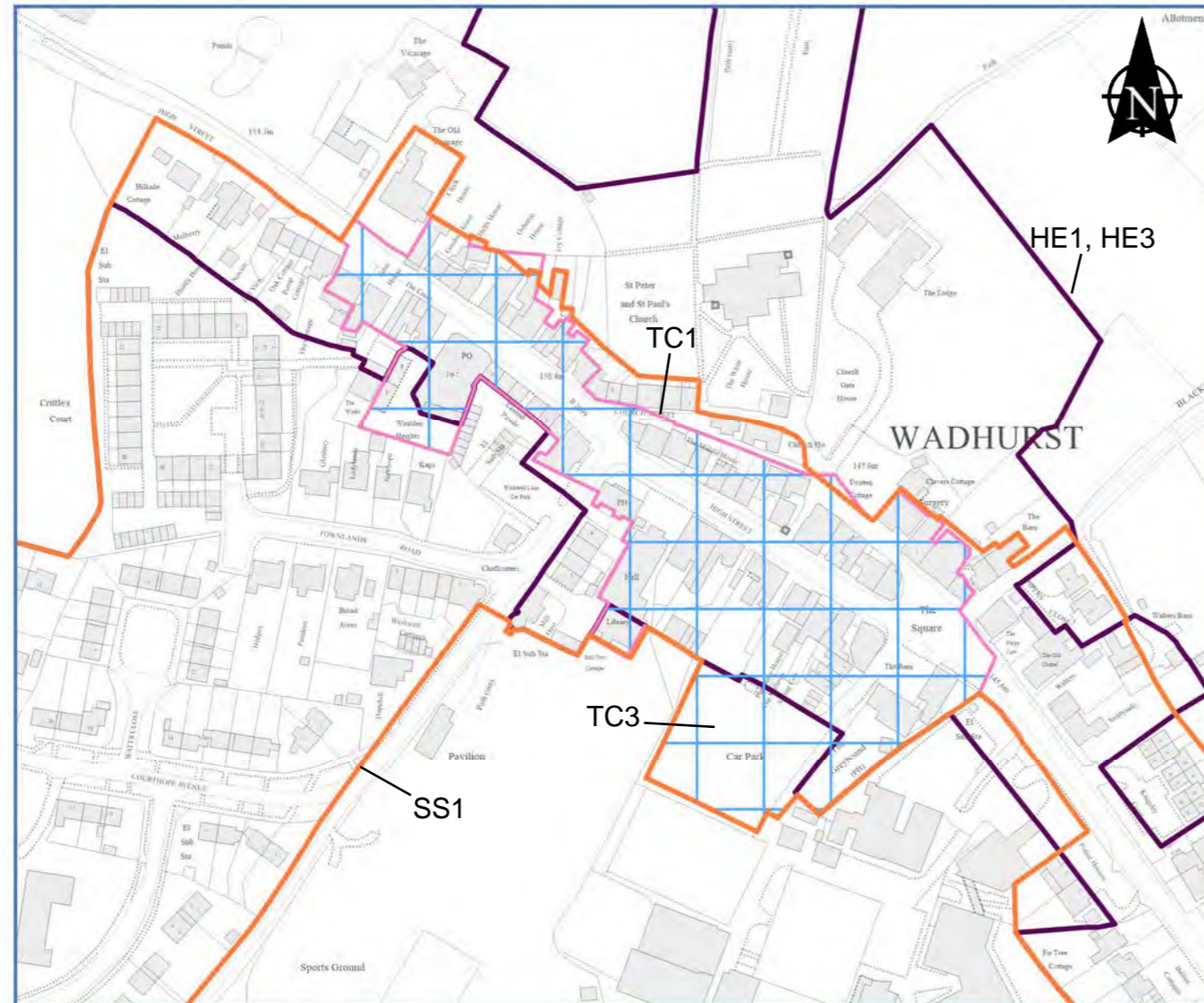
Scale 1:10000 @ A3

This page is intentionally left blank

Wadhurst Village Centre Inset Map

Key

- Conservation Area 
- Primary Shopping Area 
- Village Centre Boundary 
- Development Boundary 
- Policies Map Boundary 



The whole of this Policies Map is within the High Weald Area of Outstanding Natural Beauty (Policy NE7).

The map does not identify specific open space areas. However the Council is seeking to protect the following types of open space: Allotments, Amenity Green Space, Parks and recreation grounds, Children's play space, Youth play space, Natural green space and Outdoor sports space.

© Crown copyright and database right 2024 Ordnance Survey AC0000805134. You are granted a non-exclusive, royalty free, revocable licence solely to view the Licensed Data for non-commercial purposes for the period during which Wealden District Council makes it available. You are not permitted to copy, sub-license, distribute, sell or otherwise make available the Licensed Data to third parties in any form. Third party rights to enforce the terms of this licence shall be reserved to OS.

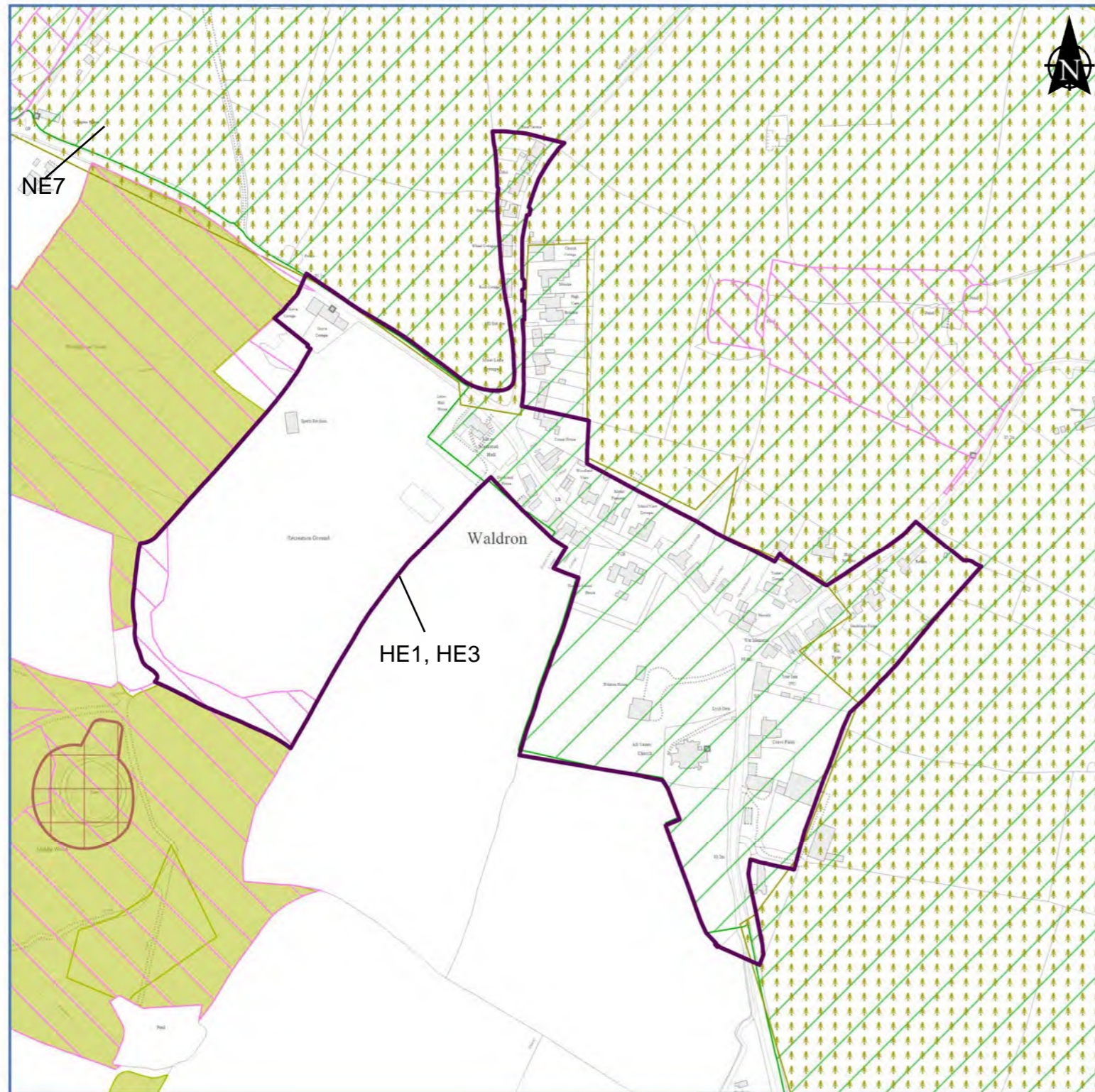


Policies Map








50 Metres
Scale 1:2500 @ A3

This page is intentionally left blank

Waldron



Key

- High Weald AONB 
- Ancient Woodland 
- Biodiversity Opportunity Areas 
- Priority Habitats 
- Scheduled Ancient Monument 
- Conservation Area 
- Policies Map Boundary 

The map does not identify specific open space areas. However the Council is seeking to protect the following types of open space: Allotments, Amenity Green Space, Parks and recreation grounds, Children’s play space, Youth play space, Natural green space and Outdoor sports space.

© Crown copyright and database right 2024 Ordnance Survey AC0000805134. You are granted a non-exclusive, royalty free, revocable licence solely to view the Licensed Data for non-commercial purposes for the period during which Wealden District Council makes it available. You are not permitted to copy, sub-license, distribute, sell or otherwise make available the Licensed Data to third parties in any form. Third party rights to enforce the terms of this licence shall be reserved to OS.


© Natural England copyright. Contains Ordnance Survey data © Crown copyright and database right 2023.

© Historic England 2023 Contains Ordnance Survey data © Crown copyright and database right 2023

Biodiversity Opportunity Areas supplied by Sussex Biodiversity Record Centre www.sxbrc.org.uk








Policies Map

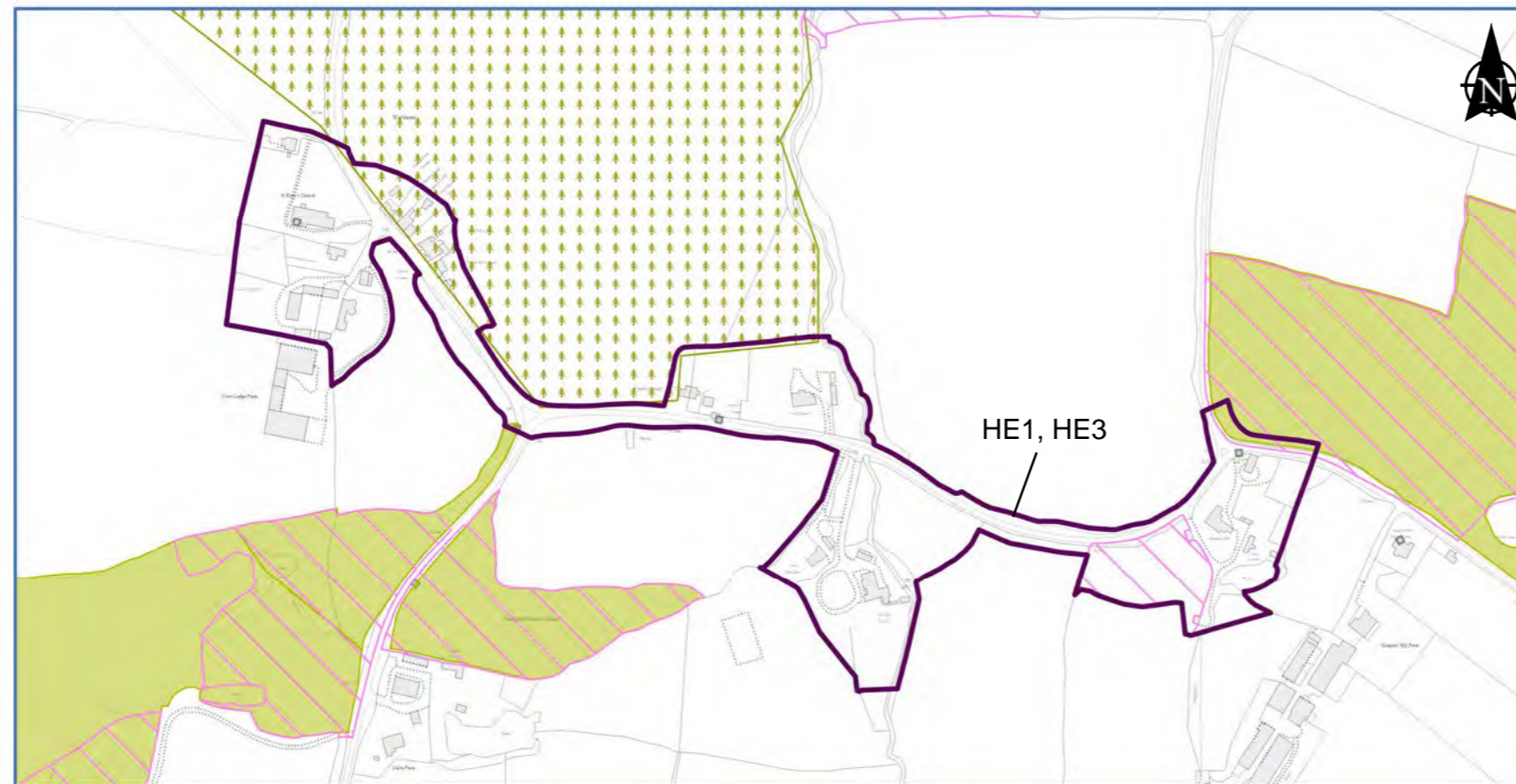

100 Metres
Scale 1:4000 @ A3

This page is intentionally left blank

Warbleton

Key

- Ancient Woodland 
- Biodiversity Opportunity Areas 
- Priority Habitats 
- Conservation Area 
- Policies Map Boundary 



The whole of this Policies Map is within the High Weald Area of Outstanding Natural Beauty (Policy NE7).

The map does not identify specific open space areas. However the Council is seeking to protect the following types of open space: Allotments, Amenity Green Space, Parks and recreation grounds, Children’s play space, Youth play space, Natural green space and Outdoor sports space.


© Crown copyright and database right 2024 Ordnance Survey AC0000805134. You are granted a non-exclusive, royalty free, revocable licence solely to view the Licensed Data for non-commercial purposes for the period during which Wealden District Council makes it available. You are not permitted to copy, sub-licence, distribute, sell or otherwise make available the Licensed Data to third parties in any form. Third party rights to enforce the terms of this licence shall be reserved to OS.

© Natural England copyright. Contains Ordnance Survey data © Crown copyright and database right 2023.

Biodiversity Opportunity Areas supplied by Sussex Biodiversity Record Centre www.sxbrc.org.uk



Policies Map


100 Metres

Scale 1:5000 @ A3

This page is intentionally left blank

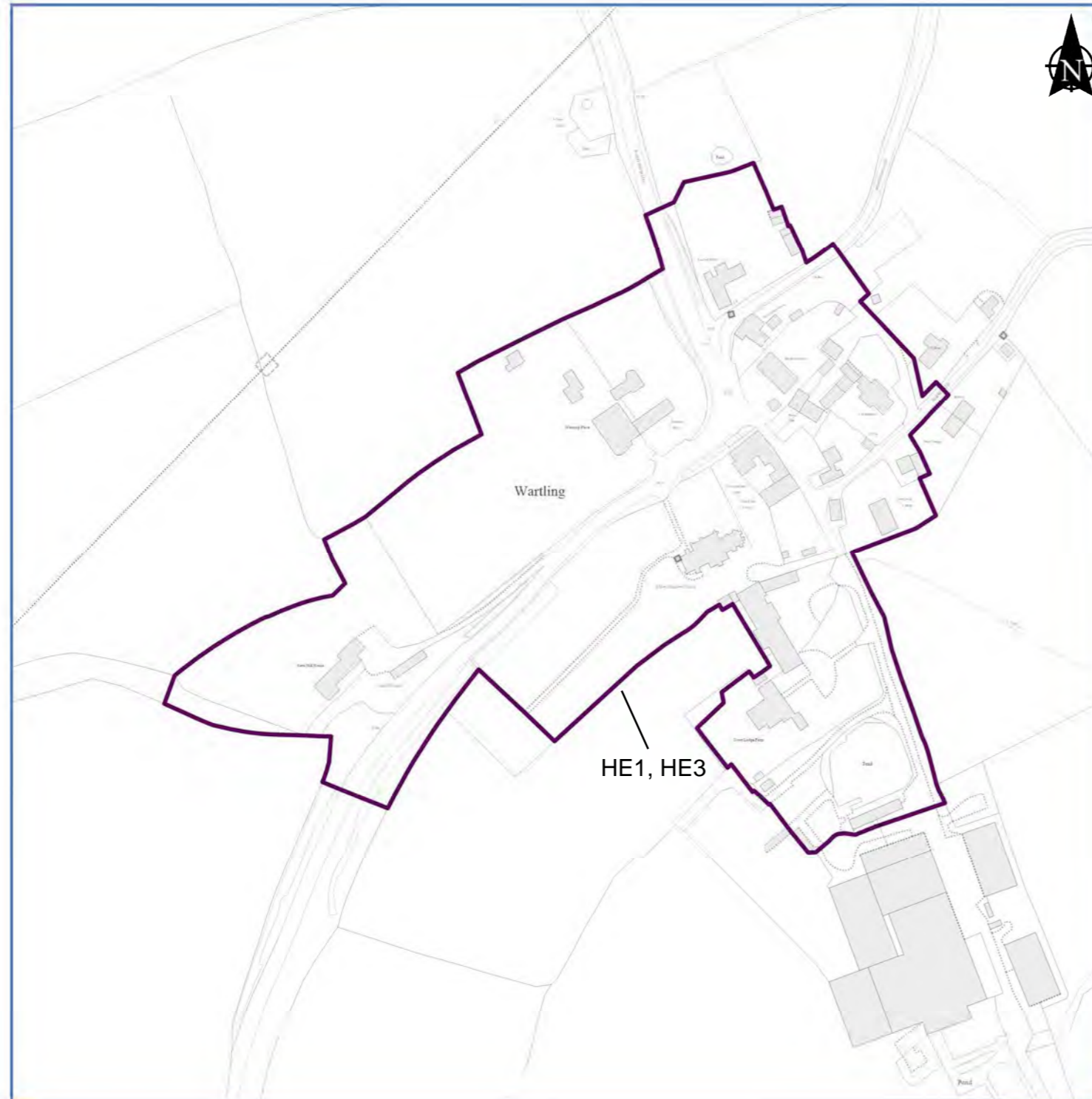
Wartling

Key

Conservation Area



Policies Map Boundary

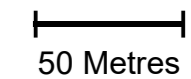


The map does not identify specific open space areas. However the Council is seeking to protect the following types of open space: Allotments, Amenity Green Space, Parks and recreation grounds, Children's play space, Youth play space, Natural green space and Outdoor sports space.

© Crown copyright and database right 2024 Ordnance Survey AC0000805134. You are granted a non-exclusive, royalty free, revocable licence solely to view the Licensed Data for non-commercial purposes for the period during which Wealden District Council makes it available. You are not permitted to copy, sub-license, distribute, sell or otherwise make available the Licensed Data to third parties in any form. Third party rights to enforce the terms of this licence shall be reserved to OS.



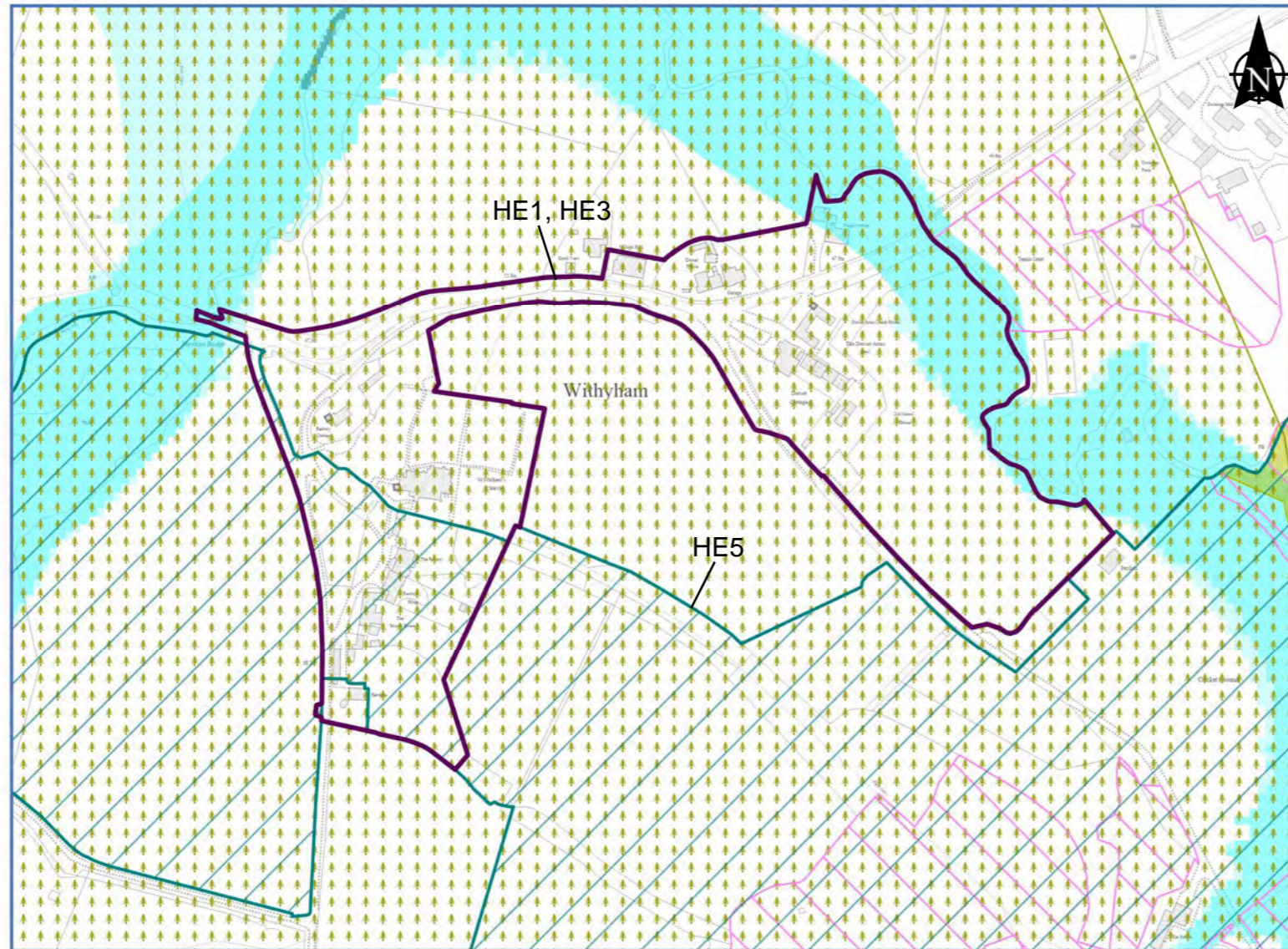
Policies Map









Scale 1:2500 @ A3

This page is intentionally left blank

Withyham



Key

- Flood Zone 2 
- Flood Zone 3a 
- Ancient Woodland 
- Biodiversity Opportunity Areas 
- Priority Habitats 
- Historic Parks and Gardens 
- Conservation Area 
- Policies Map Boundary 

The whole of this Policies Map is within the High Weald Area of Outstanding Natural Beauty (Policy NE7).

The map does not identify specific open space areas. However the Council is seeking to protect the following types of open space: Allotments, Amenity Green Space, Parks and recreation grounds, Children's play space, Youth play space, Natural green space and Outdoor sports space.

© Crown copyright and database right 2024 Ordnance Survey AC0000805134. You are granted a non-exclusive, royalty free, revocable licence solely to view the Licensed Data for non-commercial purposes for the period during which Wealden District Council makes it available. You are not permitted to copy, sub-license, distribute, sell or otherwise make available the Licensed Data to third parties in any form. Third party rights to enforce the terms of this licence shall be reserved to OS.

© Natural England copyright. Contains Ordnance Survey data © Crown copyright and database right 2023.


© Environment Agency copyright and/or database right 2023. All rights reserved. Some features of this map are based on digital spatial data from the Centre for Ecology & Hydrology, © NERC (CEH). © Crown Copyright and Database Rights 2023 OS AC0000807064.

© Historic England 2023 Contains Ordnance Survey data © Crown copyright and database right 2023

Biodiversity Opportunity Areas supplied by Sussex Biodiversity Record Centre www.sxbrc.org.uk



Policies Map


100 Metres
Scale 1:4000 @ A3