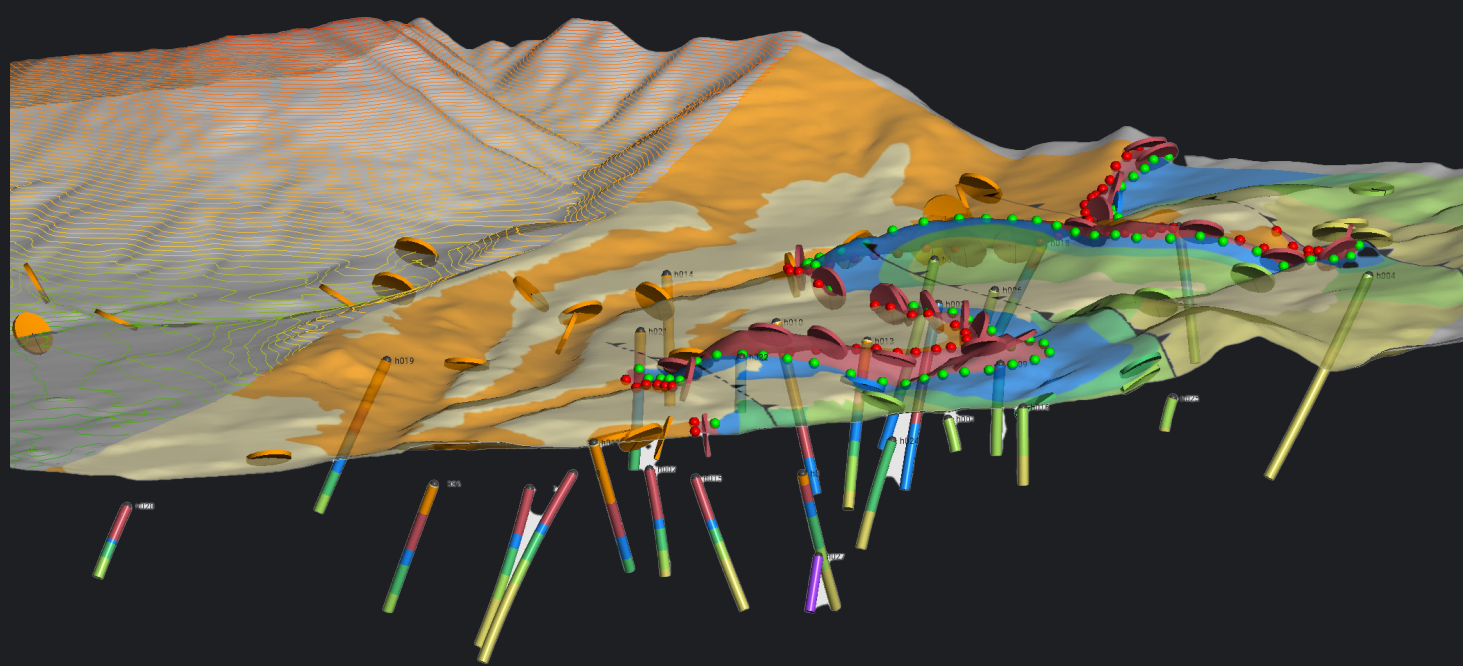


See the bigger picture with Leapfrog Geo

Understand the underground and make smarter, faster decisions with the leading 3D modelling solution for resource exploration and mining.

DATA ANALYSIS

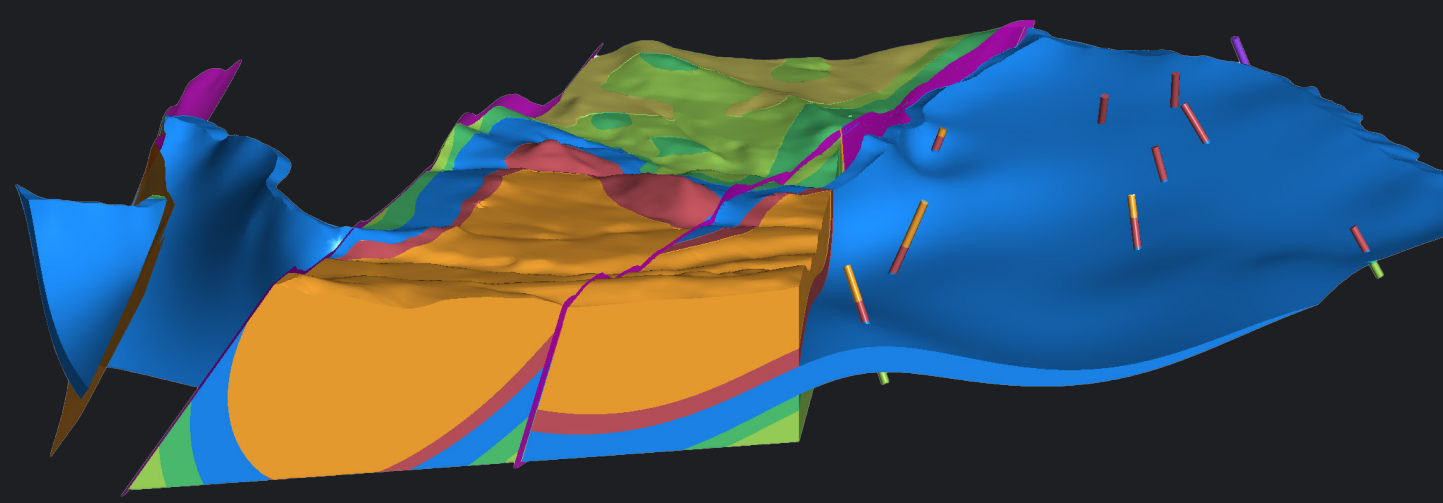
Make data interpretation easier



- Drilling data
- Geological mapping
- Geochemical data
- Geophysical surveys

MODELLING

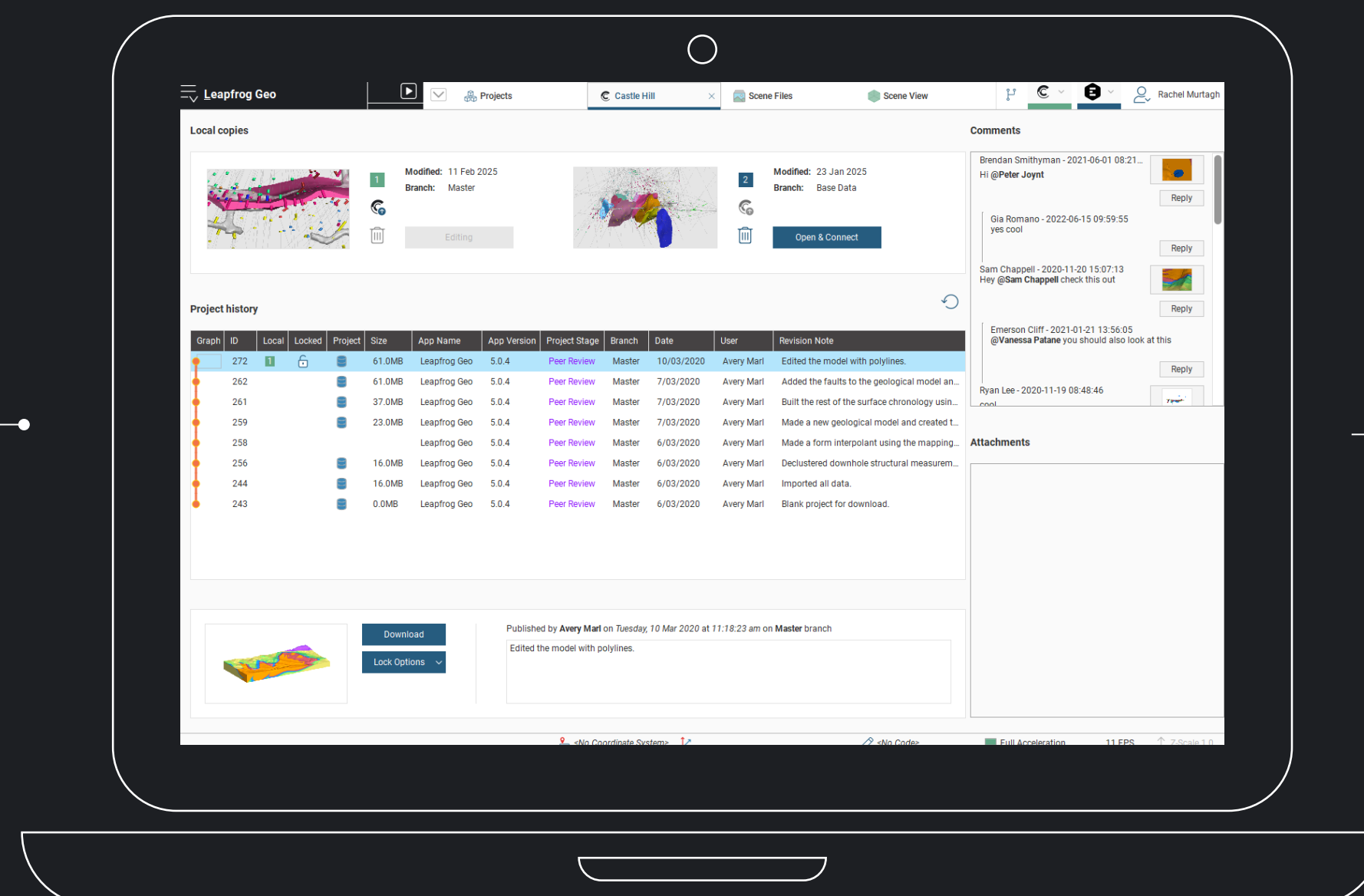
Bring data to life



- Build 3D implicit models to visualize complex geology
- Update models dynamically with new data
- Model surfaces and volumes to define vein and fault relationships
- Combine geological, geophysical, and numeric data for deeper deposit insights

COLLABORATION

Turn insights into action



- Share 3D scenes, cross-sections, and animations to communicate data insights
- Collaborate in Seequent Central for alignment, version control, and real-time updates

Discover the power of Leapfrog Geo for yourself

Download the whitepaper: The Standard in 3D Geological Modelling for Exploration and Production, or visit seequent.com/leapfrog-geo to request a free 14-day trial or demo.

