



SOUTH CHILCOTN MOUNTAINS PARK

Tyaughton Lake

Mud Creek FSR

Tyaughton Creek

Tyaughton Lake Rd

Gun Creek Rd

Pearson Pond


Mowson Pond







Gun Creek

Bridge River

Carpenter Lake


Treatment Unit	Area (ha)	Treatment Unit	Area (ha)
TL1	16.9	TL7	33.5
TL2	37.0	TL8	17.9
TL3	20.9	TL9	19.0
TL4	9.1	TL10	20.2
TL5	40.0	TL11	17.9
TL6	26.3		

-  1km WUI Area Boundary
-  Proposed Fuel Treatment Area
-  Previously Treated Area
-  Private Land
-  FN Reserve Land
-  Municipal Land
-  Provincial Crown Agency
-  Provincial Crown Land
-  Provincial Park or Protected Area
-  Woodlot

-  Structure
-  Primary Roads
-  Secondary Roads
-  Forest Service Road
-  BC Hydro Transmission Line
-  Streams

PROPOSED FUEL TREATMENT UNITS
Squamish-Lillooet Regional District - Electoral Area A CWRP
Tyaughton Lake

1:40,000



Mapping Project: SLRD Area A_CWRP
 Datum: NAD83
 Map Projection: NAD83 UTM Zone 10
 Drawn By: E.Senger
 Production Date: December 28, 2022

