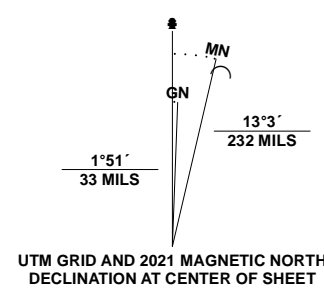




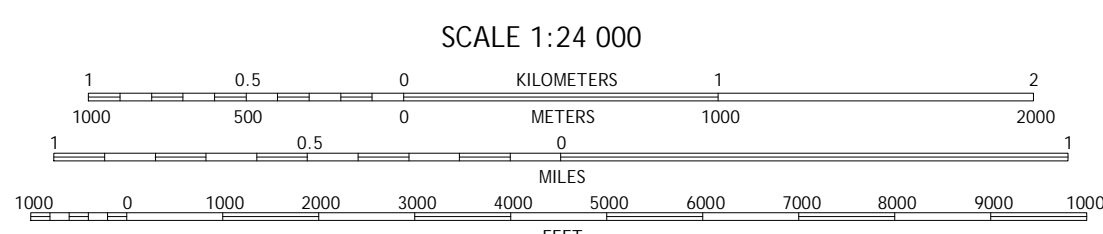
Produced by the United States Geological Survey  
North American Datum of 1983 (NAD83)  
World Geodetic System of 1984 (WGS84) Projection and  
1 000-meter grid/Universal Transverse Mercator, Zone 10S1115  
Data is provided by The National Map (TNM), is the best available at the time of map  
generation, and includes data content from supporting themes of Elevation,  
Hydrography, Geographic Names, Boundaries, Transportation, Structures, Land Cover,  
and Orthoimagery. Refer to associated Federal Geographic Data Committee (FGDC)  
Metadata for additional source data information.

This map is not a legal document. Boundaries may be generalized for this map scale.  
Private lands within government reservations may not be shown. Obtain permission  
before entering private lands. Temporal changes may have occurred since these data  
were collected and some data may no longer represent actual surface conditions.

Learn About The National Map: <https://nationalmap.gov>



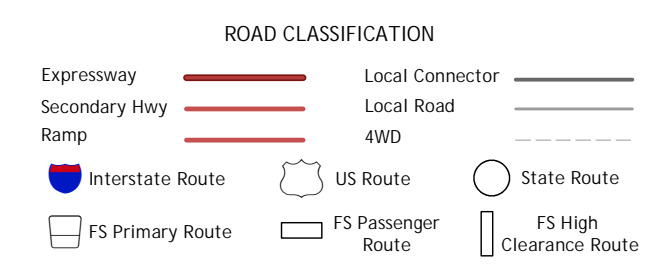
U.S. National Grid	
100,000 - m Square ID	
GU   KO	DO
GH   KC	DC
Grid Zone Designation	10S 1115
	120°W



CONTOUR INTERVAL 40 FEET  
NORTH AMERICAN VERTICAL DATUM OF 1988  
CONTOUR SMOOTHNESS = Medium



QUADRANGLE LOCATION		
Rockwood Valley	Emerald Bay	South Lake Tahoe
Pyramid Peak	Echo Lake	Freer Peak
Tragedy Spring	Caples Lake	Carson Pass



Check with local Forest Service unit  
for current travel conditions and restrictions.

ECHO LAKE, CA  
2022