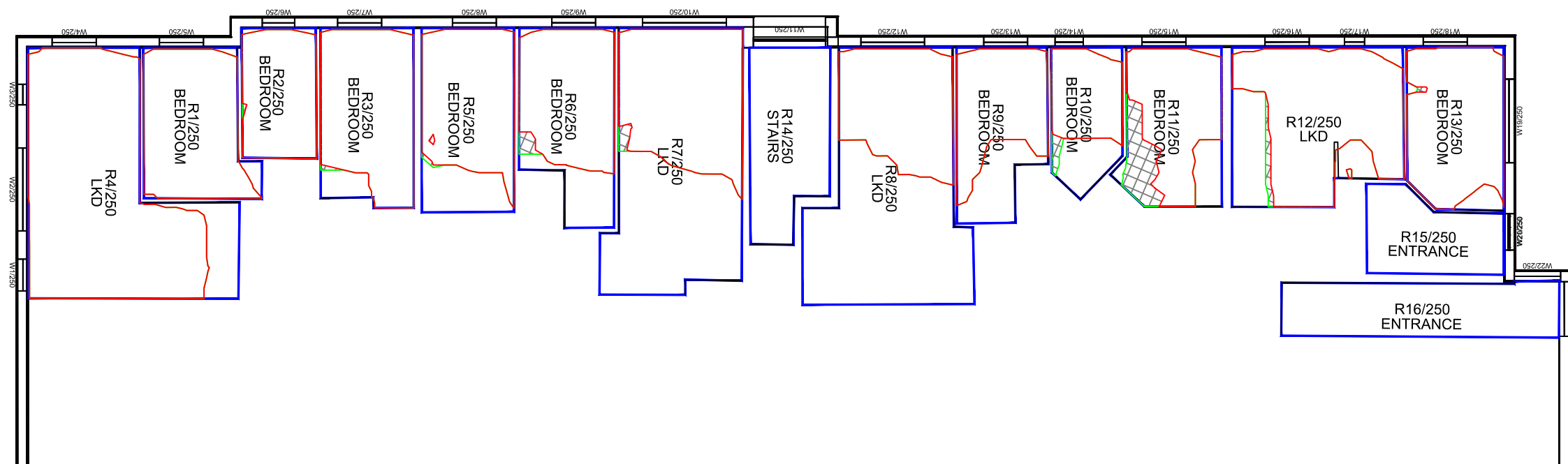


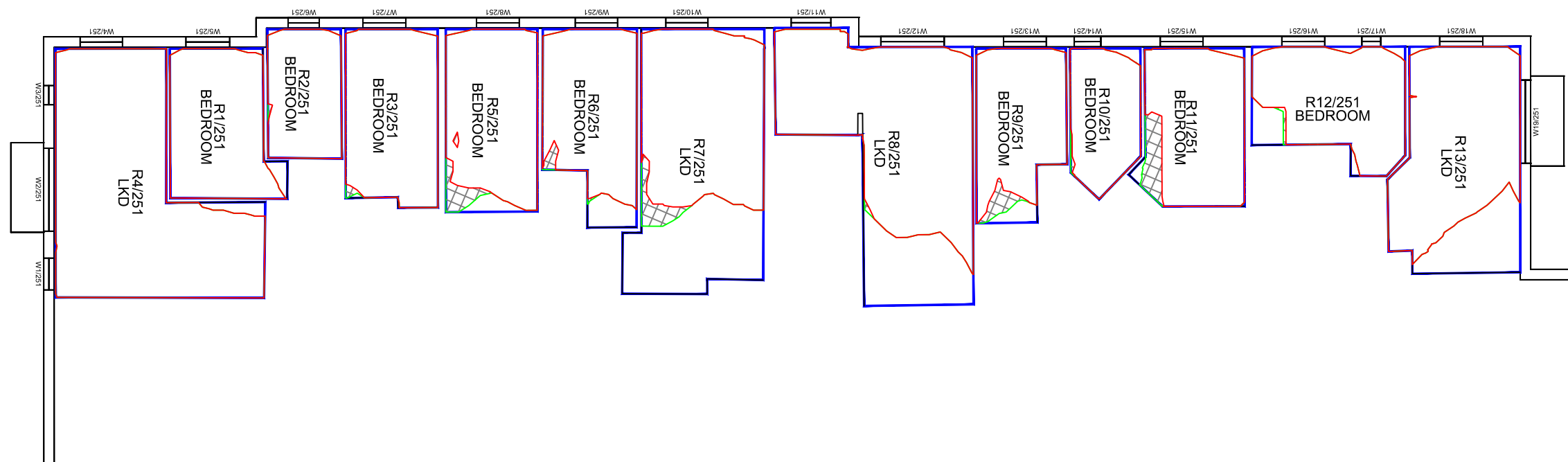
Appendix 11 – NSL Contour Drawings A3 size October
2020



GROUND FLOOR



FIRST FLOOR



Sources: Point2Surveyors
 Scan data (received 13/08/18)
 Woodlands and Masters.rcp

Site Photos (received 20/08/18)

Rolfe Judd
 Proposed Info (received 25/03/19)
 190325-6057-Massing.skp
 Proposed Info (received 08/03/19)
 6057 - Options Appraisal - Option 01A.skp
 Proposed Info (received 28/11/18)
 6057-Geo Located Massing.dwg

Key:

- Existing NSL Contour
- Proposed NSL Contour
- Region of Loss / Gain

Project: Woodlands and Masters House, London

Title: No-Sky Line Contours
 Proposed Scheme received 25/03/2019

Limelight House, 4 George Mathers Road

Scheme Confirmed: -

Date: -

Drawn By: BZW/CJ

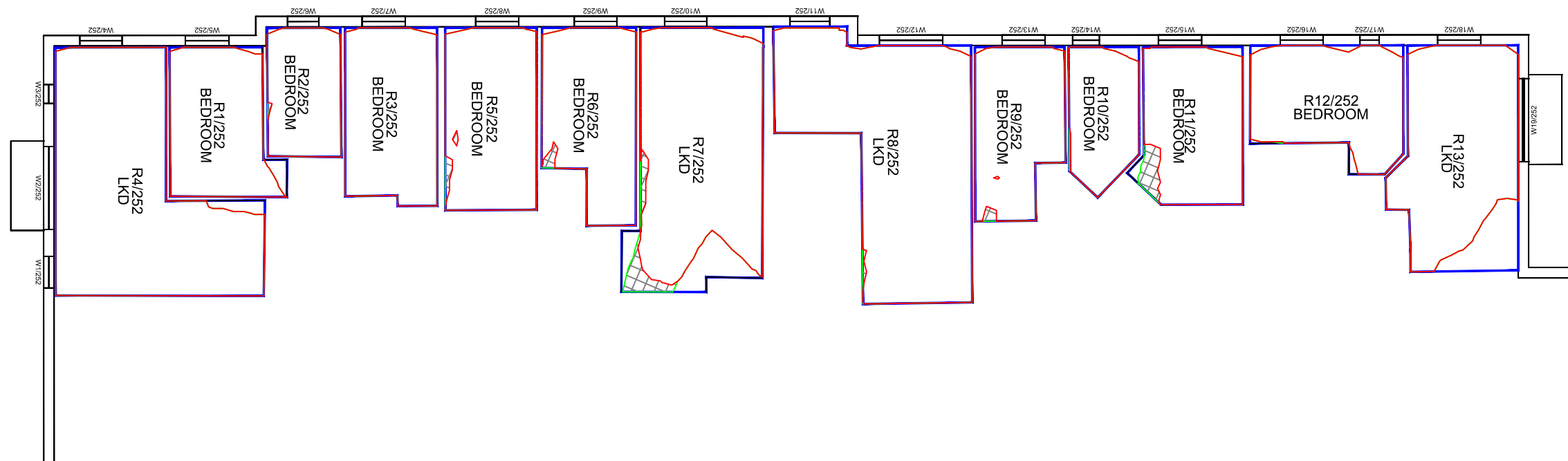
Scale: 1:150 @ A3

Date: OCT 20

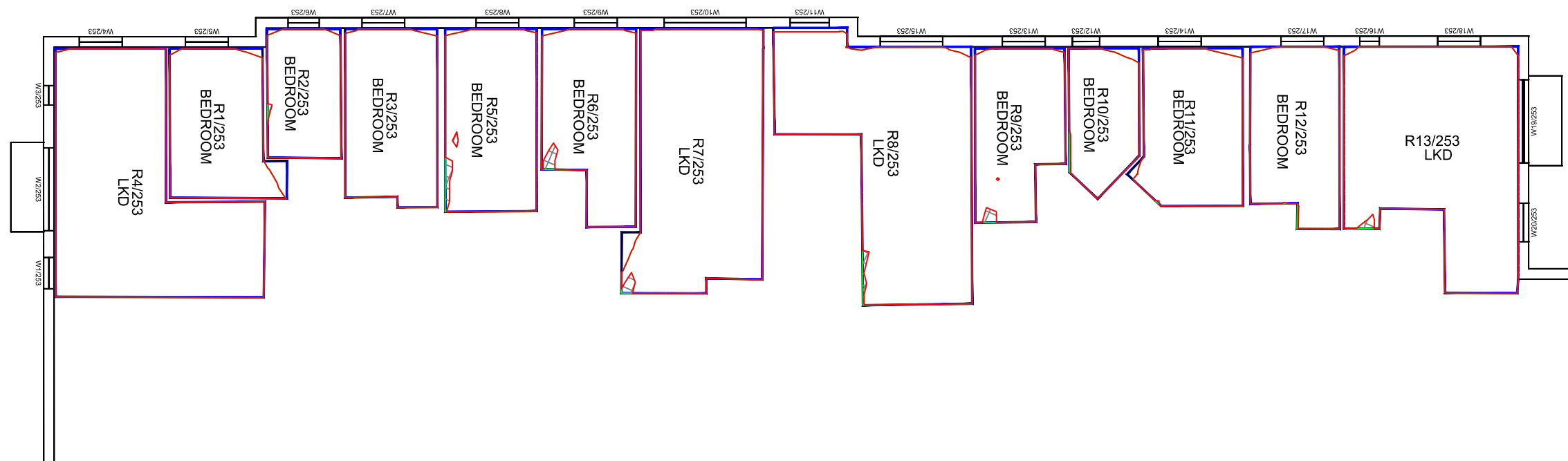
Dwg No: P1870/NSL/01

Rel: 20





SECOND FLOOR



THIRD FLOOR

Sources: Point2Surveyors
 Scan data (received 13/08/18)
 Woodlands and Masters.rcp

Site Photos (received 20/08/18)

Rolfe Judd
 Proposed Info (received 25/03/19)
 190325-6057-Massing.skp
 Proposed Info (received 08/03/19)
 6057 - Options Appraisal - Option 01A.skp
 Proposed Info (received 28/11/18)
 6057-Geo Located Massing.dwg

Key:

- Existing NSL Contour
- Proposed NSL Contour
- Region of Loss / Gain

Project: Woodlands and Masters House, London

Title: No-Sky Line Contours
 Proposed Scheme received 25/03/2019

Limelight House, 4 George Mathers Road

Scheme Confirmed: -

Date: -

Drawn By: BZW/CJ

Scale: 1:150 @ A3

Date: OCT 20

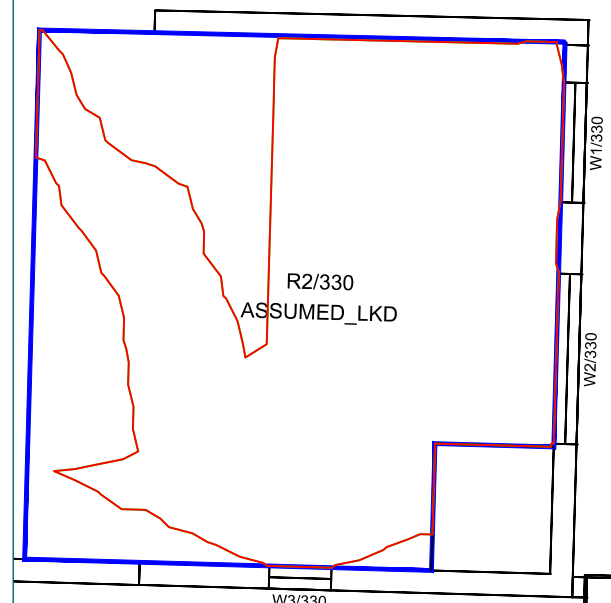
Dwg No: P1870/NSL/02

Rel: 20

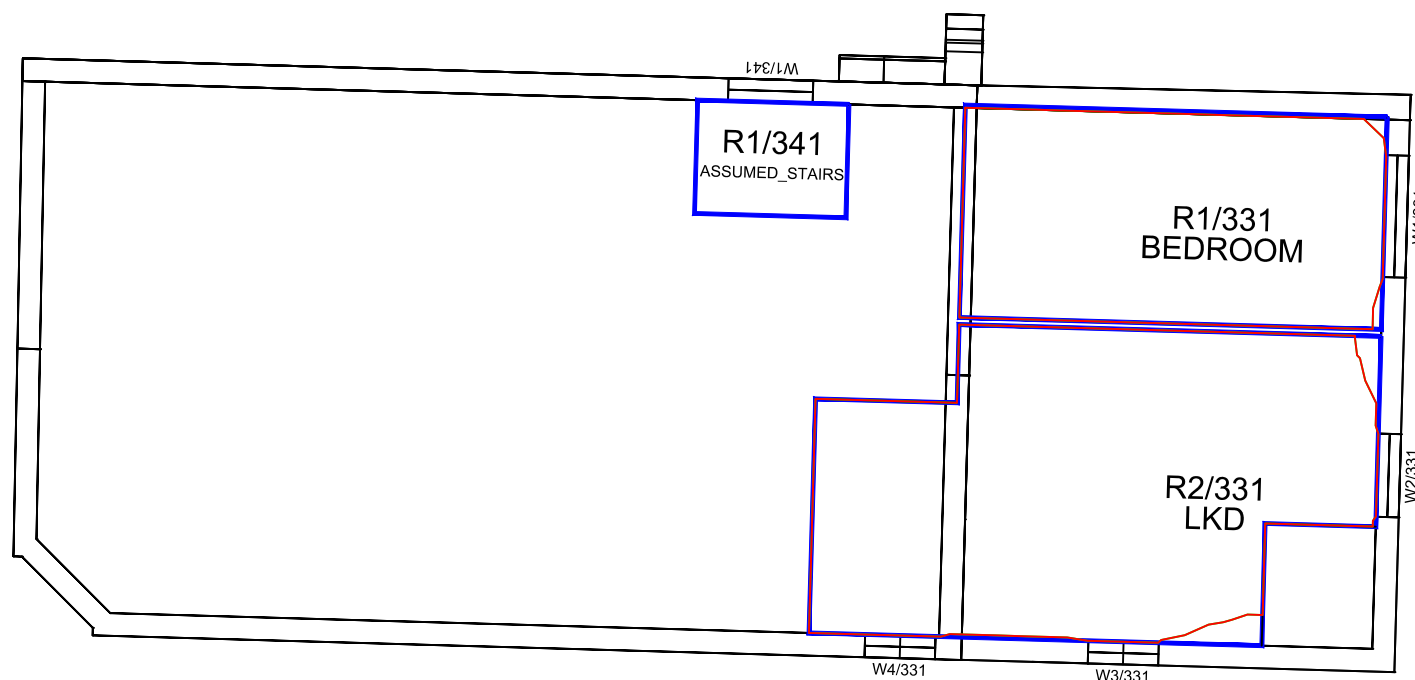




LOWER GROUND FLOOR



GROUND FLOOR



FIRST FLOOR

Sources: Point2Surveyors
Scan data (received 13/08/18)
Woodlands and Masters.rcp

Site Photos (received 20/08/18)

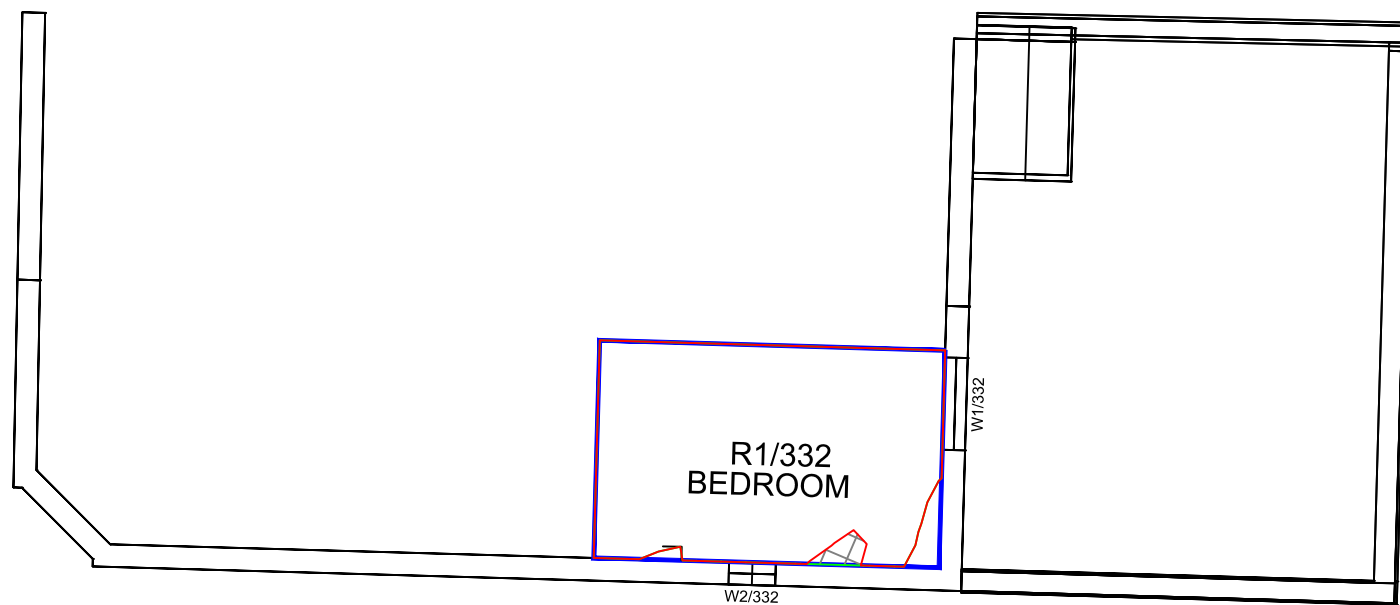
Rolfe Judd
Proposed Info (received 25/03/19)
190325-6057-Massing.skp
Proposed Info (received 08/03/19)
6057 - Options Appraisal - Option 01A.skp
Proposed Info (received 28/11/18)
6057-Geo Located Massing.dwg

Key: Existing NSL Contour Proposed NSL Contour Region of Loss / Gain	
Scheme Confirmed:	Date:
-	-

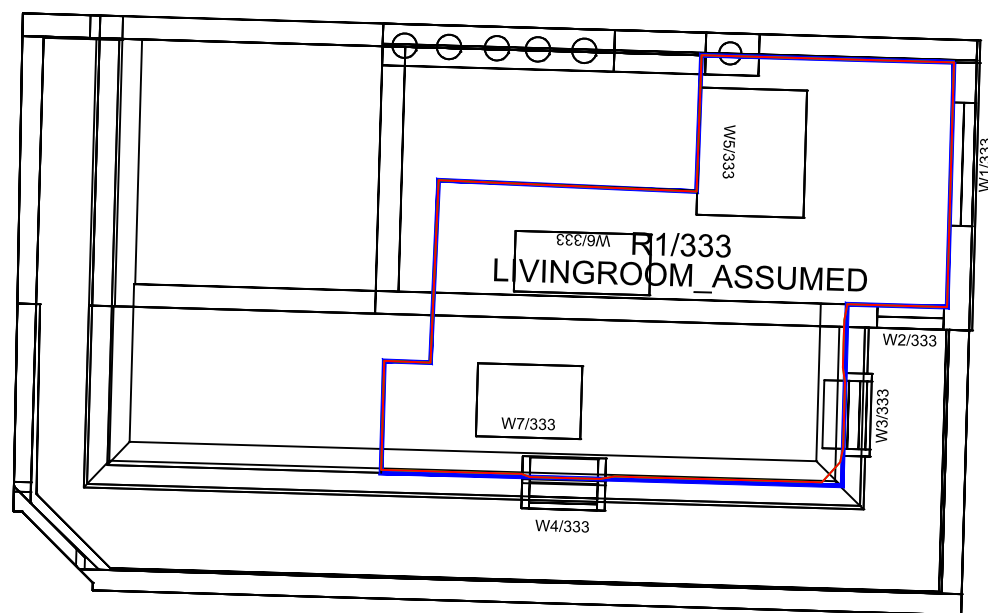
Project: Woodlands and Masters House, London	
Drawn By:	Date:
BZW/CJ	OCT 20
Scale:	Dwg No:
1:100 @ A3	P1870/NSL/03

Title: No-Sky Line Contours Proposed Scheme received 25/03/2019	
42 Renfrew Road	
Rel:	20





SECOND FLOOR






THIRD FLOOR

Sources: Point2Surveyors
 Scan data (received 13/08/18)
 Woodlands and Masters.rcp

Site Photos (received 20/08/18)

Rolfe Judd
 Proposed Info (received 25/03/19)
 190325-6057-Massing.skp
 Proposed Info (received 08/03/19)
 6057 - Options Appraisal - Option 01A.skp
 Proposed Info (received 28/11/18)
 6057-Geo Located Massing.dwg

Key:

-  Existing NSL Contour
-  Proposed NSL Contour
-  Region of Loss / Gain

Project: Woodlands and Masters House, London

Title: No-Sky Line Contours
 Proposed Scheme received 25/03/2019
 42 Renfrew Road

Scheme Confirmed: -

Date: -

Drawn By: BZW/CJ

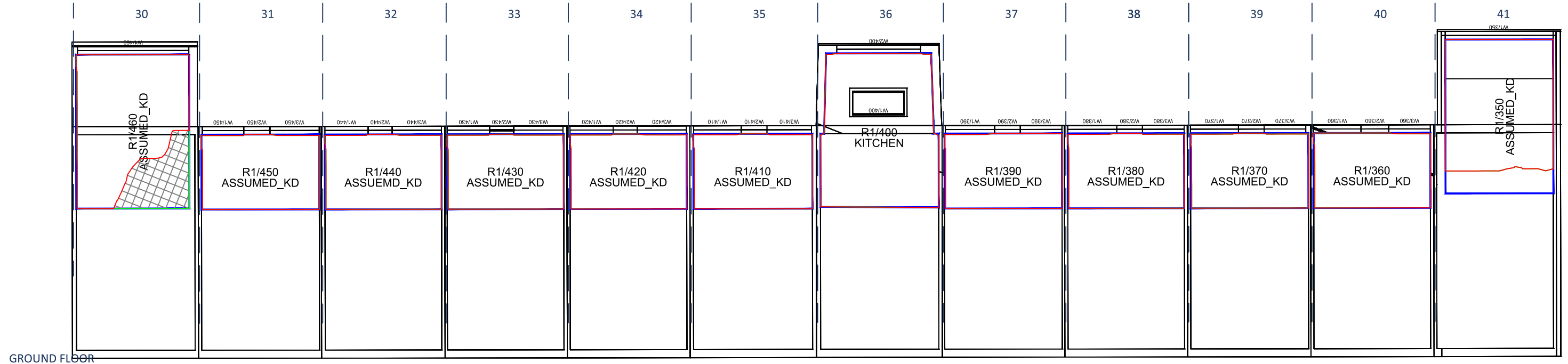
Scale: 1:100 @ A3

Date: OCT 20

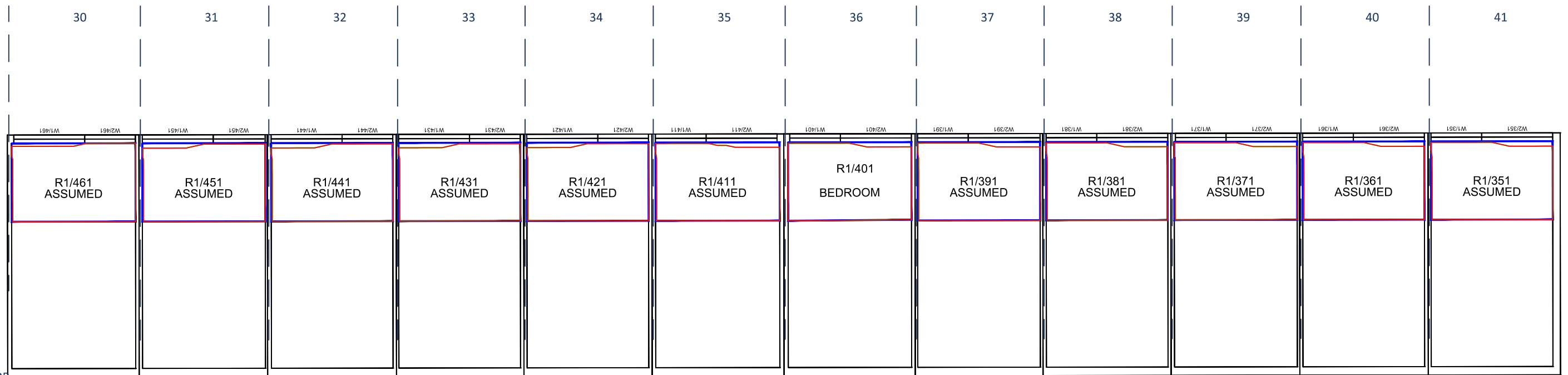
Dwg No: **P1870/NSL/04**

Rel: **20**





GROUND FLOOR




FIRST FLOOR

Sources: Point2Surveyors
 Scan data (received 13/08/18)
 Woodlands and Masters.rcp

Site Photos (received 20/08/18)

Rolfe Judd
 Proposed Info (received 25/03/19)
 190325-6057-Massing.skp
 Proposed Info (received 08/03/19)
 6057 - Options Appraisal - Option 01A.skp
 Proposed Info (received 28/11/18)
 6057-Geo Located Massing.dwg

- Key:
-  Existing NSL Contour
 -  Proposed NSL Contour
 -  Region of Loss / Gain

Project: Woodlands and Masters House, London

Title: No-Sky Line Contours
 Proposed Scheme received 25/03/2019

30-41 Renfrew Road

Scheme Confirmed:

Date:

Drawn By:
 BZW/CJ

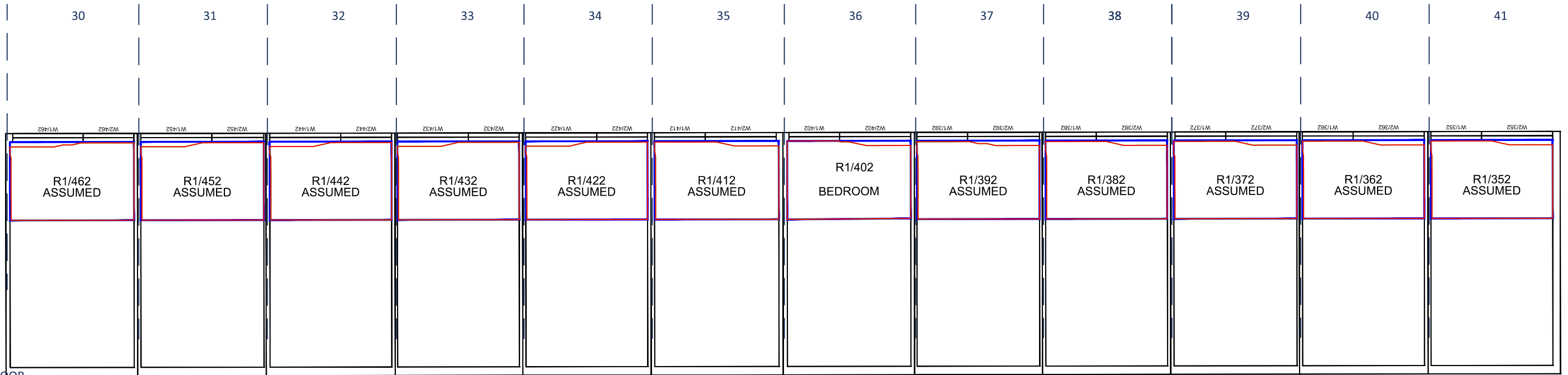
Scale:
 1:150 @ A3

Date:
 OCT 20

Dwg No:
P1870/NSL/05

Rel:
20





SECOND FLOOR

Sources: Point2Surveyors
 Scan data (received 13/08/18)
 Woodlands and Masters.rcp
 Site Photos (received 20/08/18)
 Rolfe Judd
 Proposed Info (received 25/03/19)
 190325-6057-Massing.skp
 Proposed Info (received 08/03/19)
 6057 - Options Appraisal - Option 01A.skp
 Proposed Info (received 28/11/18)
 6057-Geo Located Massing.dwg

Key: Existing
 NSL Contour
 Proposed
 NSL Contour
 Region of
 Loss / Gain

Project: Woodlands and Masters House, London

Title: No-Sky Line Contours
 Proposed Scheme received 25/03/2019
 30-41 Renfrew Road

Scheme Confirmed:

-

Date:

-

Drawn By:

BZW/CJ

Scale:

1:150 @ A3

Date:

OCT 20

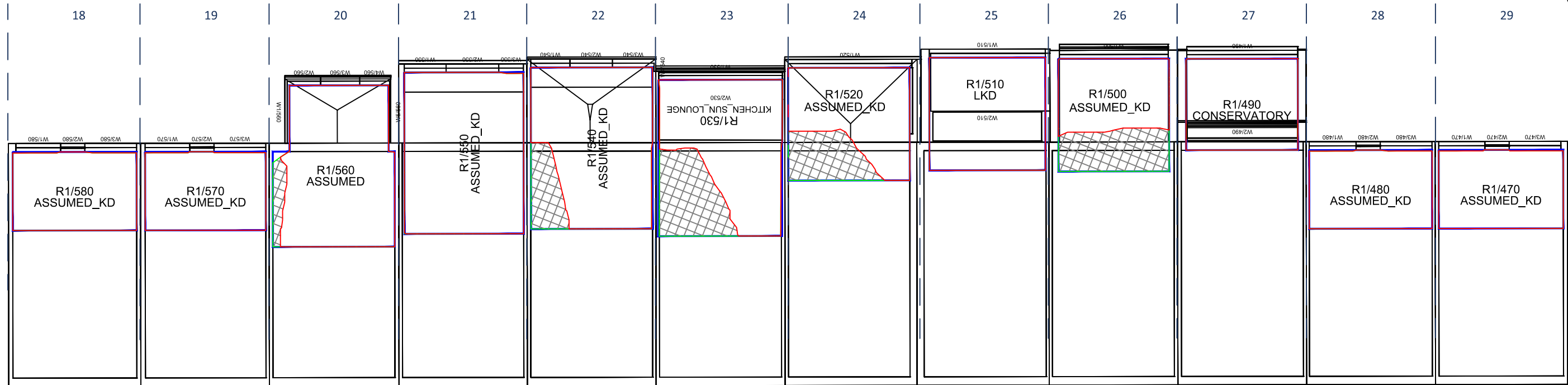
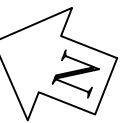
Dwg No:

P1870/NSL/06

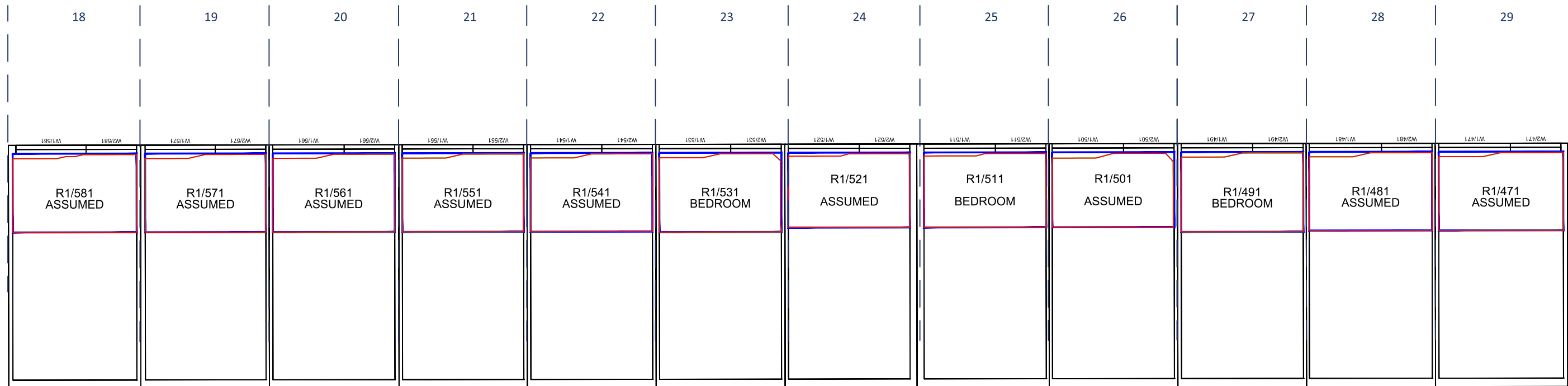
Rel:

20





GROUND FLOOR




FIRST FLOOR

Sources: Point2Surveyors
 Scan data (received 13/08/18)
 Woodlands and Masters.rcp

Site Photos (received 20/08/18)

Rolfe Judd
 Proposed Info (received 25/03/19)
 190325-6057-Massing.skp
 Proposed Info (received 08/03/19)
 6057 - Options Appraisal - Option 01A.skp
 Proposed Info (received 28/11/18)
 6057-Geo Located Massing.dwg

Key:

-  Existing NSL Contour
-  Proposed NSL Contour
-  Region of Loss / Gain

Project: Woodlands and Masters House, London

Title: No-Sky Line Contours
 Proposed Scheme received 25/03/2019
 18-29 Renfrew Road

Scheme Confirmed:

Date:

Drawn By:

Scale:

Date:

Dwg No:

Rel:

BZW/CJ

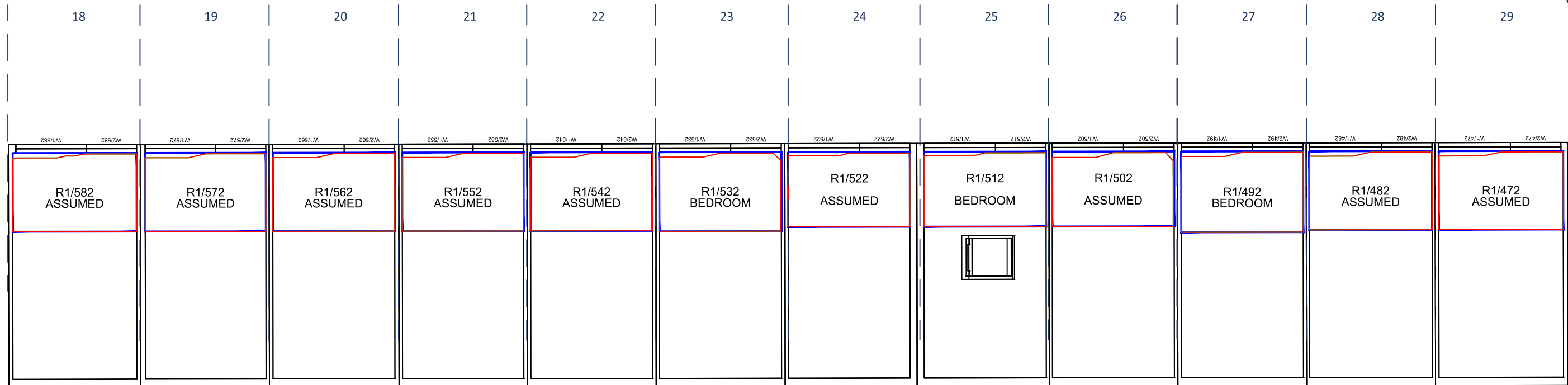
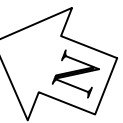
1:150 @ A3

OCT 20

P1870/NSL/07

20








SECOND FLOOR

Sources: Point2Surveyors
 Scan data (received 13/08/18)
 Woodlands and Masters.rcp

Site Photos (received 20/08/18)

Rolfe Judd
 Proposed Info (received 25/03/19)
 190325-6057-Massing.skp
 Proposed Info (received 08/03/19)
 6057 - Options Appraisal - Option 01A.skp
 Proposed Info (received 28/11/18)
 6057-Geo Located Massing.dwg

Key:

-  Existing NSL Contour
-  Proposed NSL Contour
-  Region of Loss / Gain

Project: Woodlands and Masters House, London

Title: No-Sky Line Contours
 Proposed Scheme received 25/03/2019
 18-29 Renfrew Road

Scheme Confirmed: -

Date: -

Drawn By: BZW/CJ

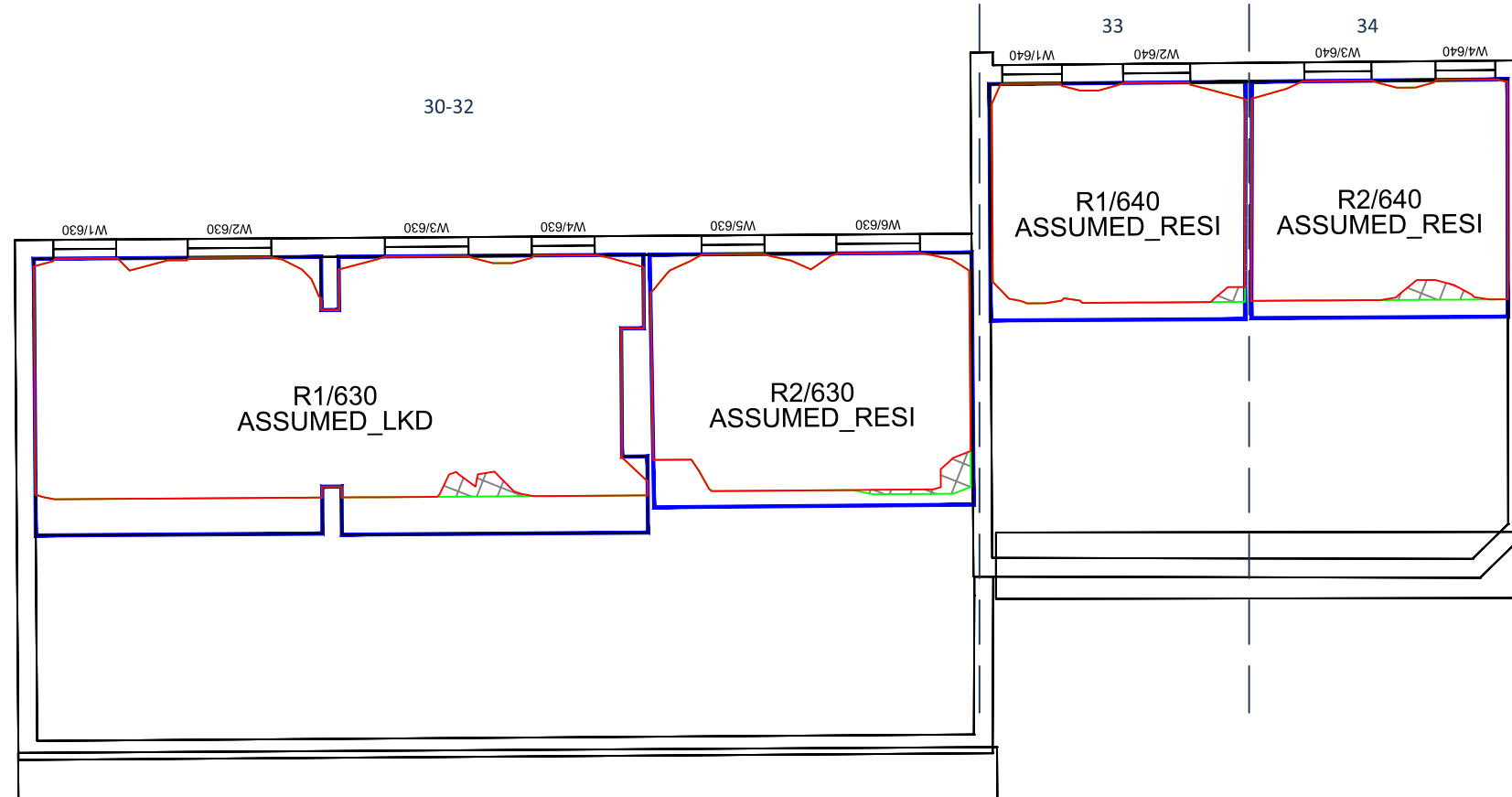
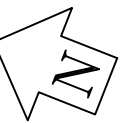
Scale: 1:150 @ A3

Date: OCT 20

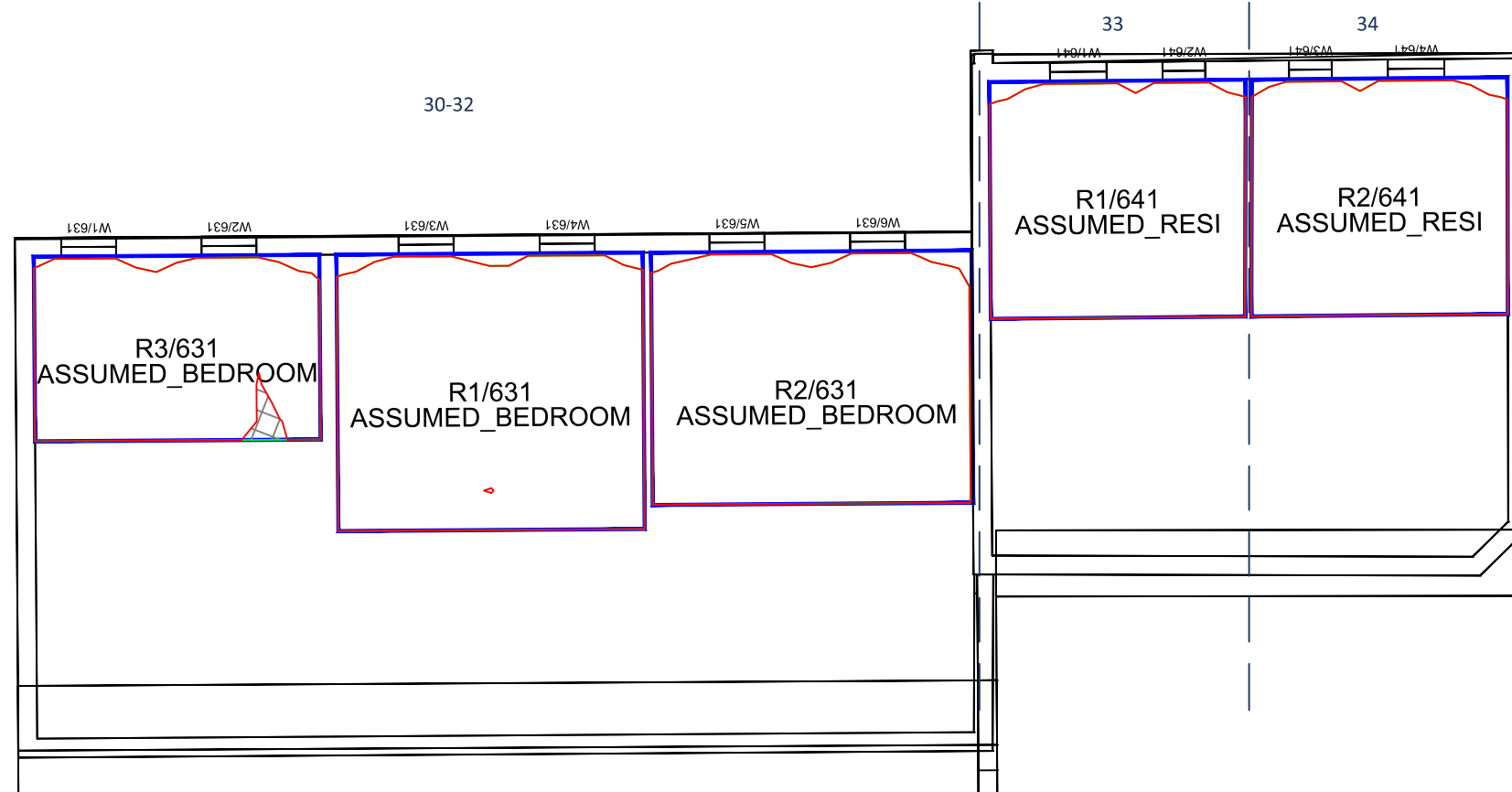
Dwg No: **P1870/NSL/08**

Rel: **20**





GROUND FLOOR






FIRST FLOOR

Sources: Point2Surveyors
 Scan data (received 13/08/18)
 Woodlands and Masters.rcp

Site Photos (received 20/08/18)

Rolfe Judd
 Proposed Info (received 25/03/19)
 190325-6057-Massing.skp
 Proposed Info (received 08/03/19)
 6057 - Options Appraisal - Option 01A.skp
 Proposed Info (received 28/11/18)
 6057-Geo Located Massing.dwg

Key:

-  Existing NSL Contour
-  Proposed NSL Contour
-  Region of Loss / Gain

Project: Woodlands and Masters House, London

Title: No-Sky Line Contours
 Proposed Scheme received 25/03/2019

30-32 Herold's Place
 33 Herold's Place
 34 Herold's Place

Scheme Confirmed:

-

Date:

-

Drawn By:

BZW/CJ

Scale:

1:100 @ A3

Date:

OCT 20

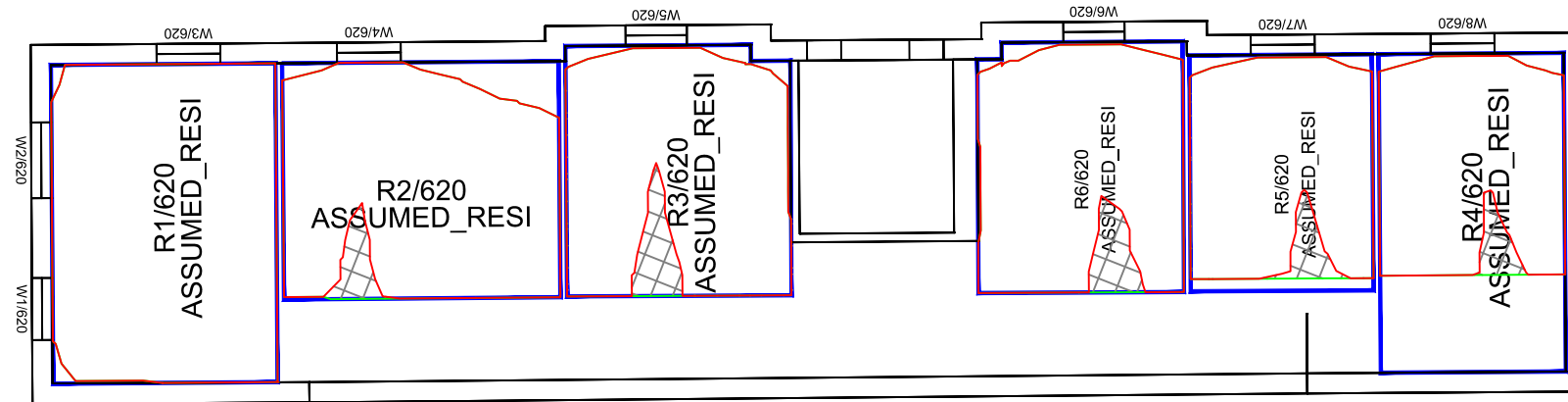
Dwg No:

P1870/NSL/09

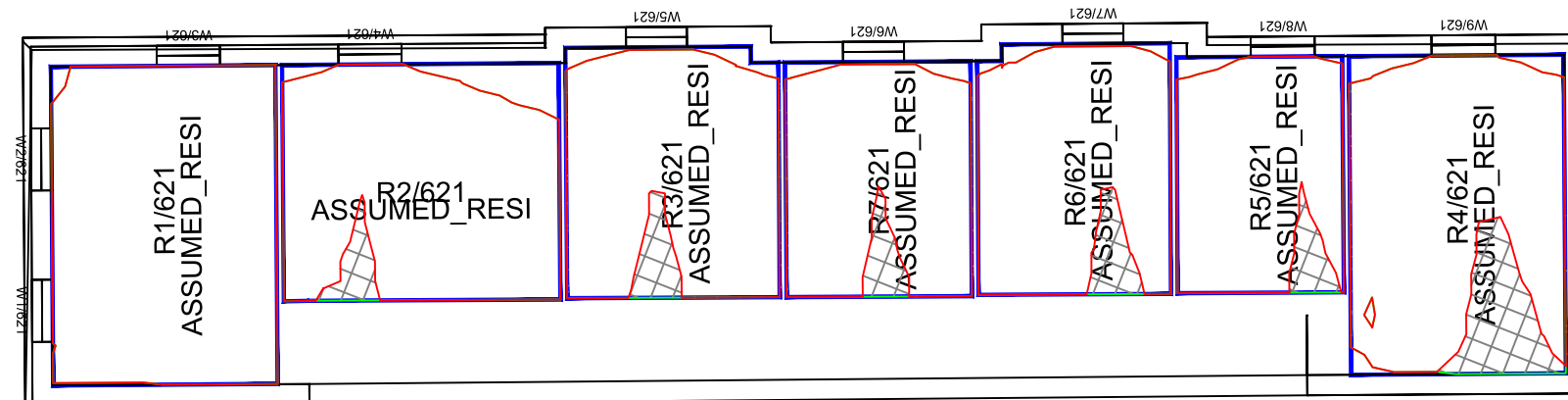
Rel:

20





GROUND FLOOR



FIRST FLOOR

Sources: Point2Surveyors
 Scan data (received 13/08/18)
 Woodlands and Masters.rcp

Site Photos (received 20/08/18)

Rolfe Judd
 Proposed Info (received 25/03/19)
 190325-6057-Massing.skp
 Proposed Info (received 08/03/19)
 6057 - Options Appraisal - Option 01A.skp
 Proposed Info (received 28/11/18)
 6057-Geo Located Massing.dwg

Key:

- Existing NSL Contour
- Proposed NSL Contour
- Region of Loss / Gain

Project: Woodlands and Masters House, London

Title: No-Sky Line Contours
 Proposed Scheme received 25/03/2019

23-26 Herold's Place

Scheme Confirmed:

Date:

Drawn By:
BZW/CJ

Scale:
1:100 @ A3

Date:
OCT 20

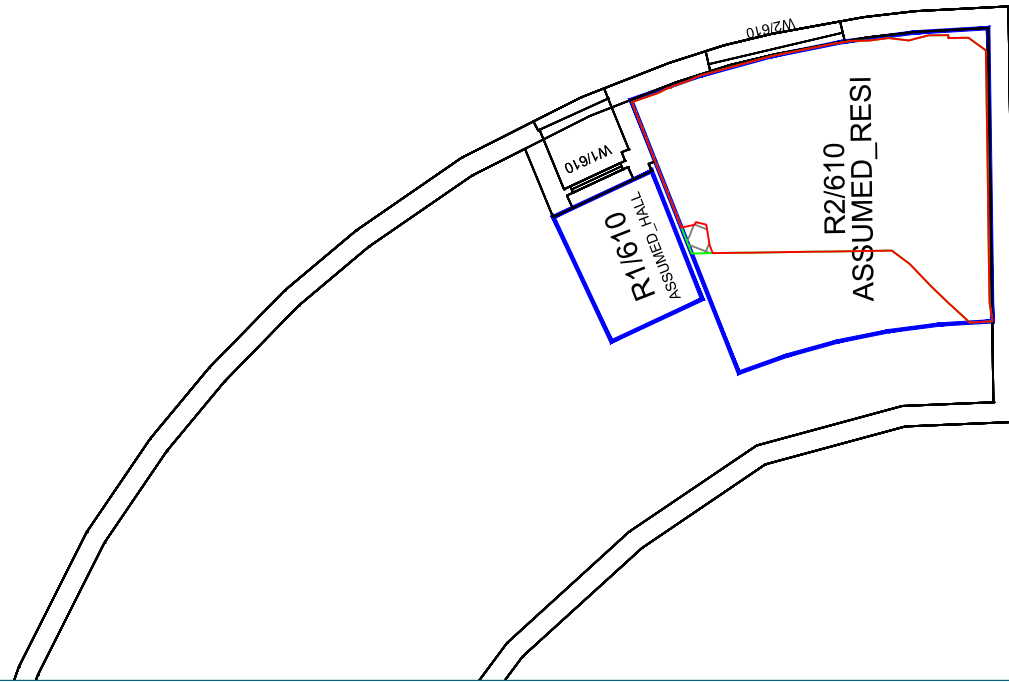
Dwg No:
P1870/NSL/10

Rel:
20

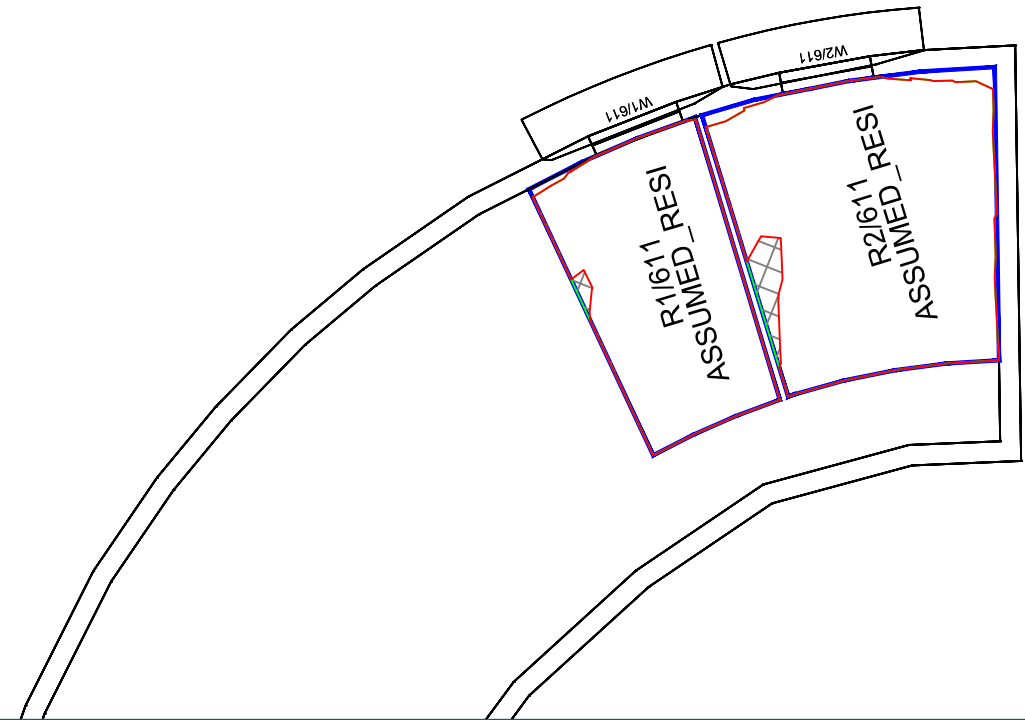




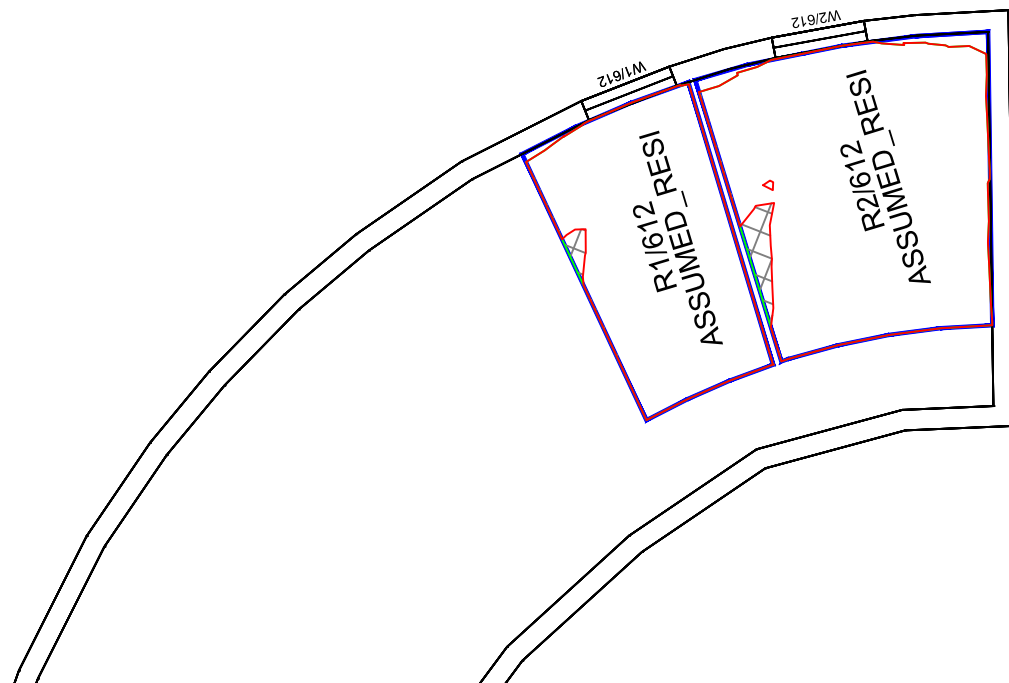
GROUND FLOOR






FIRST FLOOR



SECOND FLOOR



Key:

	Existing NSL Contour
	Proposed NSL Contour
	Region of Loss / Gain

Project: Woodlands and Masters House, London

Title: No-Sky Line Contours
Proposed Scheme received 25/03/2019
22 Gilbert Road

Scheme Confirmed:
-

Date:
-

Drawn By:
BZW/CJ

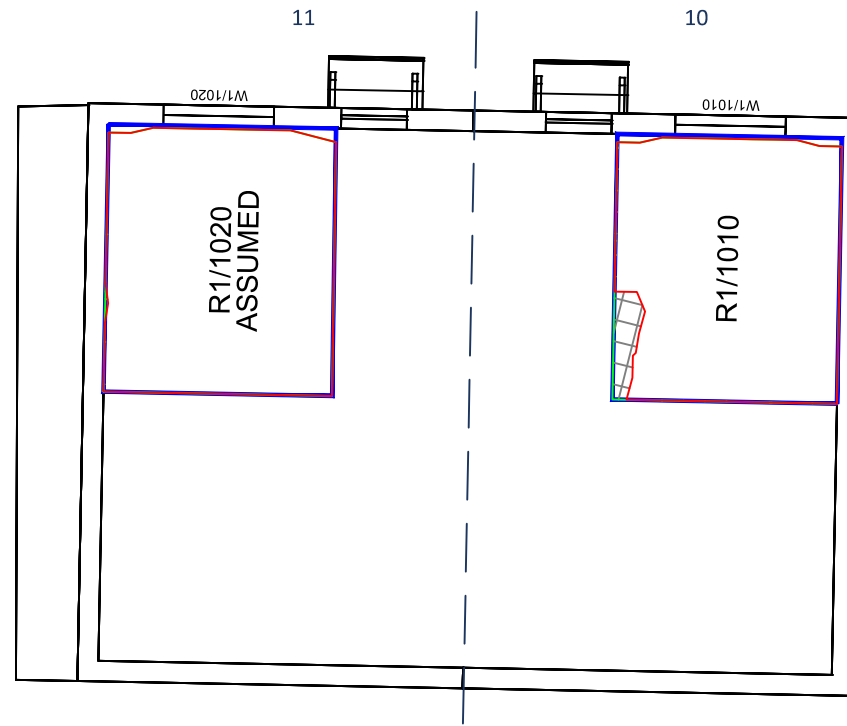
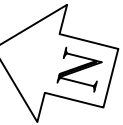
Scale:
1:100 @ A3

Date:
OCT 20

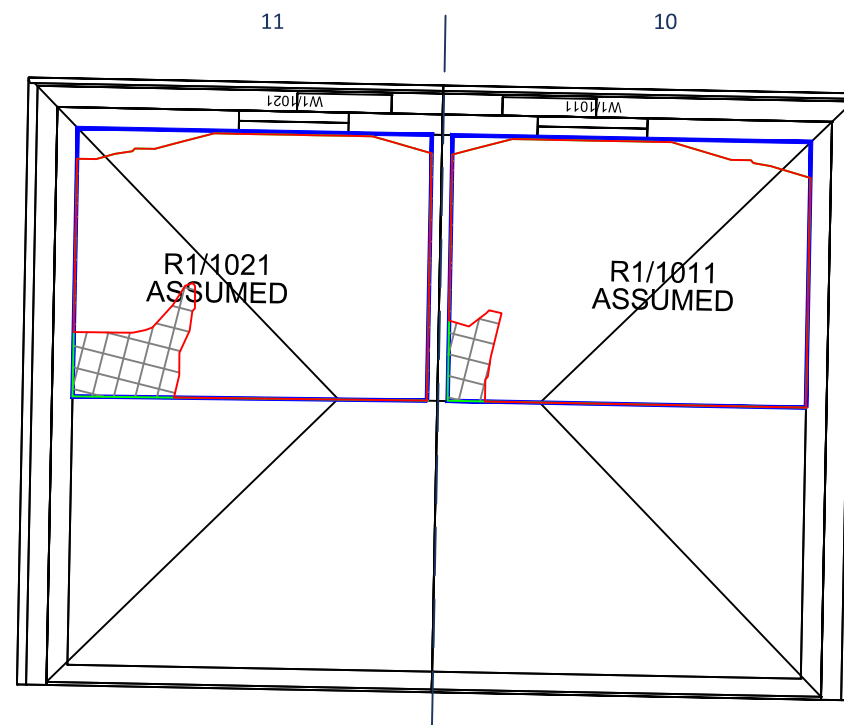
Dwg No:
P1870/NSL/11

Rel:
20





GROUND FLOOR





FIRST FLOOR

Sources: Point2Surveyors
 Scan data (received 13/08/18)
 Woodlands and Masters.rcp

Site Photos (received 20/08/18)

Rolfe Judd
 Proposed Info (received 25/03/19)
 190325-6057-Massing.skp
 Proposed Info (received 08/03/19)
 6057 - Options Appraisal - Option 01A.skp
 Proposed Info (received 28/11/18)
 6057-Geo Located Massing.dwg

Key:

-  Existing NSL Contour
-  Proposed NSL Contour
-  Region of Loss / Gain

Project: Woodlands and Masters House, London

Title: No-Sky Line Contours
 Proposed Scheme received 25/03/2019

10 Castlebrook Close
 11 Castlebrook Close

Scheme Confirmed:

-

Date:

-

Drawn By:

BZW/CJ

Scale:

1:100 @ A3

Date:

OCT 20

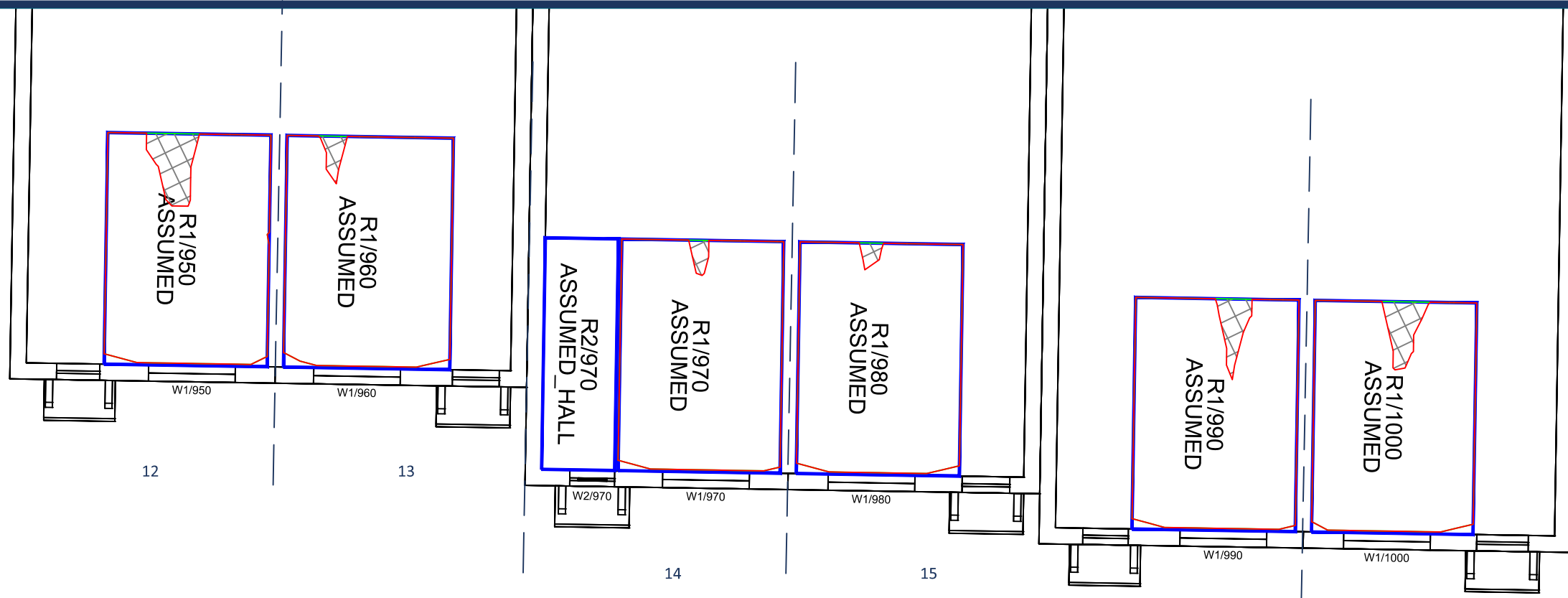
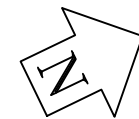
Dwg No:

P1870/NSL/12

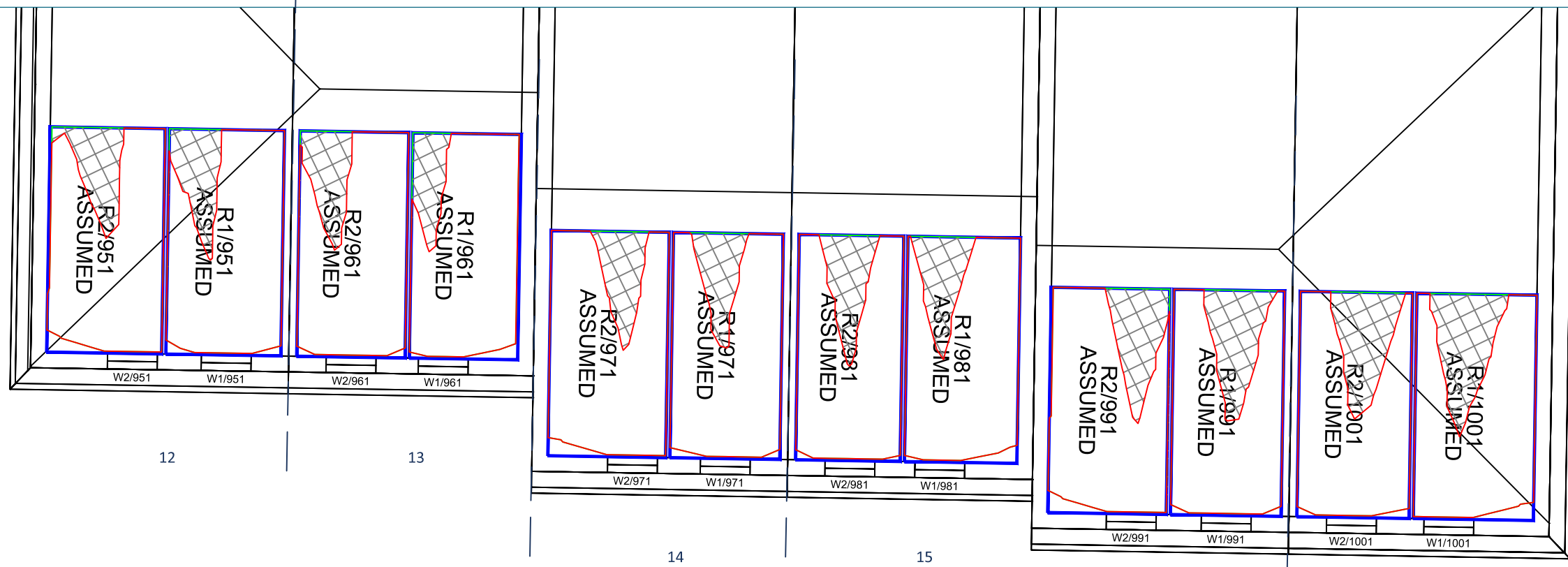
Rel:

20





GROUND FLOOR



FIRST FLOOR

Sources: Point2Surveyors
 Scan data (received 13/08/18)
 Woodlands and Masters.rcp

Site Photos (received 20/08/18)

Rolfe Judd
 Proposed Info (received 25/03/19)
 190325-6057-Massing.skp
 Proposed Info (received 08/03/19)
 6057 - Options Appraisal - Option 01A.skp
 Proposed Info (received 28/11/18)
 6057-Geo Located Massing.dwg

Key:

- Existing NSL Contour
- Proposed NSL Contour
- Region of Loss / Gain

Project: Woodlands and Masters House, London

Title: No-Sky Line Contours
 Proposed Scheme received 25/03/2019
 12-17 Castlebrook Close

Scheme Confirmed: -

Date: -

Drawn By: BZW/CJ

Scale: 1:100 @ A3

Date: OCT 20

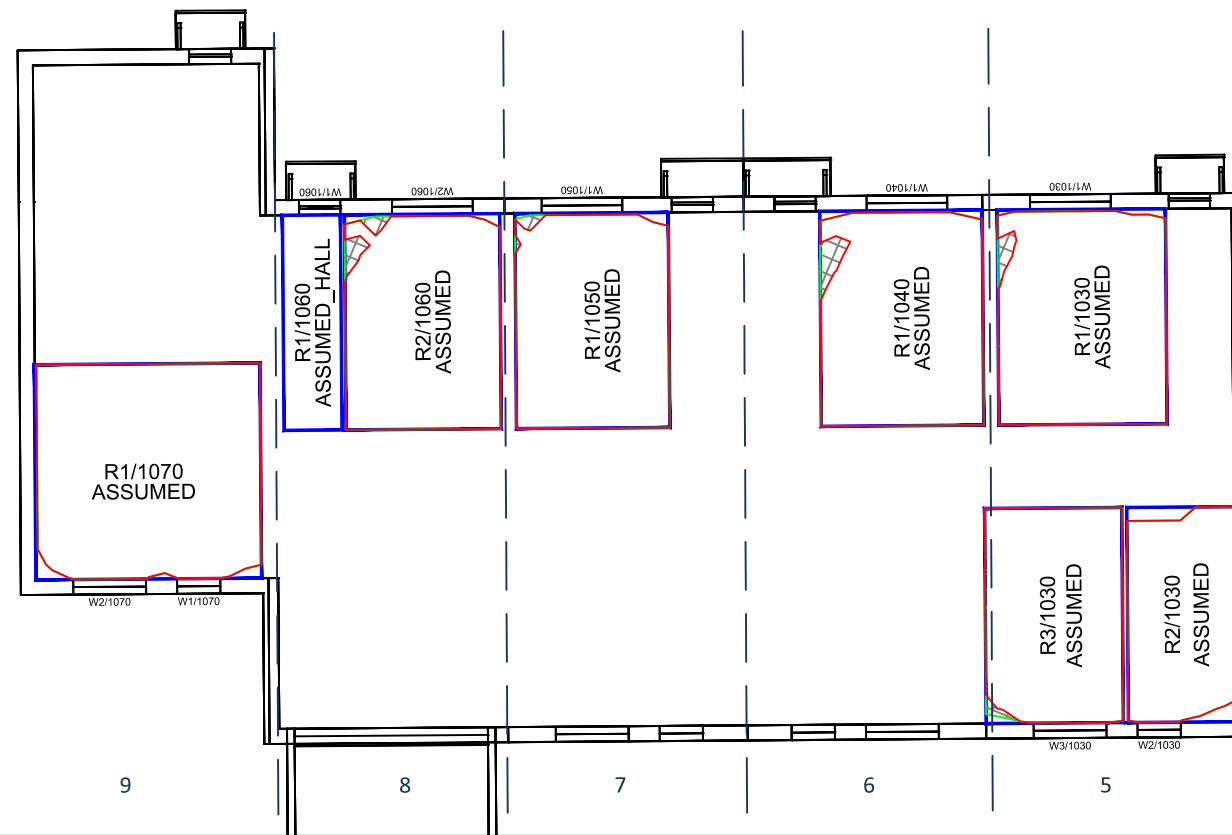
Dwg No: P1870/NSL/13

Rel: 20

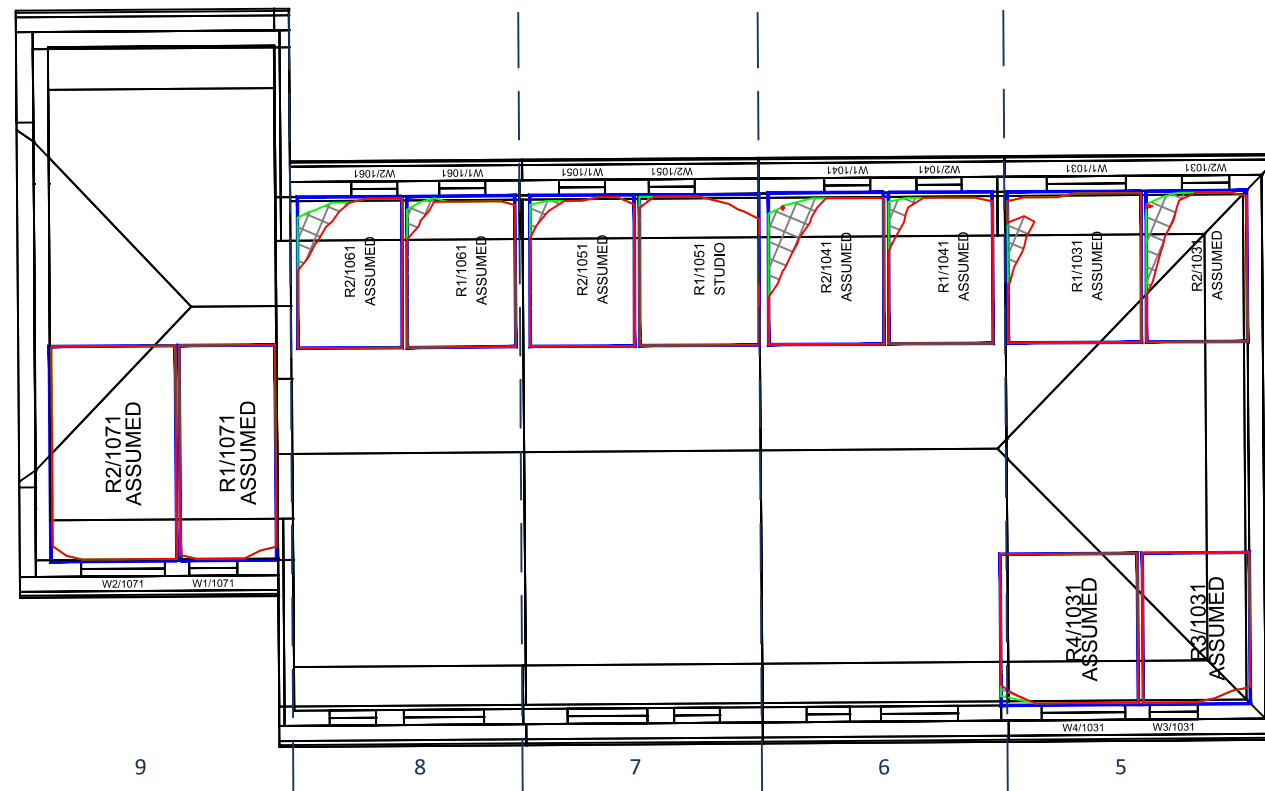




GROUND FLOOR



FIRST FLOOR



Sources: Point2Surveyors
 Scan data (received 13/08/18)
 Woodlands and Masters.rcp

Site Photos (received 20/08/18)

Rolfe Judd
 Proposed Info (received 25/03/19)
 190325-6057-Massing.skp
 Proposed Info (received 08/03/19)
 6057 - Options Appraisal - Option 01A.skp
 Proposed Info (received 28/11/18)
 6057-Geo Located Massing.dwg

Key:

- Existing NSL Contour
- Proposed NSL Contour
- Region of Loss / Gain

Project: Woodlands and Masters House, London

Title: No-Sky Line Contours
Proposed Scheme received 25/03/2019

5-9 Castlebrook Close

Scheme Confirmed:

Date:

Drawn By:

Scale:

Date:

Dwg No:

Rel:

-

-

BZW/CJ

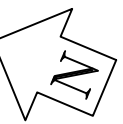
1:100 @ A3

OCT 20

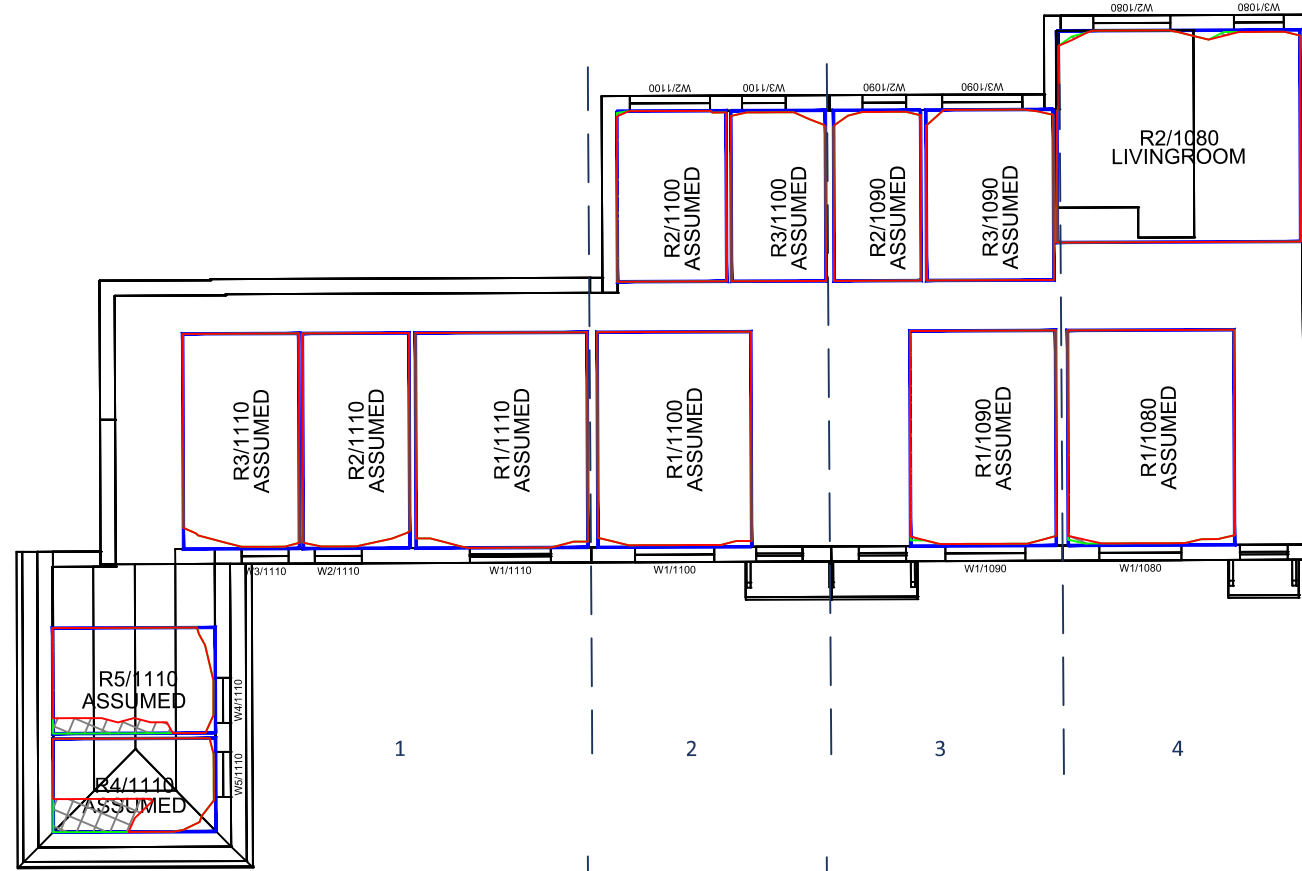
P1870/NSL/14

20

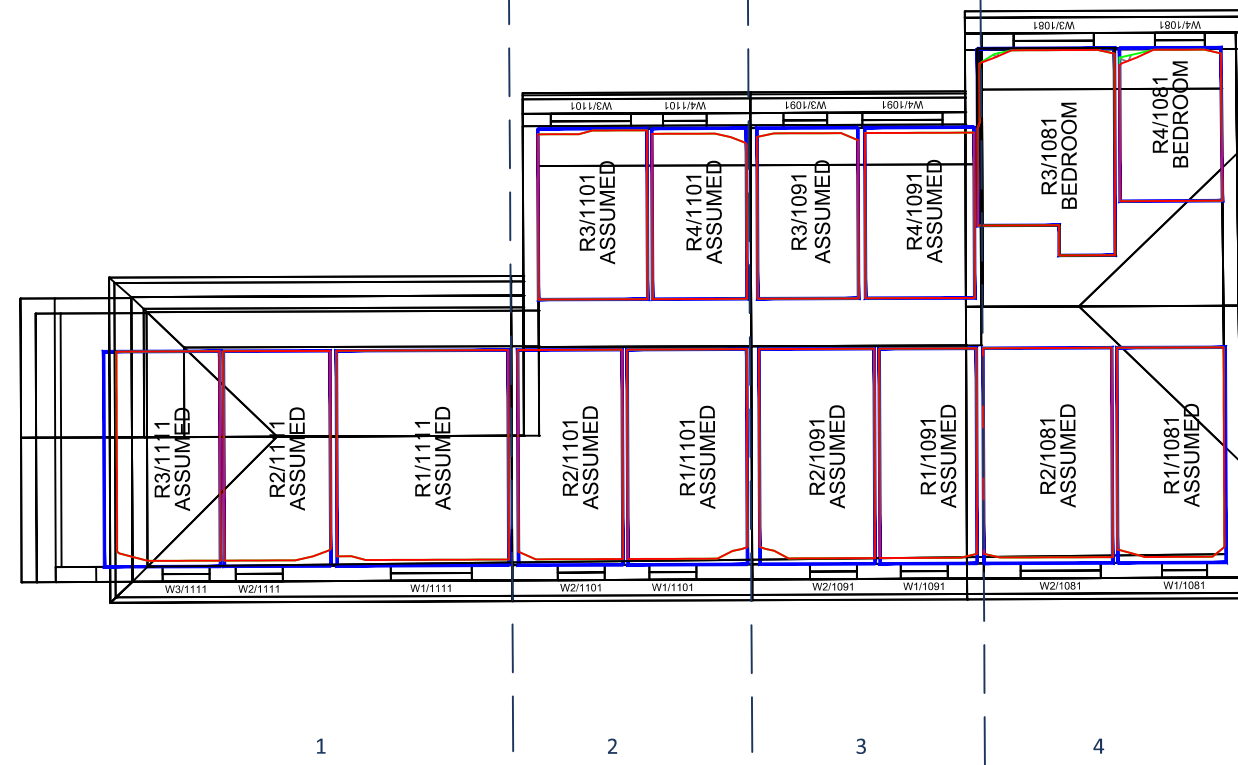







GROUND FLOOR



FIRST FLOOR



Sources: Point2Surveyors
 Scan data (received 13/08/18)
 Woodlands and Masters.rcp
 Site Photos (received 20/08/18)
 Rolfe Judd
 Proposed Info (received 25/03/19)
 190325-6057-Massing.skp
 Proposed Info (received 08/03/19)
 6057 - Options Appraisal - Option 01A.skp
 Proposed Info (received 28/11/18)
 6057-Geo Located Massing.dwg

- Key:
-  Existing NSL Contour
 -  Proposed NSL Contour
 -  Region of Loss / Gain

Project: Woodlands and Masters House, London

Title: No-Sky Line Contours
 Proposed Scheme received 25/03/2019

1-4 Castlebrook Close

Scheme Confirmed:

Date:

Drawn By:
 BZW/CJ

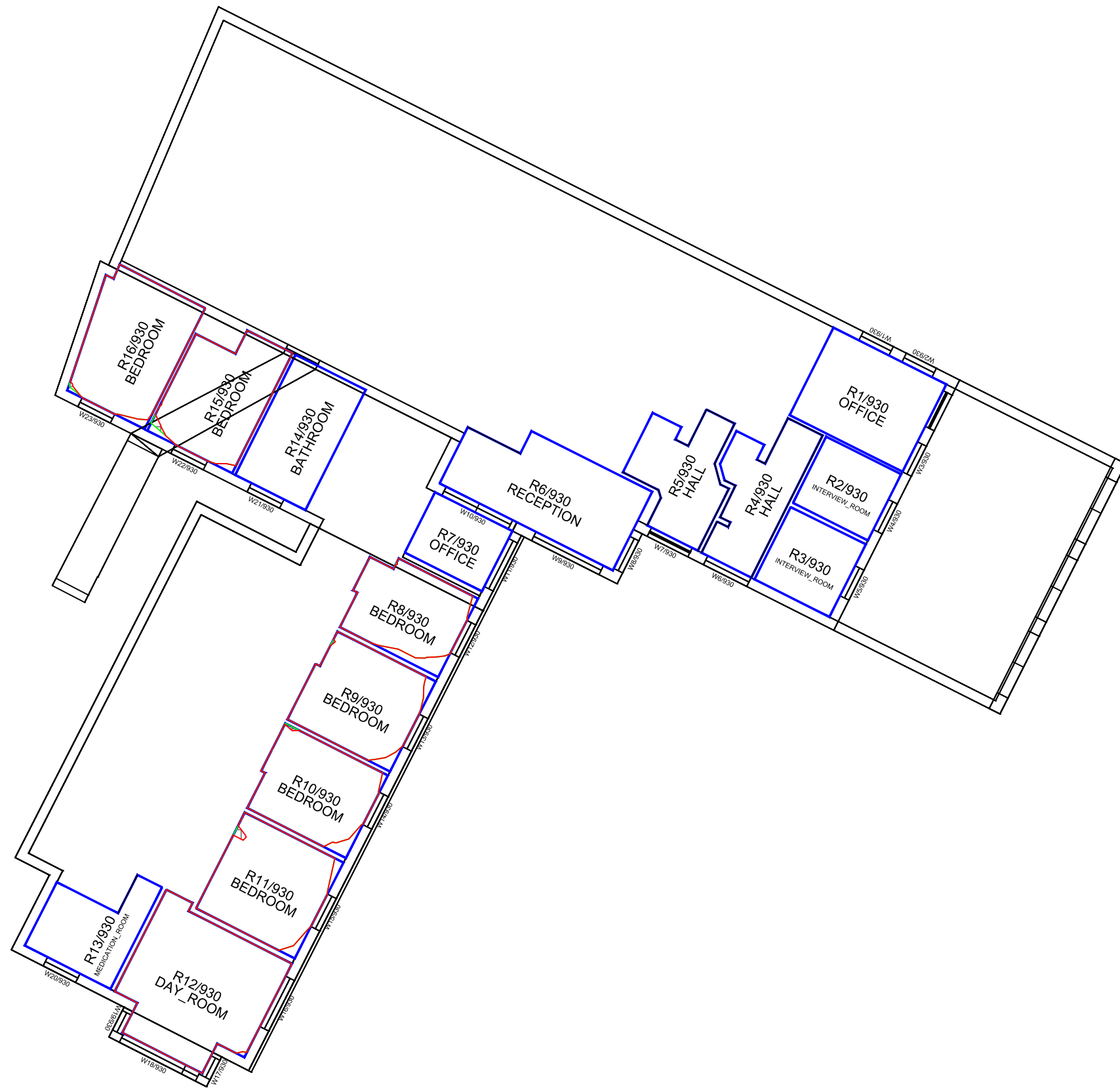
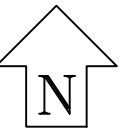
Scale:
 1:100 @ A3

Date:
 OCT 20

Dwg No:
P1870/NSL/15

Rel:
20








GROUND FLOOR

Sources: Point2Surveyors
 Scan data (received 13/08/18)
 Woodlands and Masters.rcp

Site Photos (received 20/08/18)

Rolfe Judd
 Proposed Info (received 25/03/19)
 190325-6057-Massing.skp
 Proposed Info (received 08/03/19)
 6057 - Options Appraisal - Option 01A.skp
 Proposed Info (received 28/11/18)
 6057-Geo Located Massing.dwg

- Key:
-  Existing NSL Contour
 -  Proposed NSL Contour
 -  Region of Loss / Gain

Project: Woodlands and Masters House, London

Title: No-Sky Line Contours
 Proposed Scheme received 25/03/2019

124 Brook Drive

Scheme Confirmed:

Date:

Drawn By:
 BZW/CJ

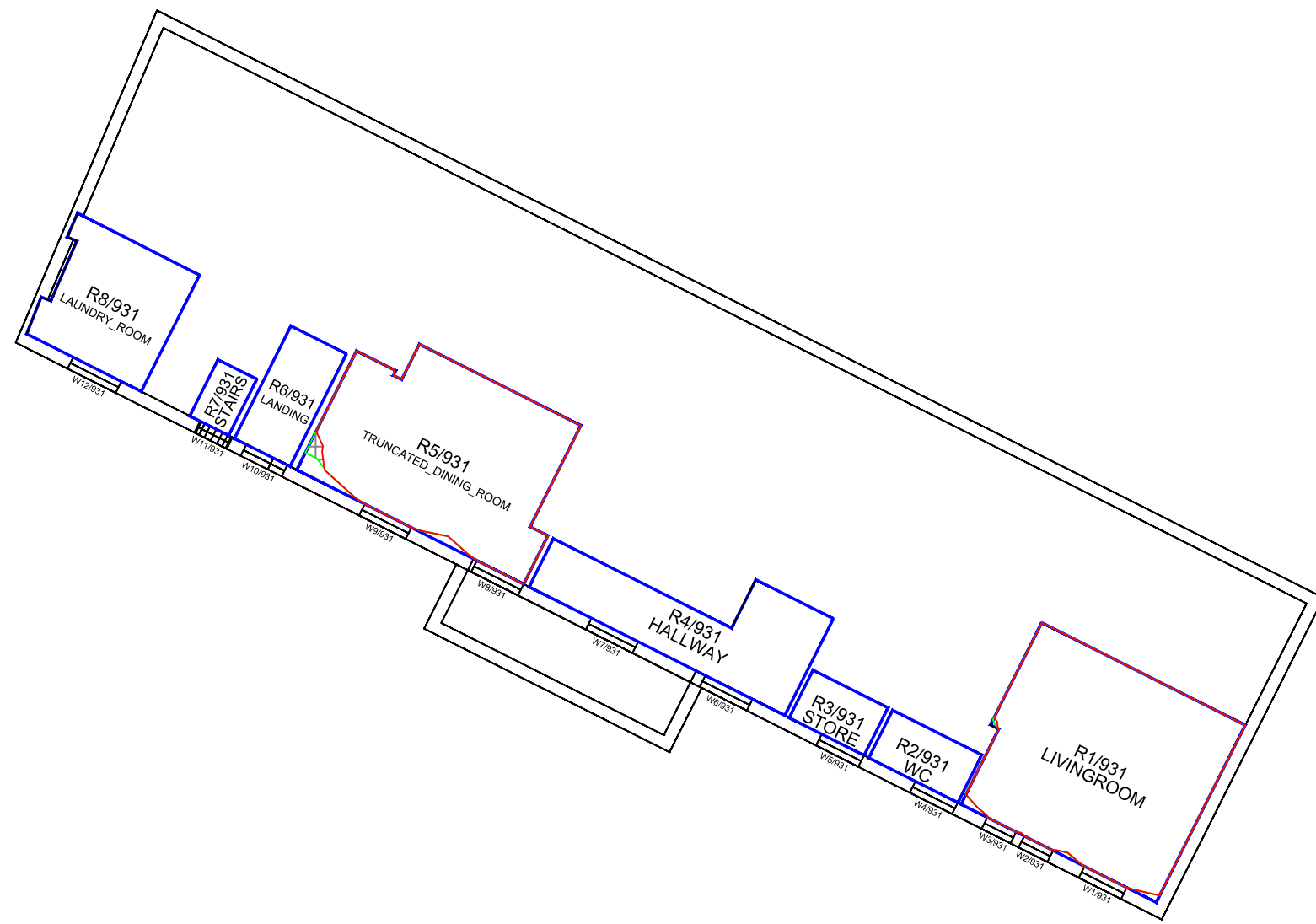
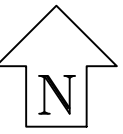
Scale:
 1:150 @ A3

Date:
 OCT 20

Dwg No:
P1870/NSL/16

Rel:
20







FIRST FLOOR

Sources: Point2Surveyors
 Scan data (received 13/08/18)
 Woodlands and Masters.rcp
 Site Photos (received 20/08/18)
 Rolfe Judd
 Proposed Info (received 25/03/19)
 190325-6057-Massing.skp
 Proposed Info (received 08/03/19)
 6057 - Options Appraisal - Option 01A.skp
 Proposed Info (received 28/11/18)
 6057-Geo Located Massing.dwg

Key:

-  Existing NSL Contour
-  Proposed NSL Contour
-  Region of Loss / Gain

Project: Woodlands and Masters House, London

Title: No-Sky Line Contours
 Proposed Scheme received 25/03/2019
 124 Brook Drive

Scheme Confirmed:

-

Date:

-

Drawn By:

BZW/CJ

Scale:

1:150 @ A3

Date:

OCT 20

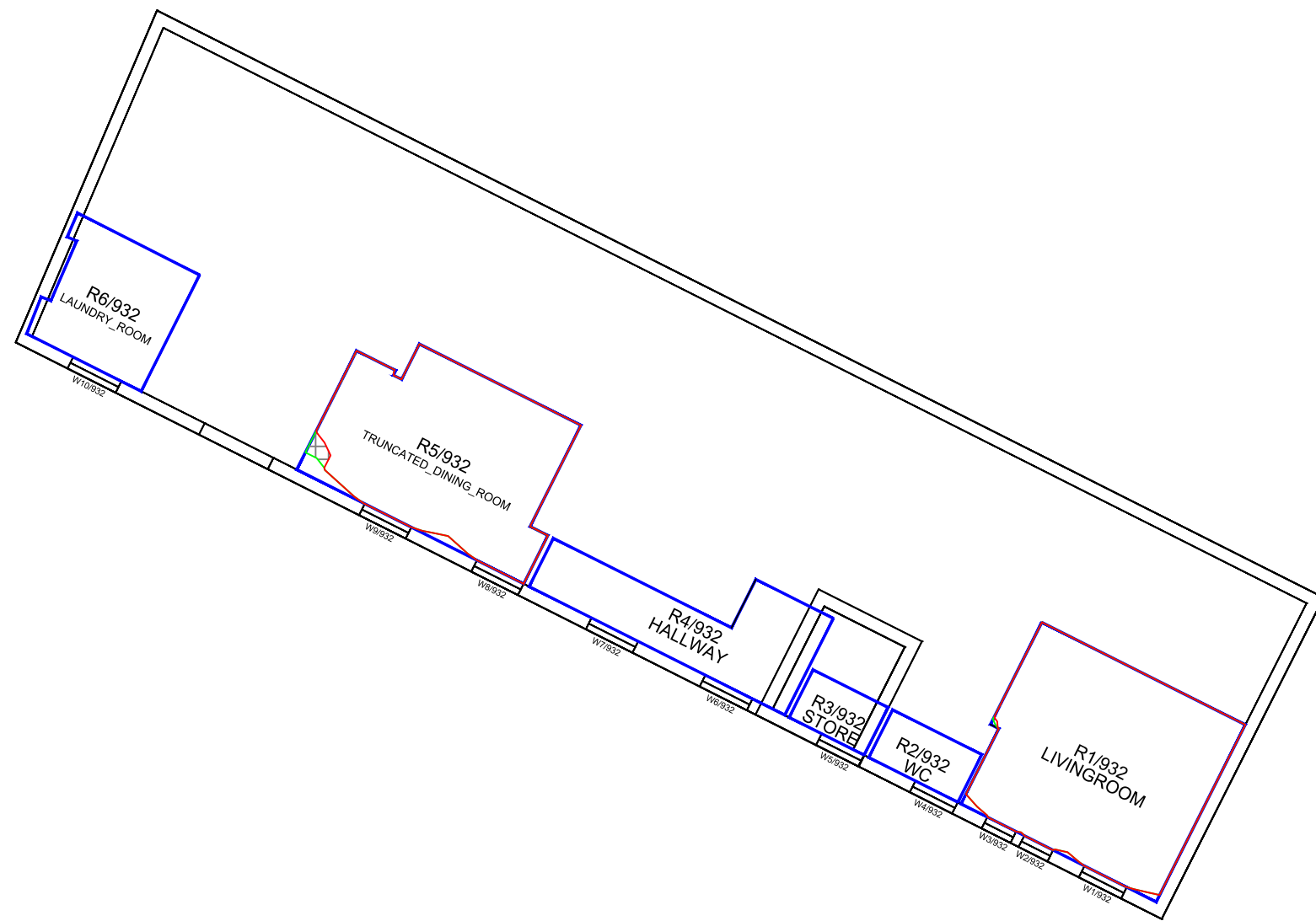
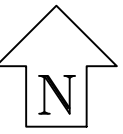
Dwg No:

P1870/NSL/17

Rel:

20







SECOND FLOOR

Sources: Point2Surveyors
 Scan data (received 13/08/18)
 Woodlands and Masters.rcp

Site Photos (received 20/08/18)

Rolfe Judd
 Proposed Info (received 25/03/19)
 190325-6057-Massing.skp
 Proposed Info (received 08/03/19)
 6057 - Options Appraisal - Option 01A.skp
 Proposed Info (received 28/11/18)
 6057-Geo Located Massing.dwg

Key:

-  Existing NSL Contour
-  Proposed NSL Contour
-  Region of Loss / Gain

Project: Woodlands and Masters House, London

Title: No-Sky Line Contours
 Proposed Scheme received 25/03/2019
 124 Brook Drive

Scheme Confirmed:

-

Date:

-

Drawn By:

BZW/CJ

Scale:

1:150 @ A3

Date:

OCT 20

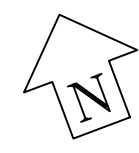
Dwg No:

P1870/NSL/18

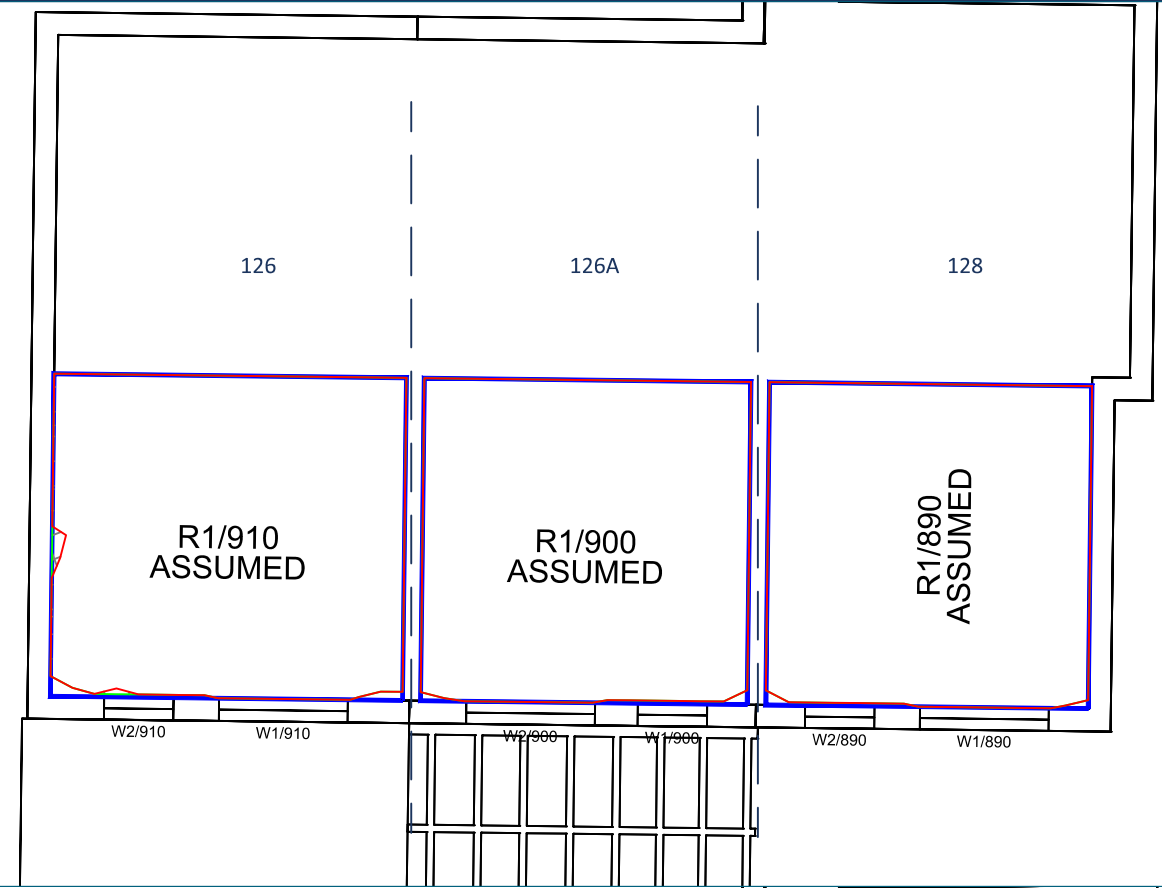
Rel:

20

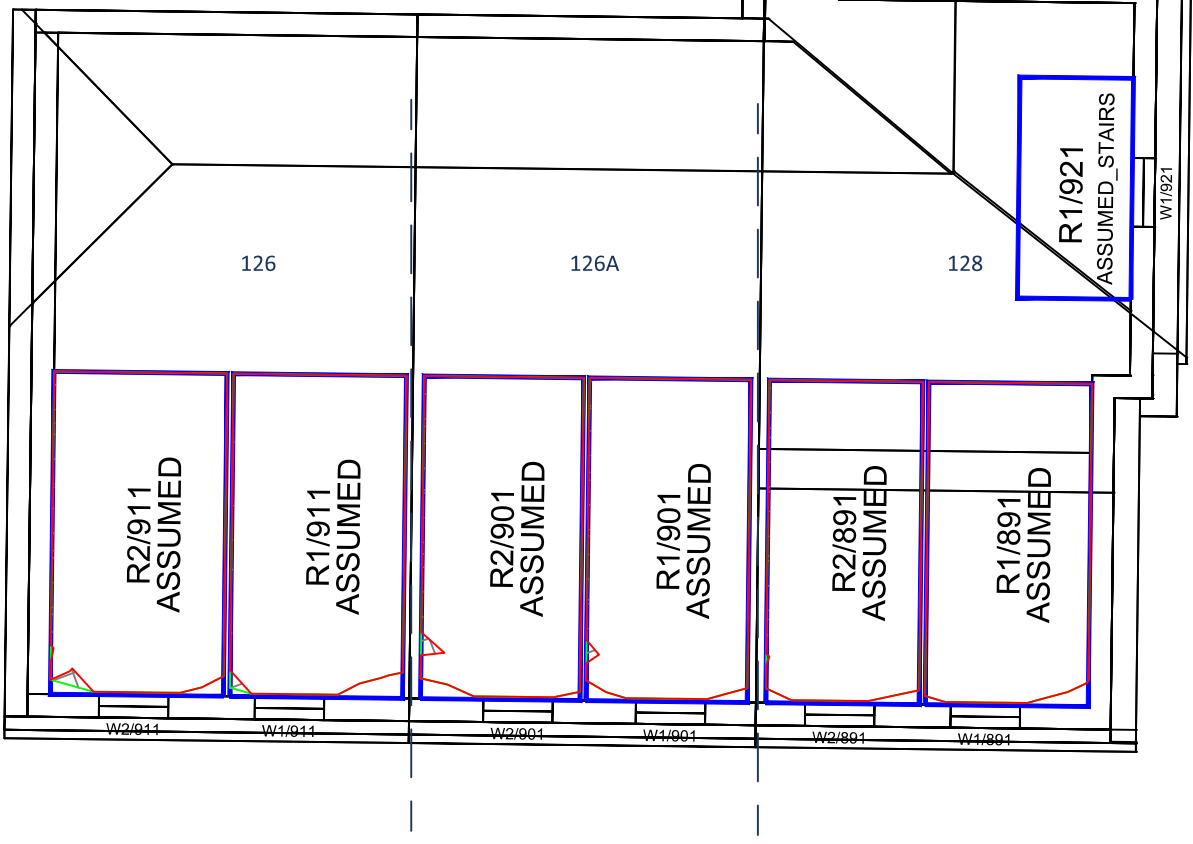




GROUND FLOOR



FIRST FLOOR





Sources: Point2Surveyors
 Scan data (received 13/08/18)
 Woodlands and Masters.rcp

Site Photos (received 20/08/18)

Rolfe Judd
 Proposed Info (received 25/03/19)
 190325-6057-Massing.skp
 Proposed Info (received 08/03/19)
 6057 - Options Appraisal - Option 01A.skp
 Proposed Info (received 28/11/18)
 6057-Geo Located Massing.dwg

Key:

-  Existing NSL Contour
-  Proposed NSL Contour
-  Region of Loss / Gain

Project: Woodlands and Masters House, London

Title: No-Sky Line Contours
 Proposed Scheme received 25/03/2019

126 Brook Drive
 126A Brook Drive
 128 Brook Drive

Scheme Confirmed:
 -

Date:
 -

Drawn By:
 BZW/CJ

Scale:
 1:100 @ A3

Date:
 OCT 20

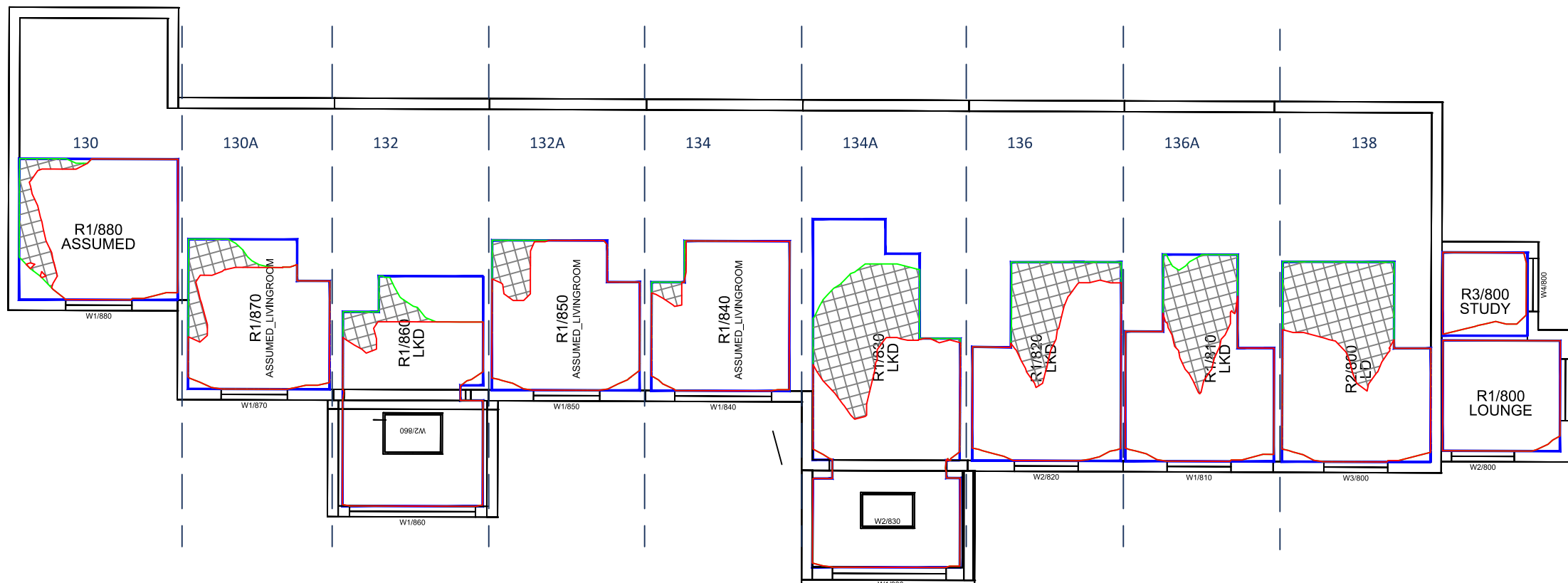
Dwg No:
P1870/NSL/19

Rel:
20

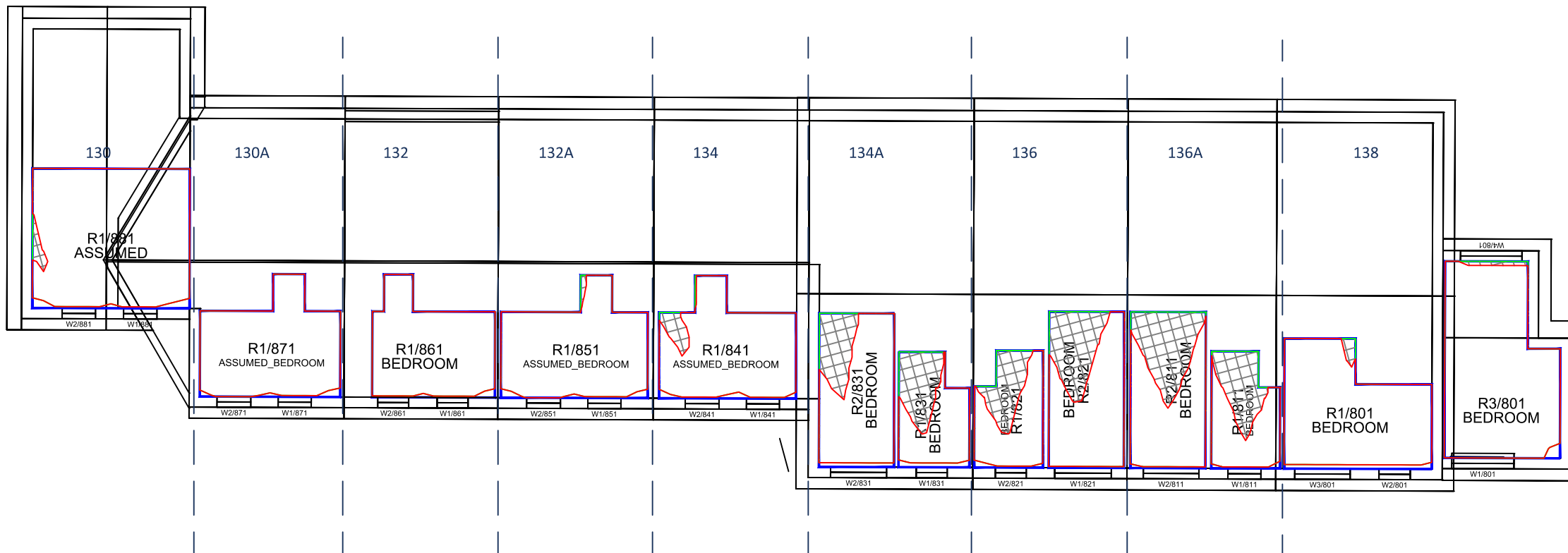




GROUND FLOOR



FIRST FLOOR



Sources: Point2Surveyors
 Scan data (received 13/08/18)
 Woodlands and Masters.rcp
 Site Photos (received 20/08/18)
 Rolfe Judd
 Proposed Info (received 25/03/19)
 190325-6057-Massing.skp
 Proposed Info (received 08/03/19)
 6057 - Options Appraisal - Option 01A.skp
 Proposed Info (received 28/11/18)
 6057-Geo Located Massing.dwg

Key:
 Existing NSL Contour
 Proposed NSL Contour
 Region of Loss / Gain

Project: Woodlands and Masters House, London

Title: No-Sky Line Contours
 Proposed Scheme received 25/03/2019
 130-138 Brook Drive

Scheme Confirmed: -

Date: -

Drawn By: BZW/CJ

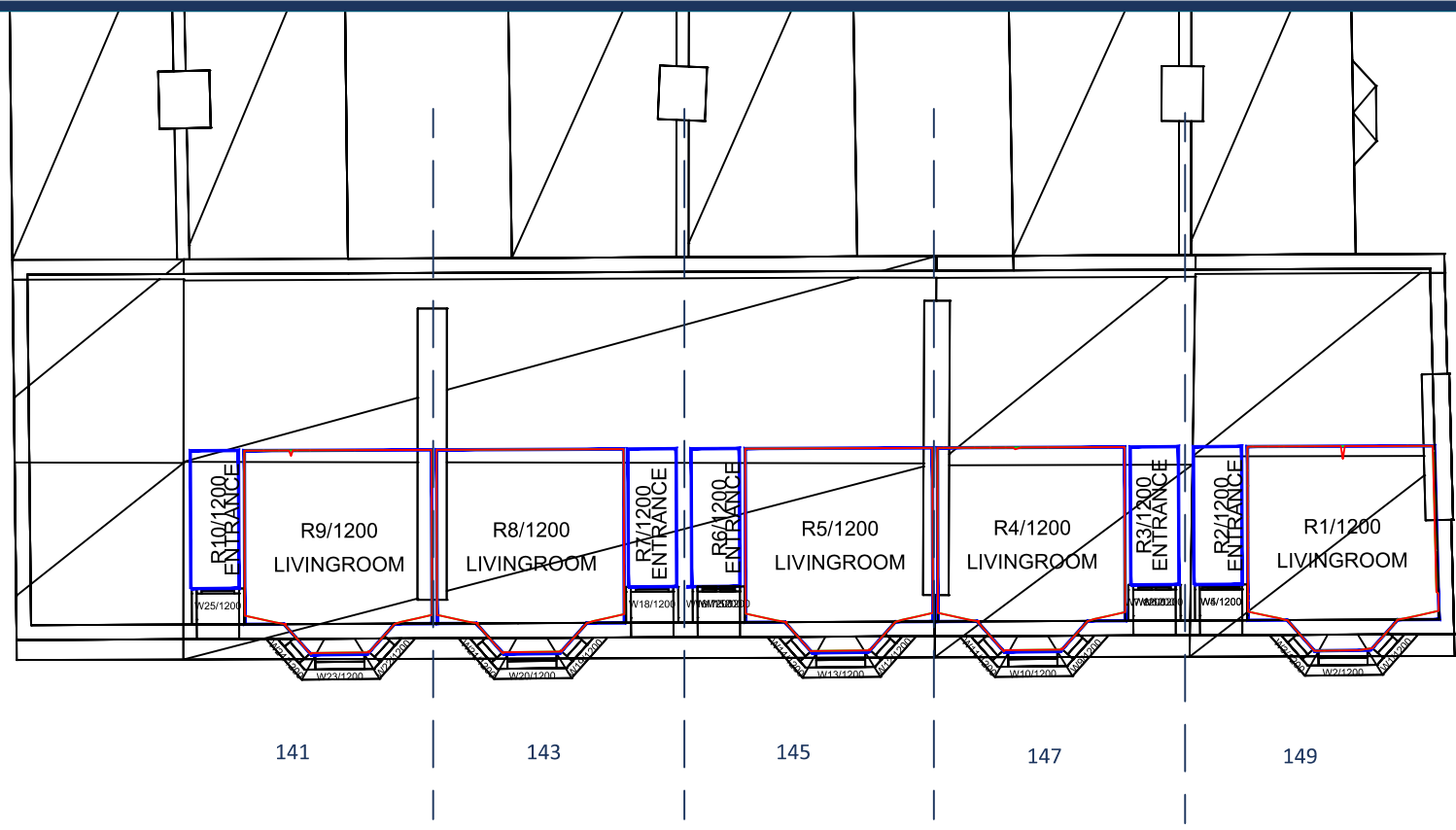
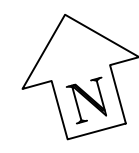
Scale: 1:150 @ A3

Date: OCT 20

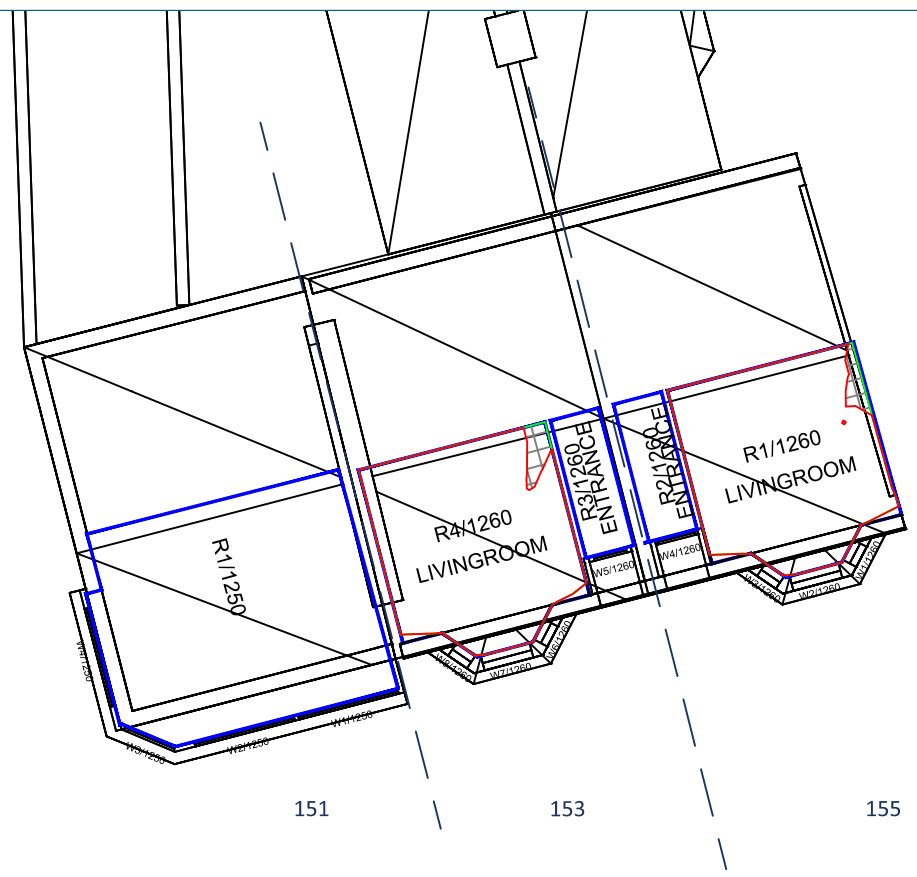
Dwg No: P1870/NSL/20

Rel: 20





GROUND FLOOR



GROUND FLOOR

Sources: Point2Surveyors
 Scan data (received 13/08/18)
 Woodlands and Masters.rcp

Site Photos (received 20/08/18)

Rolfe Judd
 Proposed Info (received 25/03/19)
 190325-6057-Massing.skp
 Proposed Info (received 08/03/19)
 6057 - Options Appraisal - Option 01A.skp
 Proposed Info (received 28/11/18)
 6057-Geo Located Massing.dwg

Key:

-  Existing NSL Contour
-  Proposed NSL Contour
-  Region of Loss / Gain

Project: Woodlands and Masters House, London

Title: No-Sky Line Contours
 Proposed Scheme received 25/03/2019
 141-155 Brook Drive

Scheme Confirmed:
 -

Date:
 -

Drawn By:
 BZW/CJ

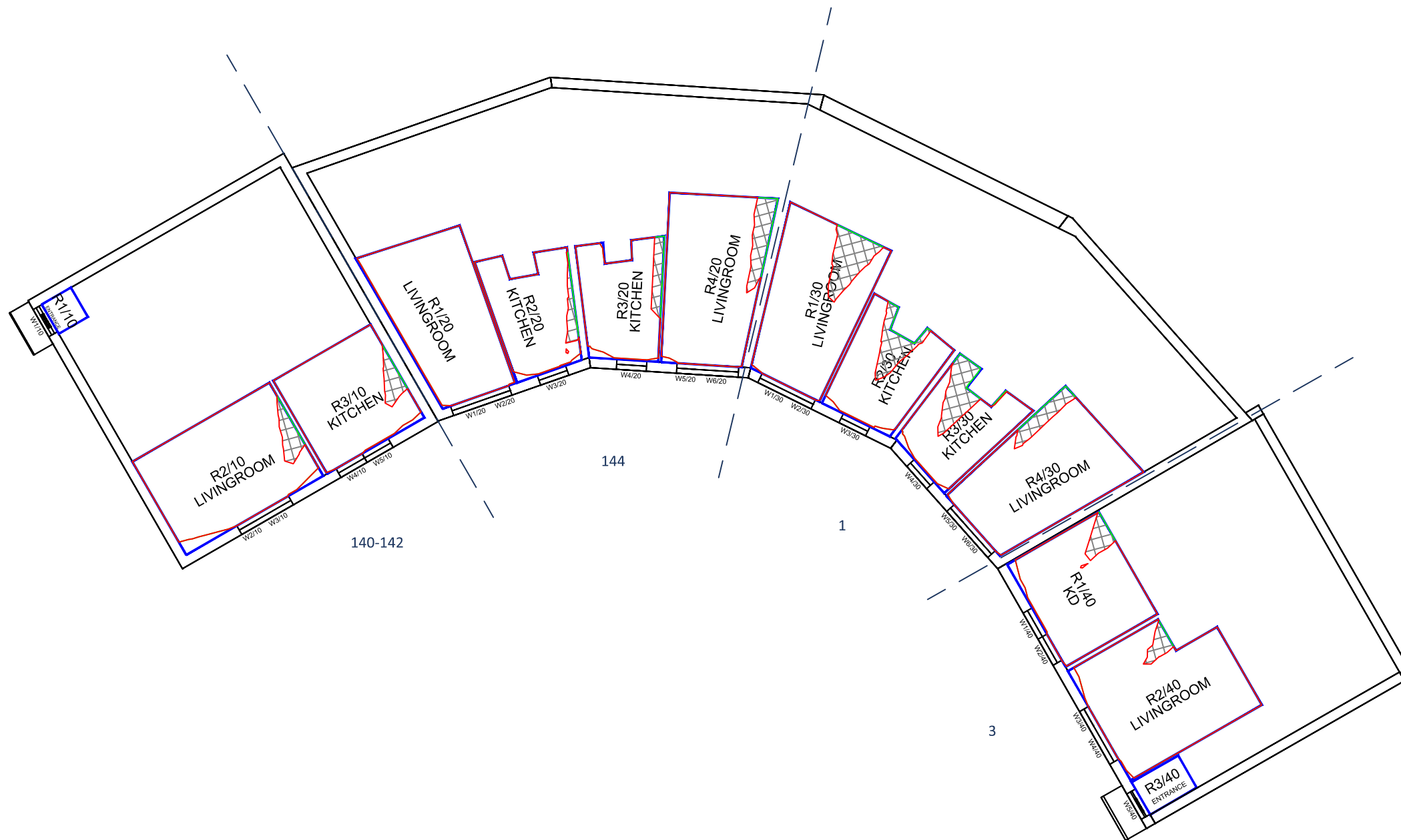
Scale:
 1:150 @ A3

Date:
 OCT 20

Dwg No:
P1870/NSL/21




Rel:
20





GROUND FLOOR

Sources: Point2Surveyors
 Scan data (received 13/08/18)
 Woodlands and Masters.rcp
 Site Photos (received 20/08/18)
 Rolfe Judd
 Proposed Info (received 25/03/19)
 190325-6057-Massing.skp
 Proposed Info (received 08/03/19)
 6057 - Options Appraisal - Option 01A.skp
 Proposed Info (received 28/11/18)
 6057-Geo Located Massing.dwg

- Key:
-  Existing NSL Contour
 -  Proposed NSL Contour
 -  Region of Loss / Gain

Project: Woodlands and Masters House, London

Title: No-Sky Line Contours
 Proposed Scheme received 25/03/2019

140-144 Brook Drive
 1-3 Dante Road

Scheme Confirmed:

Date:

Drawn By:
 BZW/CJ

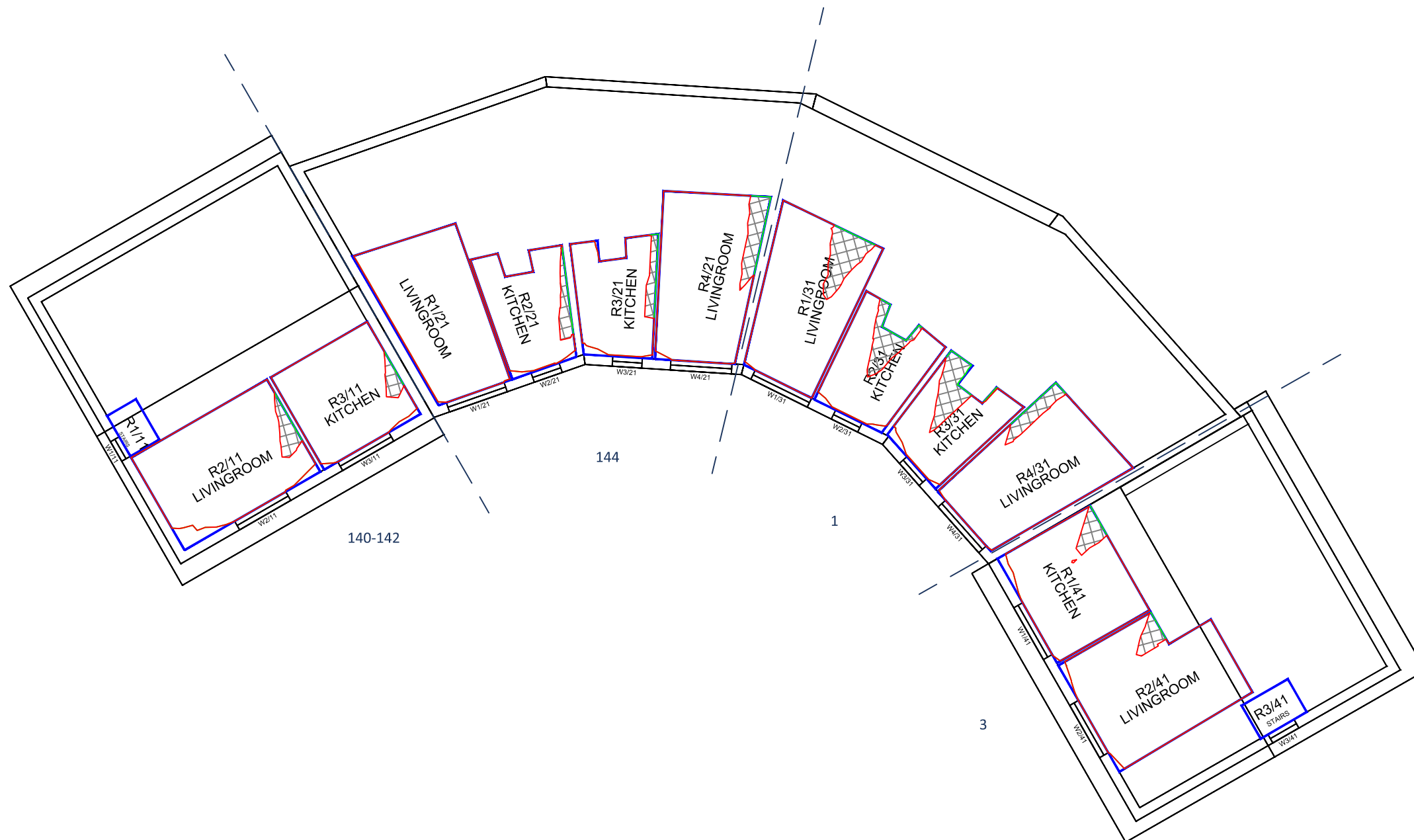
Scale:
 1:150 @ A3

Date:
 OCT 20

Dwg No:
P1870/NSL/22

Rel:
20





FIRST FLOOR

Sources: Point2Surveyors
 Scan data (received 13/08/18)
 Woodlands and Masters.rcp
 Site Photos (received 20/08/18)
 Rolfe Judd
 Proposed Info (received 25/03/19)
 190325-6057-Massing.skp
 Proposed Info (received 08/03/19)
 6057 - Options Appraisal - Option 01A.skp
 Proposed Info (received 28/11/18)
 6057-Geo Located Massing.dwg

Key:

- Existing NSL Contour
- Proposed NSL Contour
- Region of Loss / Gain

Project: Woodlands and Masters House, London

Title: No-Sky Line Contours
 Proposed Scheme received 25/03/2019

140-144 Brook Drive
 1-3 Dante Road

Scheme Confirmed:

Date:

Drawn By:
 BZW/CJ

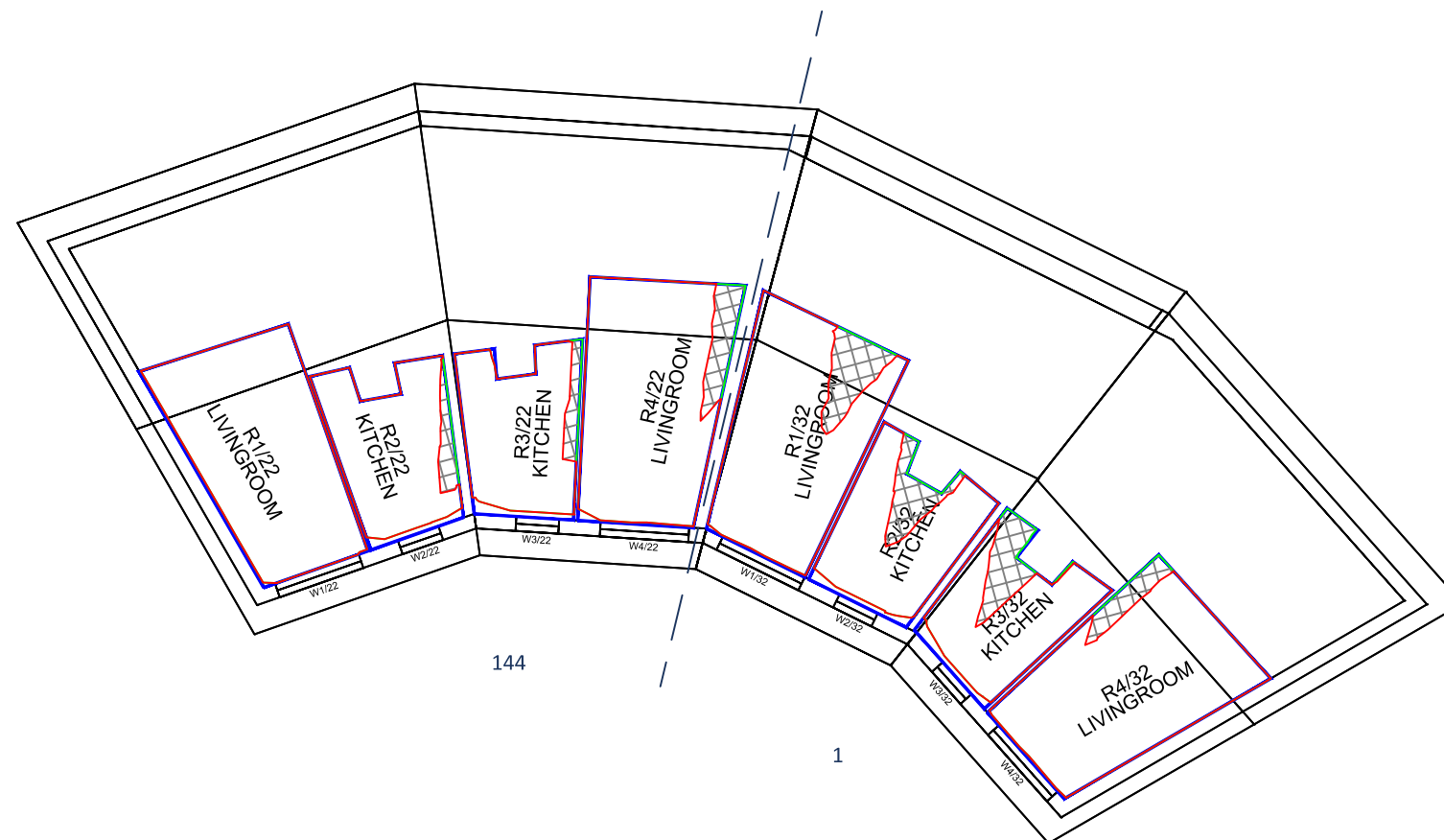
Scale:
 1:150 @ A3

Date:
 OCT 20

Dwg No:
P1870/NSL/23

Rel:
20








FIRST FLOOR

Sources: Point2Surveyors
 Scan data (received 13/08/18)
 Woodlands and Masters.rcp
 Site Photos (received 20/08/18)
 Rolfe Judd
 Proposed Info (received 25/03/19)
 190325-6057-Massing.skp
 Proposed Info (received 08/03/19)
 6057 - Options Appraisal - Option 01A.skp
 Proposed Info (received 28/11/18)
 6057-Geo Located Massing.dwg

Key:

-  Existing NSL Contour
-  Proposed NSL Contour
-  Region of Loss / Gain

Project: Woodlands and Masters House, London

Title: No-Sky Line Contours
 Proposed Scheme received 25/03/2019

144 Brook Drive
 1 Dante Road

Scheme Confirmed:

-

Date:

-

Drawn By:

BZW/CJ

Scale:

1:150 @ A3

Date:

OCT 20

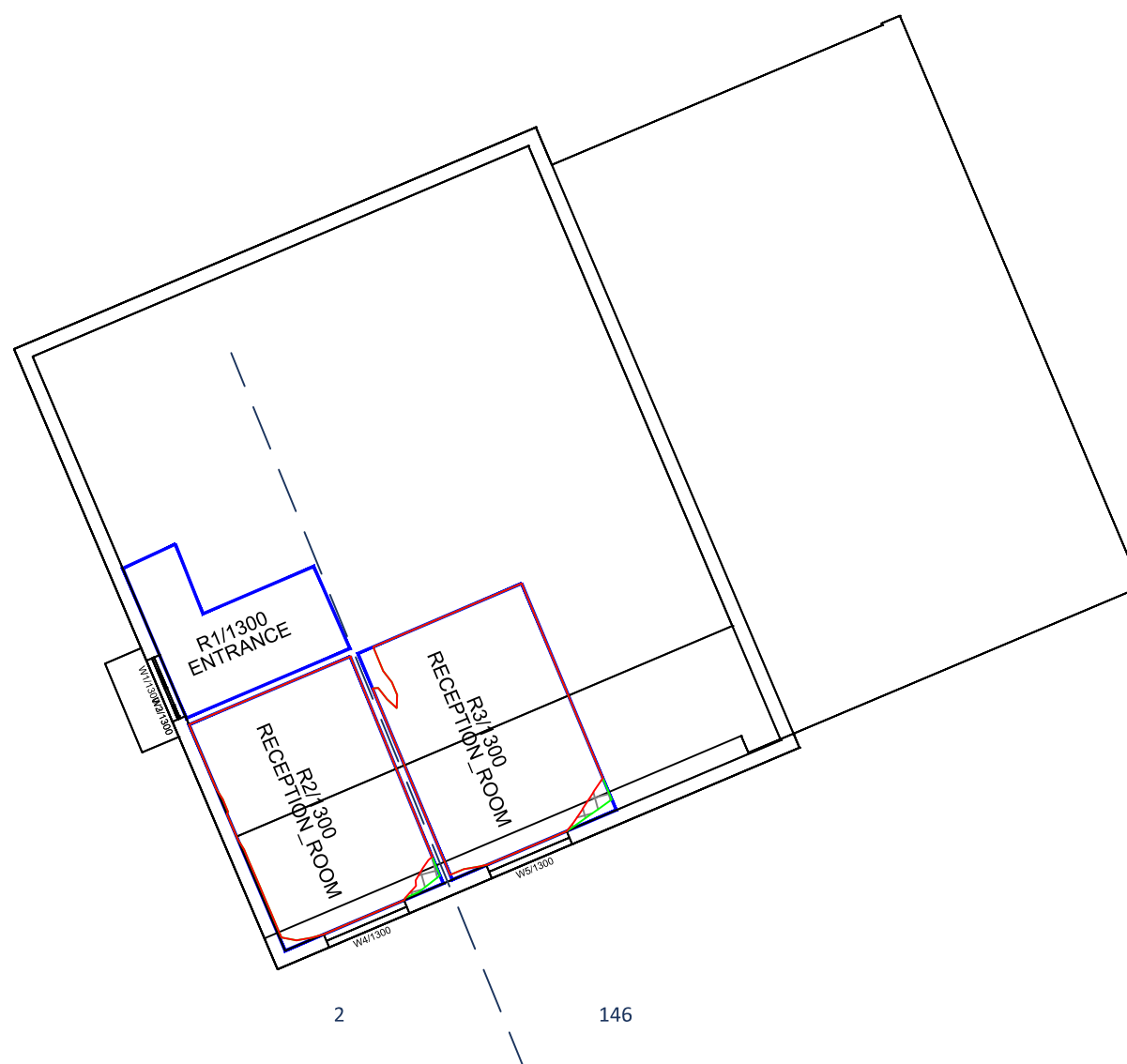
Dwg No:

P1870/NSL/24

Rel:

20








GROUND FLOOR

Sources: Point2Surveyors
 Scan data (received 13/08/18)
 Woodlands and Masters.rcp
 Site Photos (received 20/08/18)
 Rolfe Judd
 Proposed Info (received 25/03/19)
 190325-6057-Massing.skp
 Proposed Info (received 08/03/19)
 6057 - Options Appraisal - Option 01A.skp
 Proposed Info (received 28/11/18)
 6057-Geo Located Massing.dwg

Key:

-  Existing NSL Contour
-  Proposed NSL Contour
-  Region of Loss / Gain

Project: Woodlands and Masters House, London

Title: No-Sky Line Contours
 Proposed Scheme received 25/03/2019

146 Brook Drive
 2 Dante Road

Scheme Confirmed:

-

Date:

-

Drawn By:

BZW/CJ

Scale:

1:150 @ A3

Date:

OCT 20

Dwg No:

P1870/NSL/25

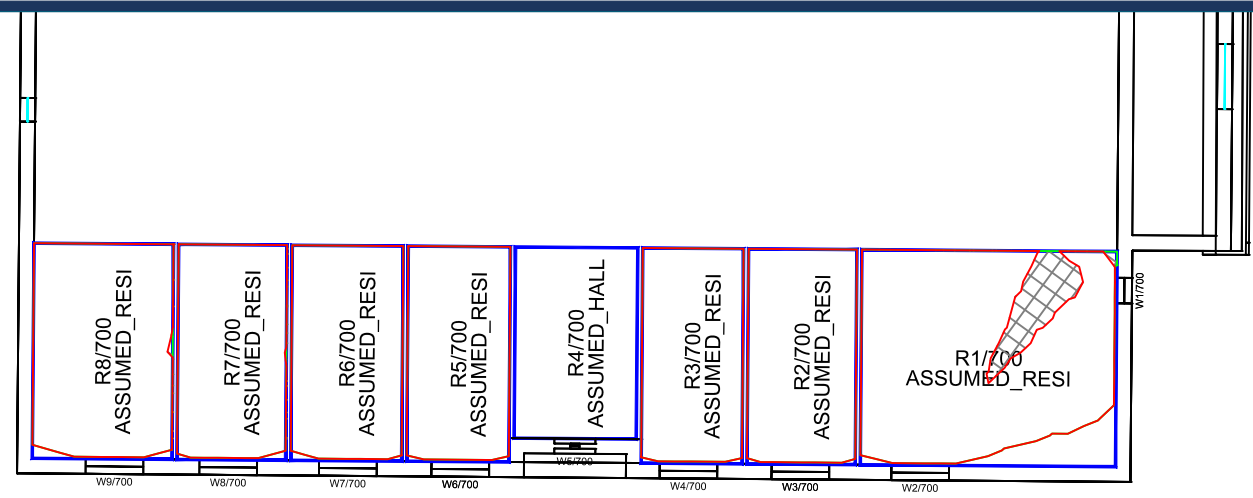
Rel:

20





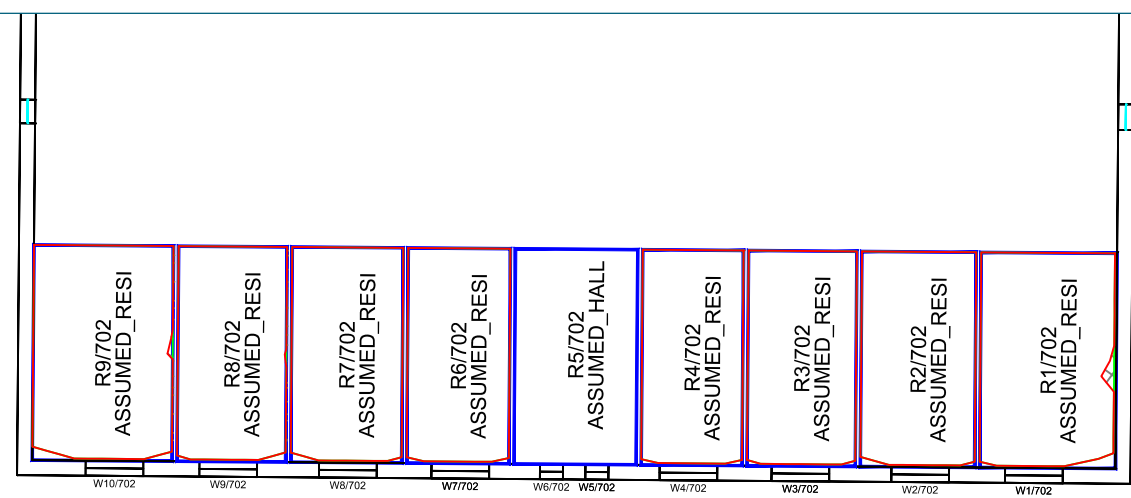
GROUND FLOOR



FIRST FLOOR






SECOND FLOOR



Sources: Point2Surveyors
 Scan data (received 13/08/18)
 Woodlands and Masters.rcp
 Site Photos (received 20/08/18)
 Rolfe Judd
 Proposed Info (received 25/03/19)
 190325-6057-Massing.skp
 Proposed Info (received 08/03/19)
 6057 - Options Appraisal - Option 01A.skp
 Proposed Info (received 28/11/18)
 6057-Geo Located Massing.dwg

Key:

-  Existing NSL Contour
-  Proposed NSL Contour
-  Region of Loss / Gain

Project: Woodlands and Masters House, London

Title: No-Sky Line Contours
 Proposed Scheme received 25/03/2019
 6 Dante Road

Scheme Confirmed:
 -

Date:
 -

Drawn By:
 BZW/CJ

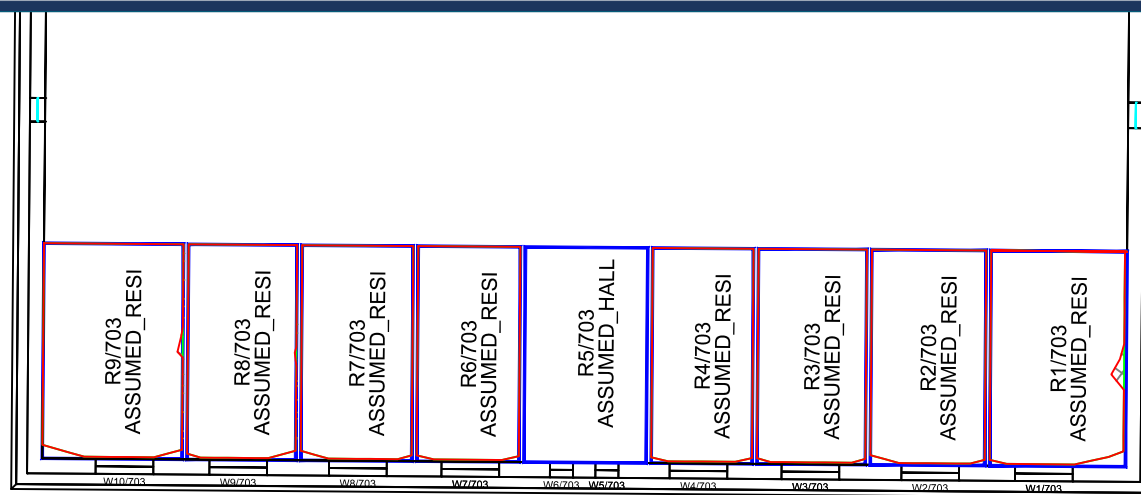
Scale:
 1:150 @ A3

Date:
 OCT 20

Dwg No:
P1870/NSL/26

Rel:
20








THIRD FLOOR

Sources: Point2Surveyors
 Scan data (received 13/08/18)
 Woodlands and Masters.rcp
 Site Photos (received 20/08/18)
 Rolfe Judd
 Proposed Info (received 25/03/19)
 190325-6057-Massing.skp
 Proposed Info (received 08/03/19)
 6057 - Options Appraisal - Option 01A.skp
 Proposed Info (received 28/11/18)
 6057-Geo Located Massing.dwg

Key:

-  Existing NSL Contour
-  Proposed NSL Contour
-  Region of Loss / Gain

Project: Woodlands and Masters House, London

Title: No-Sky Line Contours
 Proposed Scheme received 25/03/2019
 6 Dante Road

Scheme Confirmed:
-

Date:
-

Drawn By:
BZW/CJ

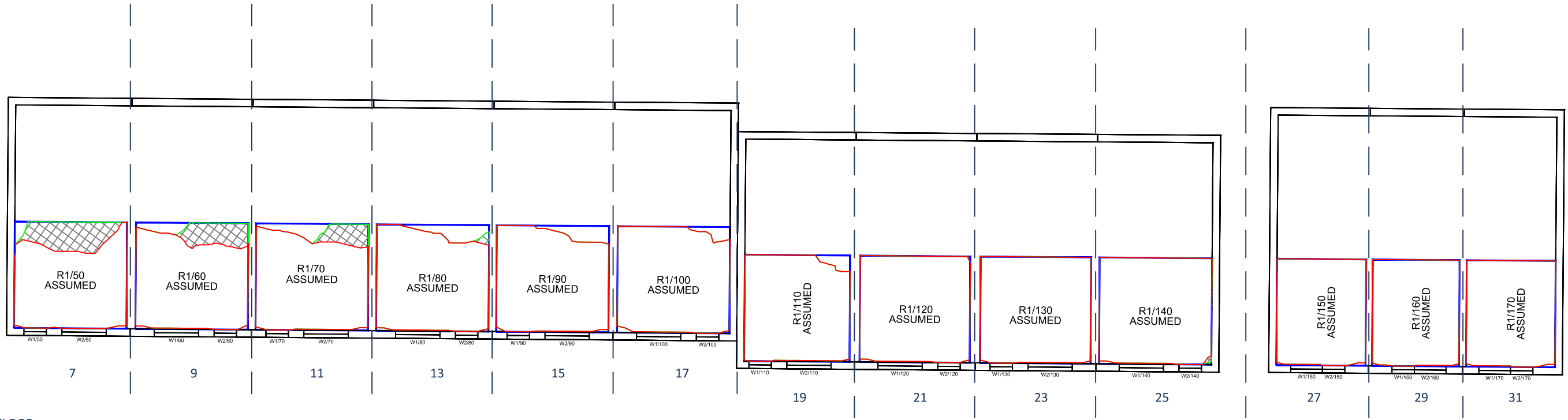
Scale:
1:150 @ A3

Date:
OCT 20

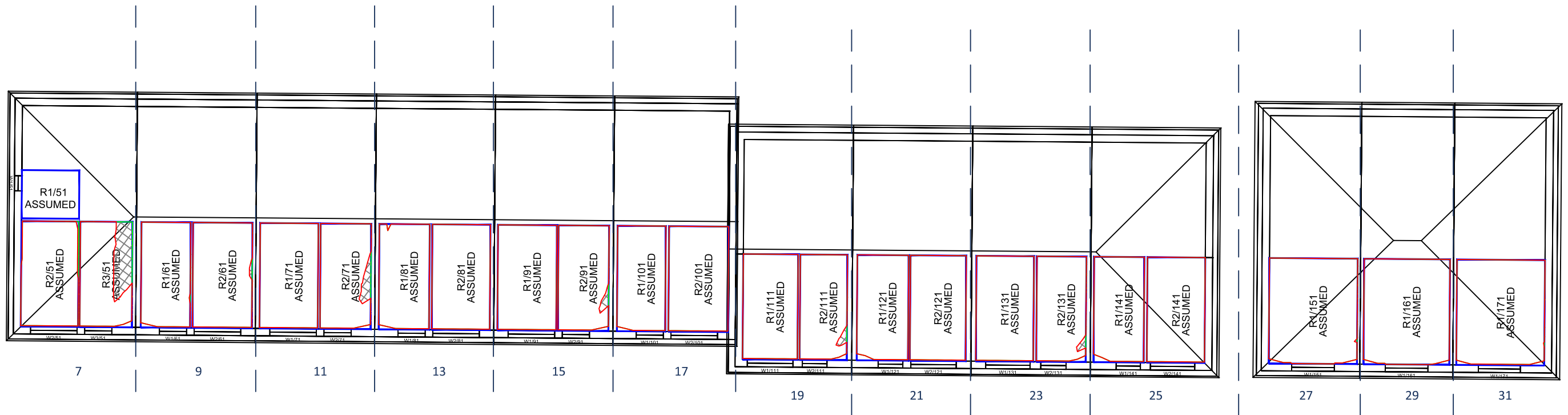
Dwg No:
P1870/NSL/27

Rel:
20





GROUND FLOOR



FIRST FLOOR

Sources: Point2Surveyors
Scan data (received 13/08/18)
Woodlands and Masters.rcp

Site Photos (received 20/08/18)

Rolfe Judd
Proposed Info (received 25/03/19)
190325-6057-Massing.skp
Proposed Info (received 08/03/19)
6057 - Options Appraisal - Option 01A.skp
Proposed Info (received 28/11/18)
6057-Geo Located Massing.dwg

- Key:
- Existing NSL Contour
 - Proposed NSL Contour
 - Region of Loss / Gain

Project: Woodlands and Masters House, London

Title: No-Sky Line Contours
Proposed Scheme received 25/03/2019

7-31 Dante Road

Scheme Confirmed:

Date:

Drawn By:
BZW/CJ

Scale:
1:175@ A3

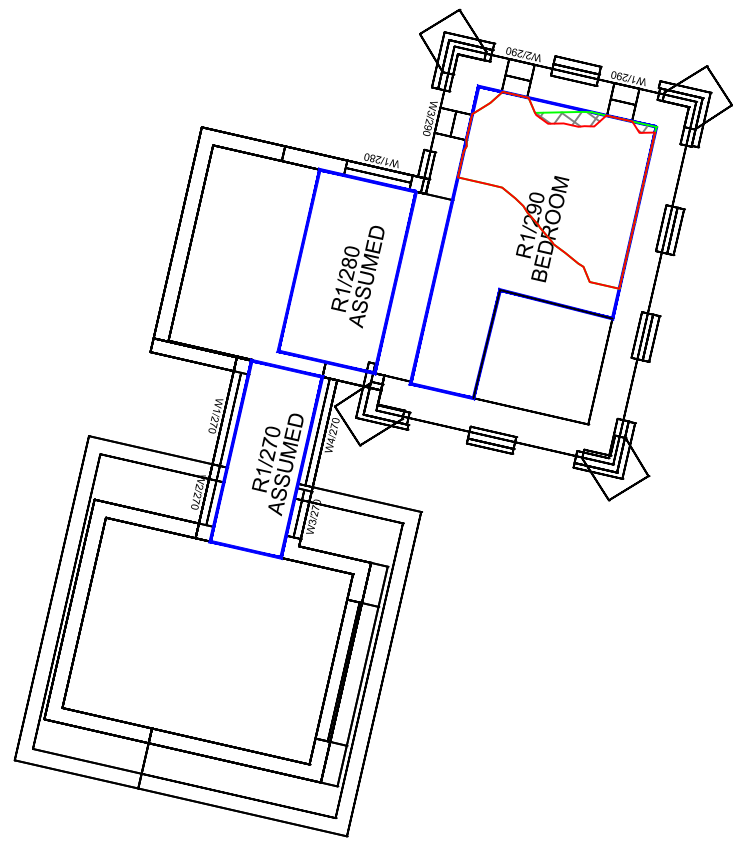
Date:
OCT 20

Dwg No:
P1870/NSL/28

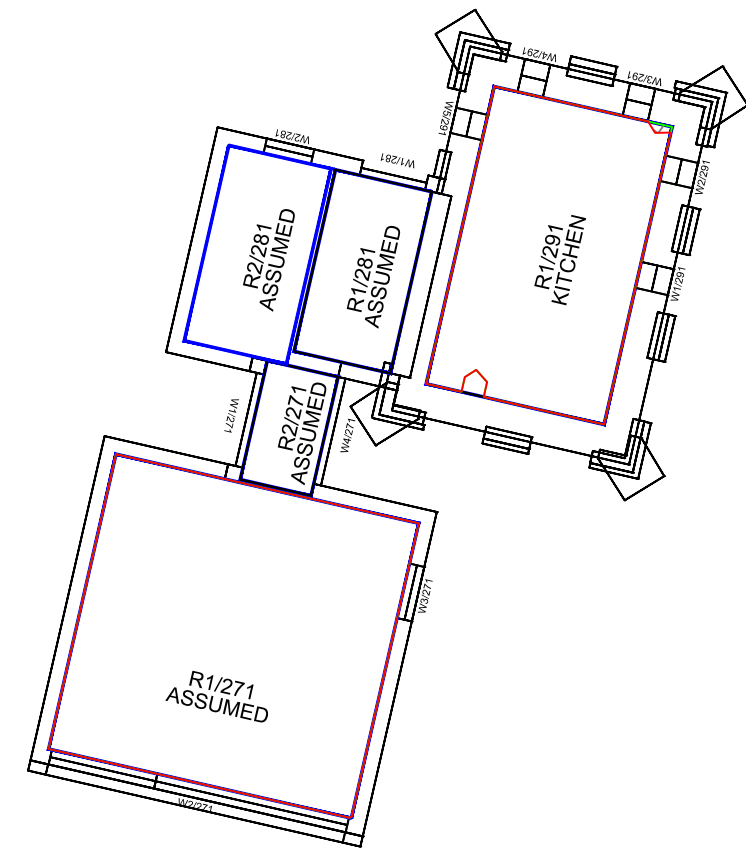
Rel:
20



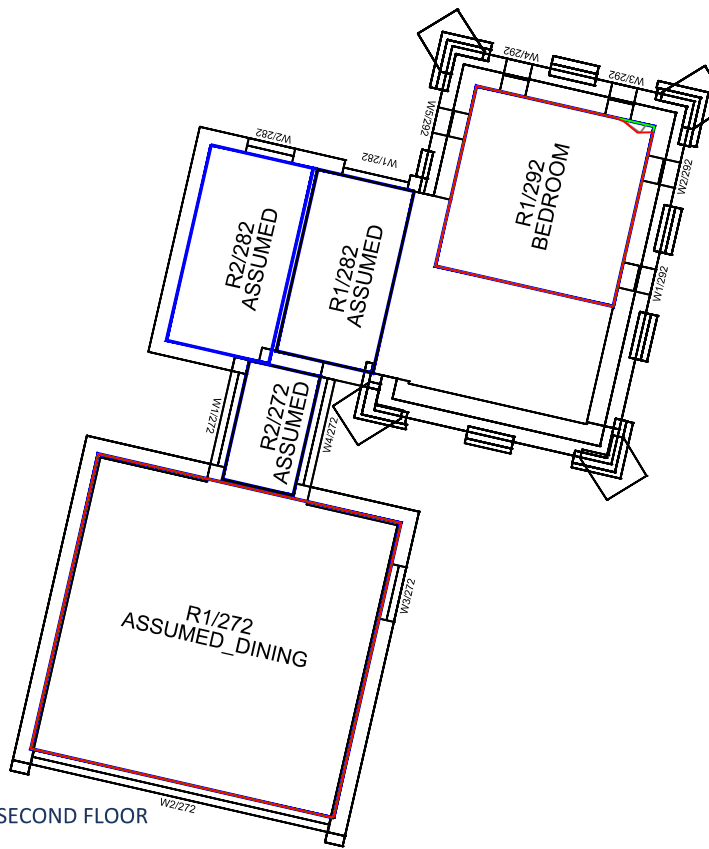
GROUND FLOOR



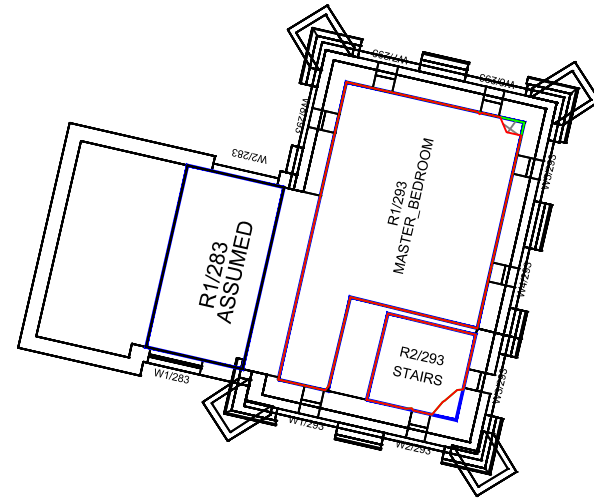
FIRST FLOOR



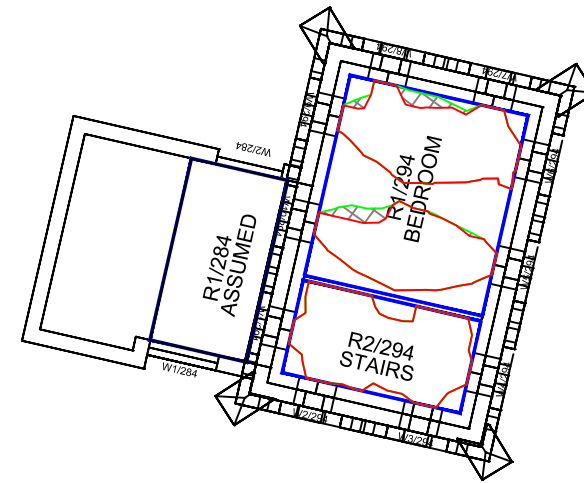
SECOND FLOOR



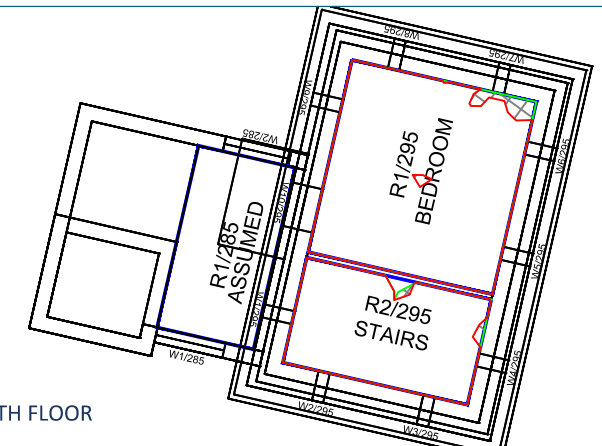
THIRD FLOOR



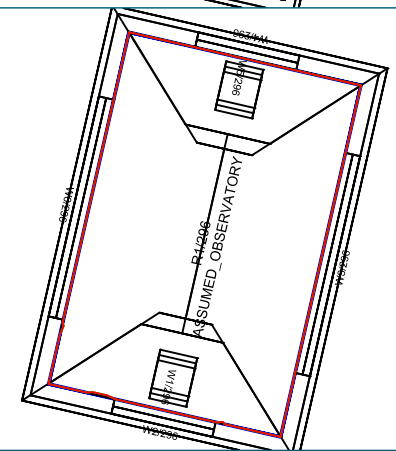
FOURTH FLOOR



FIFTH FLOOR



SIXTH FLOOR



Sources: Point2Surveyors
 Scan data (received 13/08/18)
 Woodlands and Masters.rcp
 Site Photos (received 20/08/18)
 Rolfe Judd
 Proposed Info (received 25/03/19)
 190325-6057-Massing.skp
 Proposed Info (received 08/03/19)
 6057 - Options Appraisal - Option 01A.skp
 Proposed Info (received 28/11/18)
 6057-Geo Located Massing.dwg

Key: Existing NSL Contour
 Proposed NSL Contour
 Region of Loss / Gain

Project: Woodlands and Masters House, London

Title: No-Sky Line Contours
 Proposed Scheme received 25/03/2019
 Osborne Water Tower House

Scheme Confirmed: -

Date: -

Drawn By: BZW/CJ

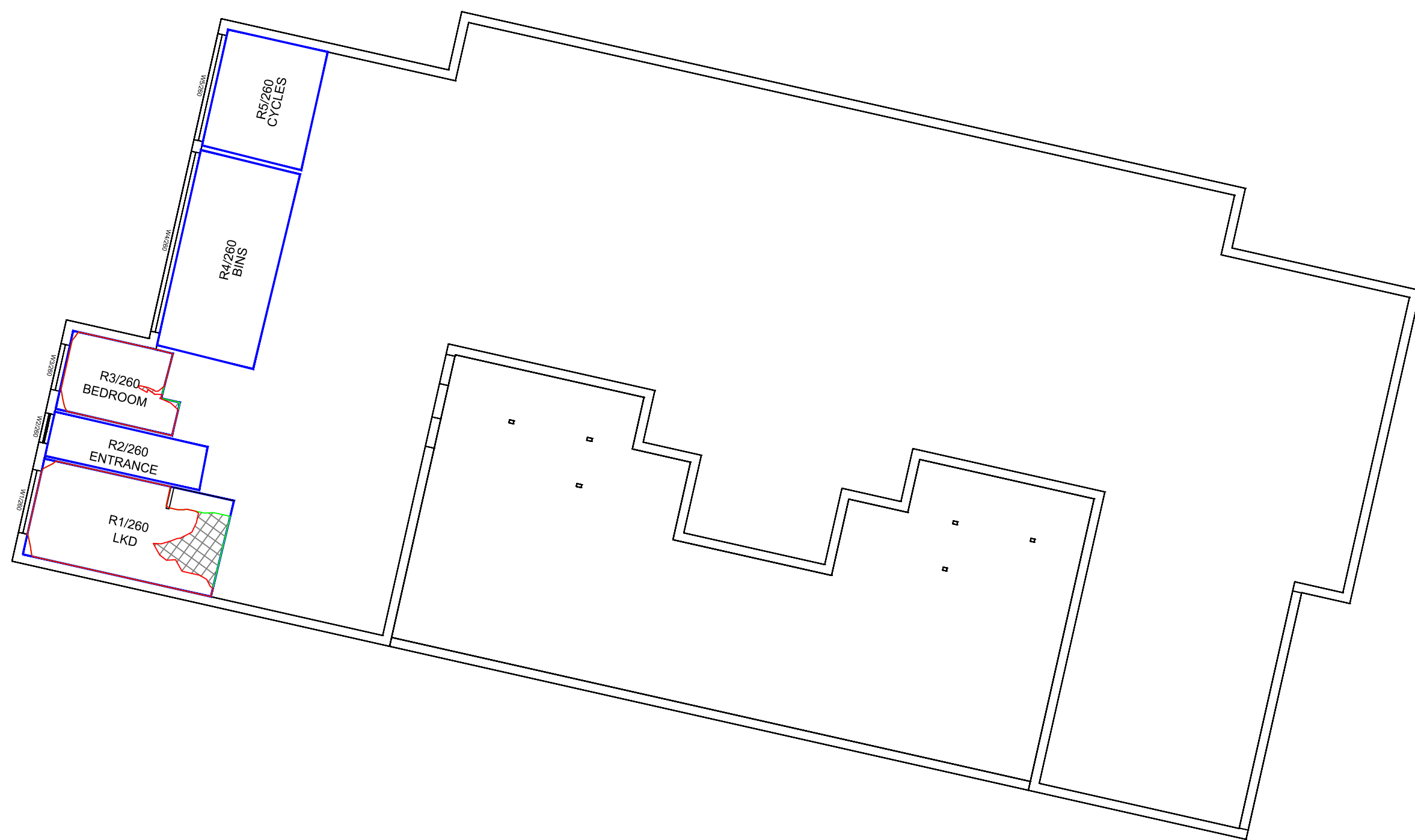
Scale: 1:150@ A3

Date: OCT 20

Dwg No: P1870/NSL/29

Rel: 20








GROUND FLOOR

Sources: Point2Surveyors
 Scan data (received 13/08/18)
 Woodlands and Masters.rcp
 Site Photos (received 20/08/18)
 Rolfe Judd
 Proposed Info (received 25/03/19)
 190325-6057-Massing.skp
 Proposed Info (received 08/03/19)
 6057 - Options Appraisal - Option 01A.skp
 Proposed Info (received 28/11/18)
 6057-Geo Located Massing.dwg

Key:

-  Existing NSL Contour
-  Proposed NSL Contour
-  Region of Loss / Gain

Project: Woodlands and Masters House, London

Title: No-Sky Line Contours
 Proposed Scheme received 25/03/2019
 Wilmot House, 5 George Mathers Road

Scheme Confirmed:

Date:

Drawn By:
 BZW/CJ

Scale:
 1:150@ A3

Date:
 OCT 20

Dwg No:
P1870/NSL/30

Rel:
20








FIRST FLOOR

Sources: Point2Surveyors
 Scan data (received 13/08/18)
 Woodlands and Masters.rcp
 Site Photos (received 20/08/18)
 Rolfe Judd
 Proposed Info (received 25/03/19)
 190325-6057-Massing.skp
 Proposed Info (received 08/03/19)
 6057 - Options Appraisal - Option 01A.skp
 Proposed Info (received 28/11/18)
 6057-Geo Located Massing.dwg

Key:

-  Existing NSL Contour
-  Proposed NSL Contour
-  Region of Loss / Gain

Project: Woodlands and Masters House, London

Title: No-Sky Line Contours
 Proposed Scheme received 25/03/2019
 Wilmot House, 5 George Mathers Road

Scheme Confirmed:

Date:

Drawn By:
 BZW/CJ

Scale:
 1:150@ A3

Date:
 OCT 20

Dwg No:
P1870/NSL/31

Rel:
20





SECOND FLOOR

Sources: Point2Surveyors
 Scan data (received 13/08/18)
 Woodlands and Masters.rcp
 Site Photos (received 20/08/18)
 Rolfe Judd
 Proposed Info (received 25/03/19)
 190325-6057-Massing.skp
 Proposed Info (received 08/03/19)
 6057 - Options Appraisal - Option 01A.skp
 Proposed Info (received 28/11/18)
 6057-Geo Located Massing.dwg

- Key:
- Existing NSL Contour
 - Proposed NSL Contour
 - Region of Loss / Gain

Project: Woodlands and Masters House, London

Title: No-Sky Line Contours
 Proposed Scheme received 25/03/2019
 Wilmot House, 5 George Mathers Road

Scheme Confirmed:

Date:

Drawn By:
 BZW/CJ

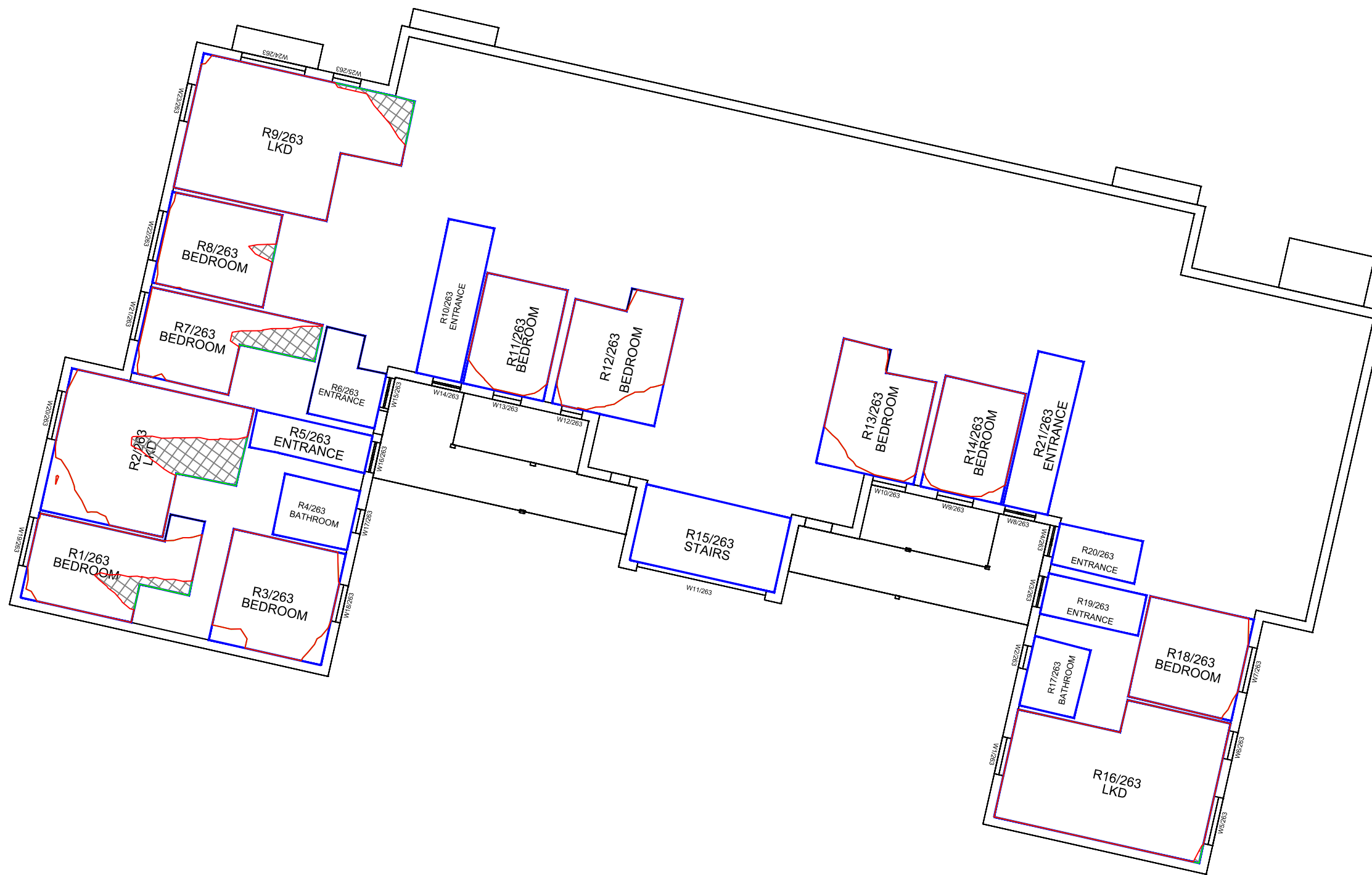
Scale:
 1:150@ A3

Date:
 OCT 20

Dwg No:
P1870/NSL/32

Rel:
20





THIRD FLOOR

Sources: Point2Surveyors
 Scan data (received 13/08/18)
 Woodlands and Masters.rcp
 Site Photos (received 20/08/18)
 Rolfe Judd
 Proposed Info (received 25/03/19)
 190325-6057-Massing.skp
 Proposed Info (received 08/03/19)
 6057 - Options Appraisal - Option 01A.skp
 Proposed Info (received 28/11/18)
 6057-Geo Located Massing.dwg

Key:

- Existing NSL Contour
- Proposed NSL Contour
- Region of Loss / Gain

Project: Woodlands and Masters House, London

Title: No-Sky Line Contours
 Proposed Scheme received 25/03/2019
 Wilmot House, 5 George Mathers Road

Scheme Confirmed:

Date:

Drawn By:
 BZW/CJ

Scale:
 1:150@ A3

Date:
 OCT 20

Dwg No:
P1870/NSL/33

Rel:
20

