


Outreach and Survey Findings




Public Survey #1




- Live from September 25 to October 31
- 75 responses
- Understand mode choice and barriers to travelling in the City




HAWTHORNE
City of Good Neighbors

The City seeks
your input on our
Safety Action Plan.




The goal of a Safety Action Plan is to
reduce severe traffic crashes and make
our streets safer for everyone.


**Share with us how you want
to make travel safer in your
community.**

Scan QR Code to
complete a brief survey:

English:



Spanish:

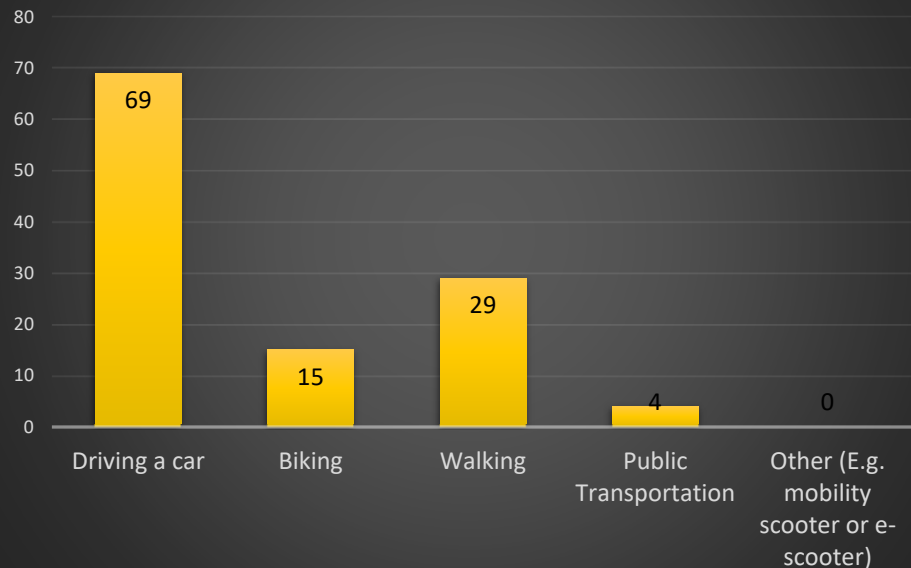


Public Survey #1 - Findings

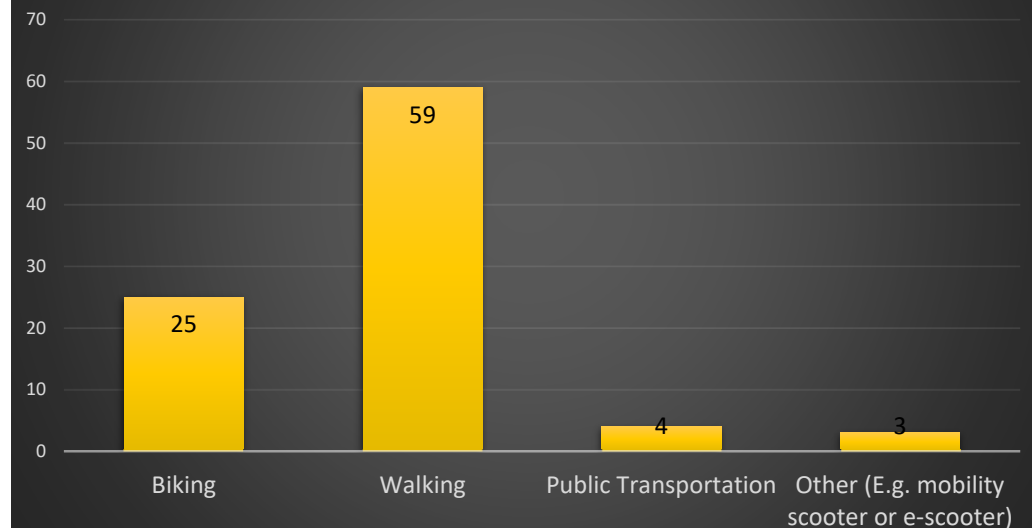


Traveling in Hawthorne

What form of transportation do you use most often, to get around Hawthorne?



Driving a car for local trips is a choice. Besides driving, what mode of transportation is most appealing to you?

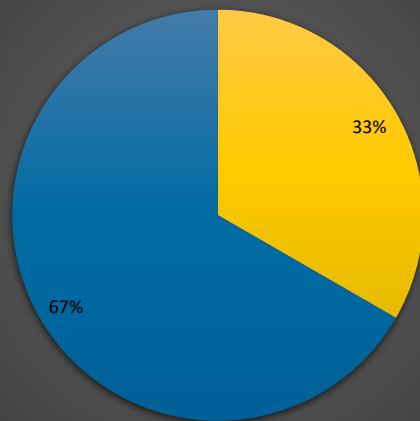


Public Survey #1 - Findings



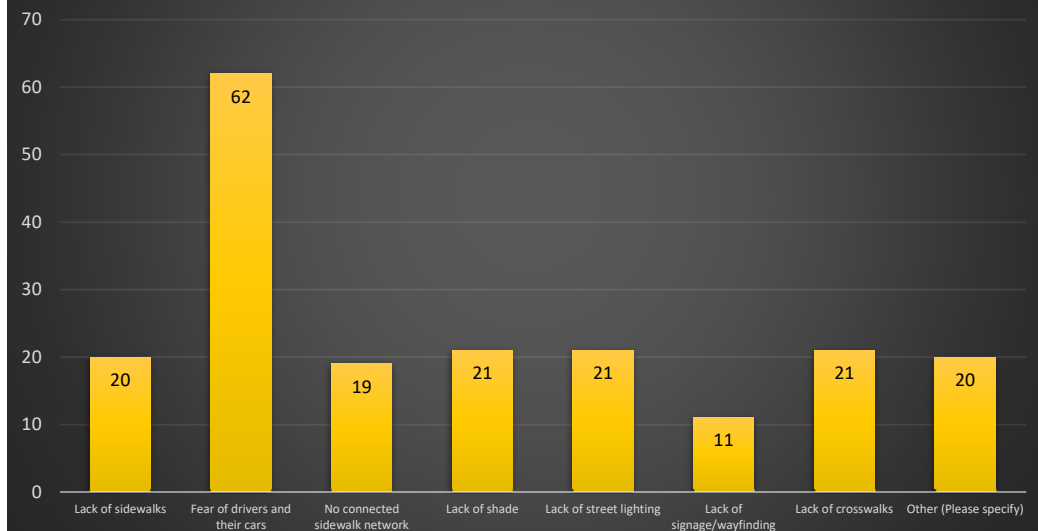
Walking in Hawthorne

Do you feel safe when walking around Hawthorne?

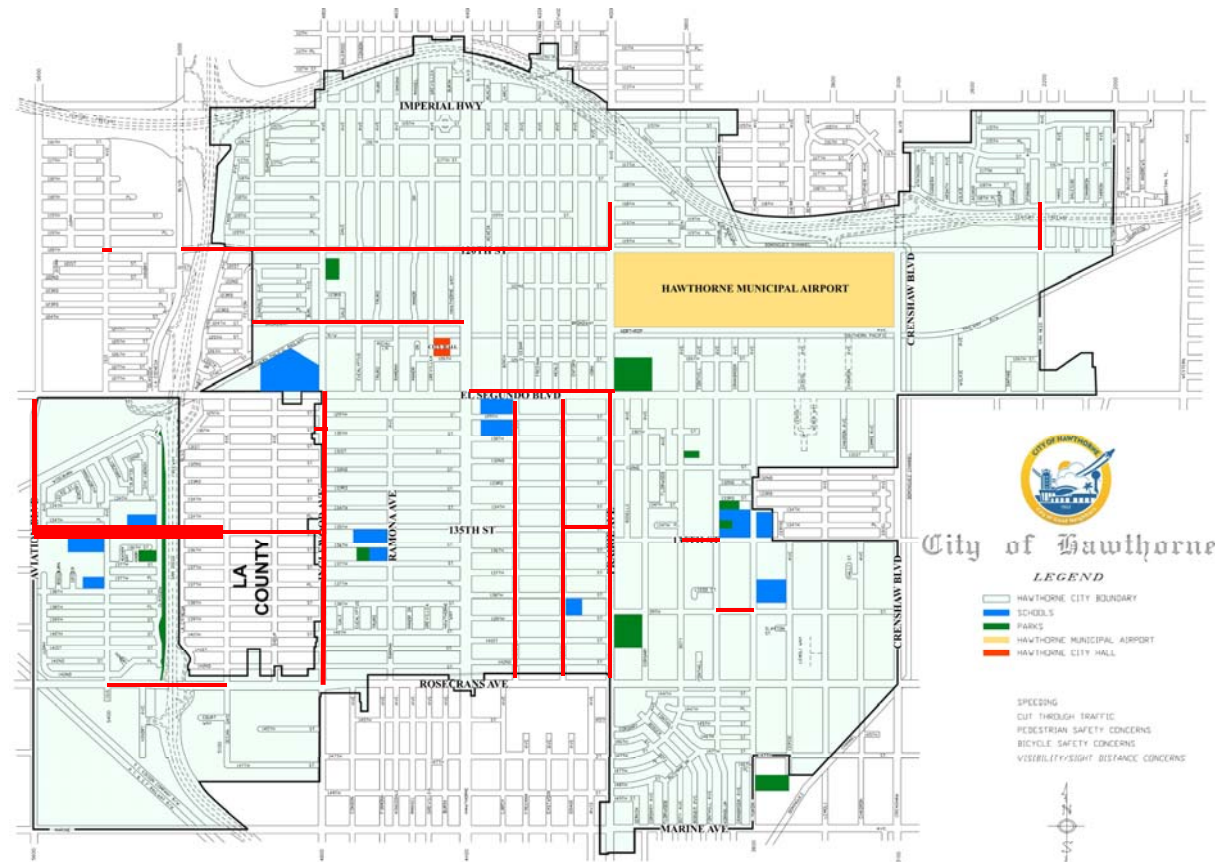
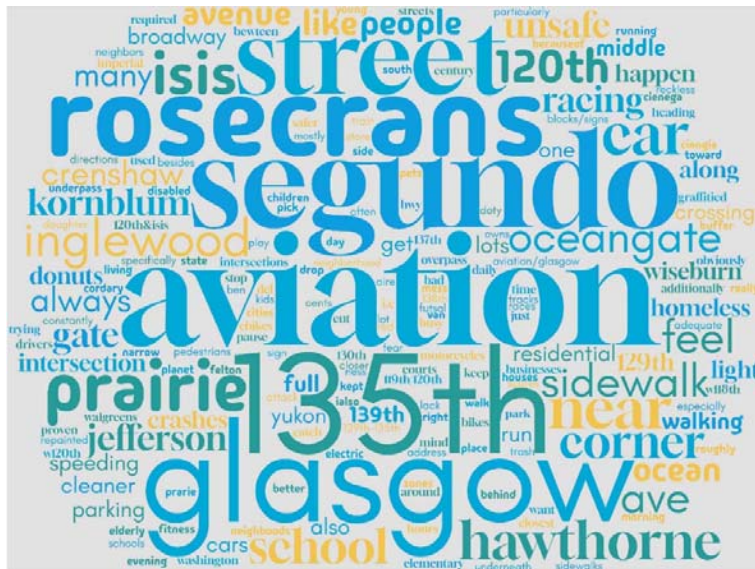


■ Yes ■ No

What barriers currently cause safety concerns from traveling to key destinations in Hawthorne via walking?



Walking in Hawthorne

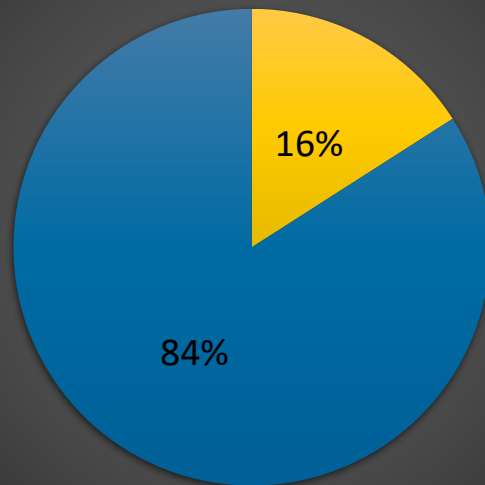


Public Survey #1 - Findings



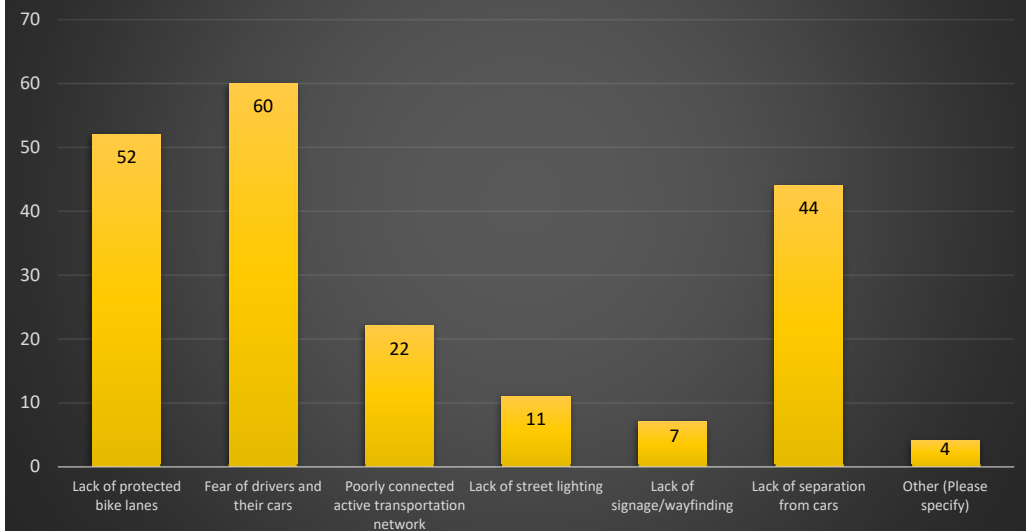
Biking in Hawthorne

Do you feel safe when biking around Hawthorne?



■ Yes ■ No

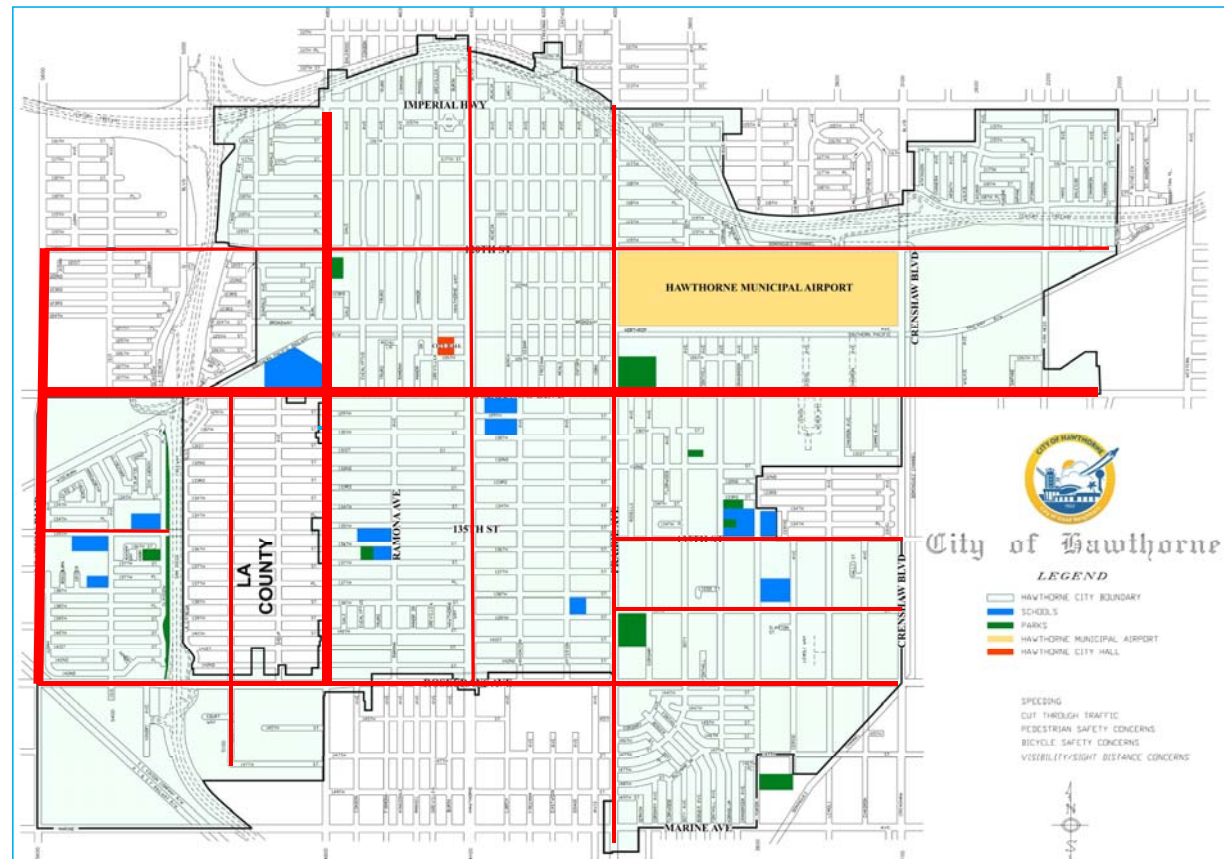
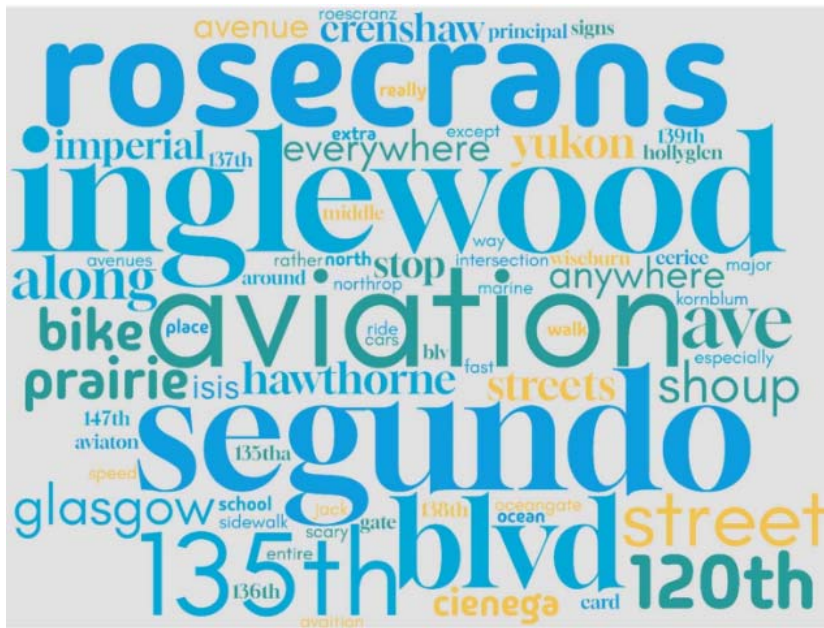
What barriers currently cause safety concerns from traveling to key destinations in Hawthorne via biking?



Public Survey #1 - Findings



Biking in Hawthorne



Public Survey #1 - Findings

