

Day 1 DIRECTIONS

Drive 174 miles, 3 hr 23 min - Gateway Classic Cars to Auburn Place Hotel & Suites Paducah








1. Turn right onto Central Park Dr 0.5 mi
2. Use the middle lane to turn left onto N Green Mt Rd 0.1 mi
3. Use the right lane to merge onto I-64 E/US-50 E via the ramp to Mt Vernon 0.3 mi
4. Merge onto I-64 E/US-50 E Continue to follow I-64 E 33.4 mi
5. Take exit 50 for IL-127 toward Carlyle/Nashville Il 21.7 mi
6. In Murphysboro Jog around City Square: Turn right onto Walnut St 0.2 mi
7. Turn left onto S 5th St 0.3 mi
8. Turn left onto IL-127 S 0.7 mi
9. Turn right to stay on IL-127 S 20.9 mi
10. Turn left onto IL-127 S/IL-146 E 2.5 mi
11. At the traffic circle, take the 1st exit onto IL-127 S/S Main St Continue to follow IL-127 S 23.4 mi
12. 127 turns into Rt 3 Continue onto IL-3 S 7.8 mi
13. Rt 3 Turns into Rt 51 Continue onto US-51 S 4.9 mi
14. Turn left onto US-51 S/US-60 E/US-62 E/Great River Rd Continue to follow US-51 S/US-60 E/US-62 E Entering Kentucky Over Bridge 4.8 mi
15. Turn left onto 4th St to Follow Rt 60 0.2 mi
16. 4th St turns slightly right and becomes Lee St 0.1 mi
17. Continue to follow US-60 E 6.1 mi
18. Turn right onto US-60 E/Broadway St Continue to follow US-60 E 20.9 mi
19. Continue straight onto Hinkleville Rd 0.4 mi
20. Turn right onto Coleman Rd 138 ft
21. Turn right Destination will be on the left 0.2 mi




















Auburn Place Hotel & Suites Paducah 3994 Hinkleville Rd, Paducah, KY 42001







Day 1

GCC to Paducah Hotels High Level Route and What to See

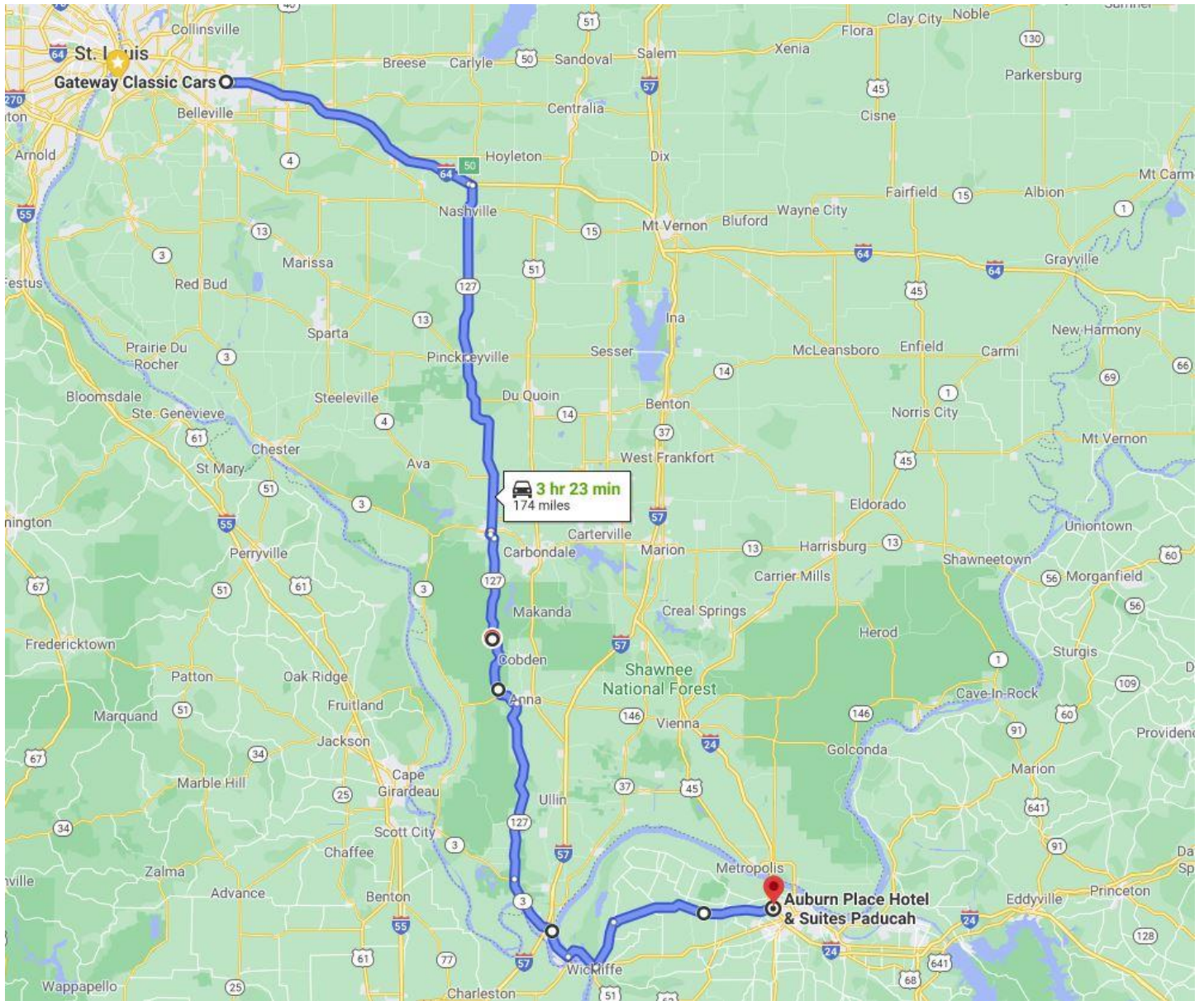
- GCC/Central Park East to 64 East 
- 127 South All the way to Turning to Route 3 (Almost to Cairo) FOLLOW 127 
- Route 3 South turns in to 51 
- 51 South past Cairo 
- Left on 51 over bridge to KY 
- Left on 60 in KY 
- Follow 60 in KY to Hotels – Turn on Coleman into Hotels 

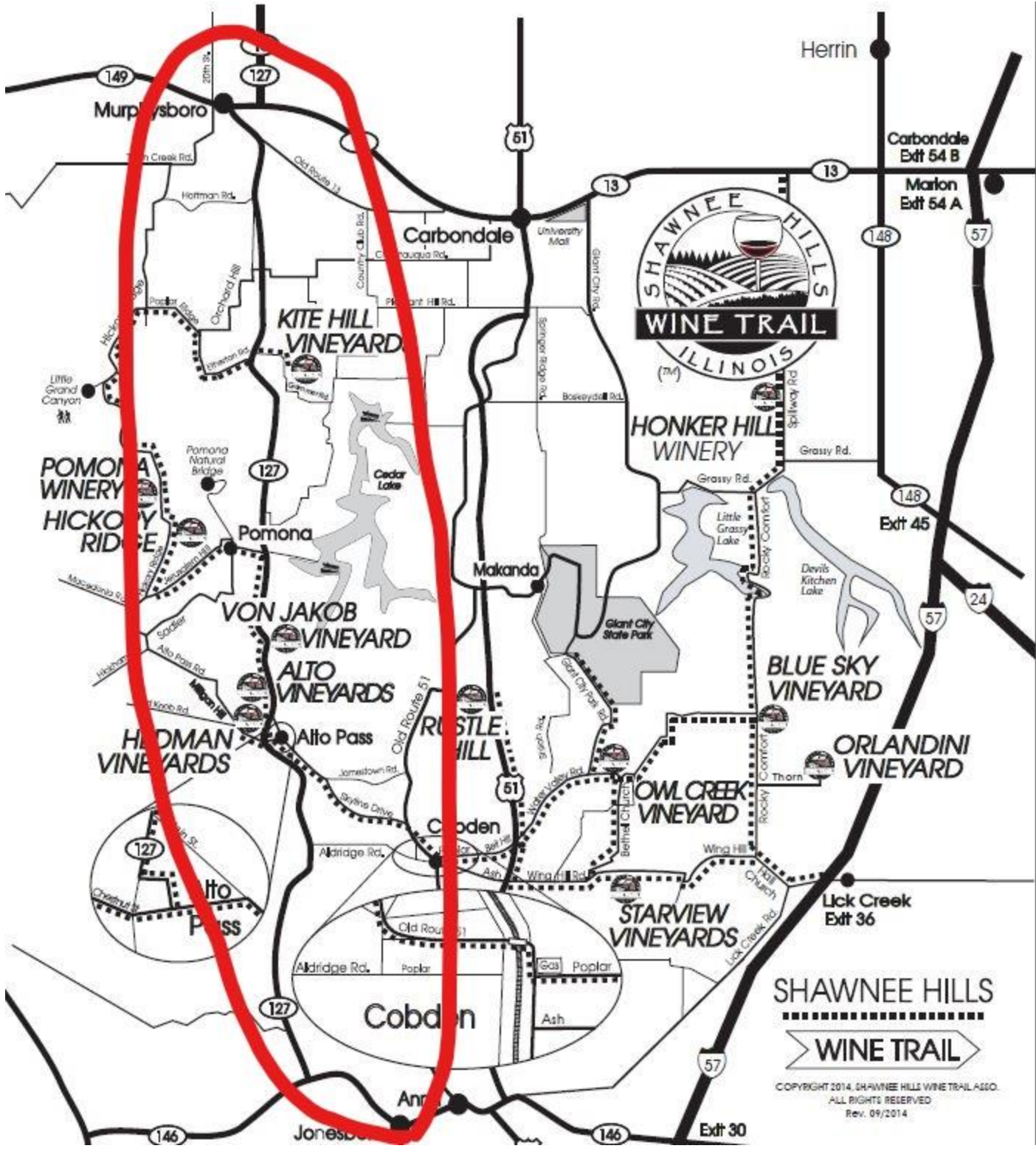
• Things to See/Do & Gas

- Nashville IL Gas 
- Pinckneyville IL Gas 
- Pinckneyville IL Jog Around Courthouse – Directions Detail – FOLLOW 127 
- Pinckneyville IL Courthouse – To See and Pics 
-
- Murphysboro – Jog at Walnut/5th Street/Left on 127/Right on 127– Directions Detail – FOLLOW 127 
- Murphysboro – Gas 
- Alto Pass – Wineries – Von Jakob Winery and Alto Vineyards 
- Jonesboro – Jog Before Jonesboro Left then after Jonesboro Right. – Directions Detail – FOLLOW 127 
- Jonesboro – Gas 
- Tamms IL - Historic Storage Depot in Town 
- Route 127 Turns into Route 3 at Blinking Light 
- Cairo has lots of cool old buildings 

- Route 3 turns into 51 
- Turn Left on 51 after Cairo over Bridge 
- Follow 51 to the right after Bridge 
- Turn left on to 60 East – follow Signs (4th St to Lee St to 6th St turns to Rt 60) 
- Turn Right in Barlow to follow 60 East 
- Follow 60 east to Hotels
- Turn Right on Coleman to Hotels 

- Old Downtown Paducah and Sights
- See Visitors info on Website and Handouts
- BEACON DRAGWAY





SHAWNEE HILLS
 WINE TRAIL

COPYRIGHT 2014, SHAWNEE HILLS WINE TRAIL ASSO.
 ALL RIGHTS RESERVED
 Rev. 09/2014