The Enoree 100 and 50 Runner Guide

Saturday February 20 2027



Memorial Park in Downtown Newberry Photo courtesy of Newberry County

Start and finish Memorial Park in Historic Downtown Newberry
Shared start 8:00 AM
Downtown streets Palmetto Trail miles One finish worth earning

Race	Measured distance	Turnaround	Time limit
100 Mile	99.4 miles	Cross Keys	32 hours
50 Mile	56.1 miles	Brickhouse	15 hours

Presented by G.O.A.T. Trail Running

Table of Contents

Race Information

Welcome to the Enoree	3
Enoree 50 Race Plan	4
Enoree 100 Race Plan	5

Course and Maps

One Trail Two Turnarounds	6
Map Section 1	7
Map Section 2	8
Map Section 3	9

Aid Stations and Access

Fuel Stops and Trailside Resets	10
Your Trail Team and Drop Bags	11

Cutoffs and Course Times

The Enoree 50 Pace Plan	12
The Road to Cross Keys	13
Bring It Home	14

Rules and Safety

Run Smart and Carry the Right Gear	15
Stay Ready and Keep Moving	16

Welcome to the Enoree

Race name	100 Mile	50 Mile
Measured distance	99.4 miles	56.1 miles
Turnaround	Cross Keys	Brickhouse
Finish cutoff	Sunday 4:00 PM	Saturday 11:00 PM

The Big Picture

- At 8:00 AM Saturday, both races roll out together from Memorial Park in Historic Downtown Newberry.
- The opening miles are shared: leave downtown behind, settle into the trail, and follow the marked route to Brickhouse.
- Enoree 50 runners turn at Brickhouse and begin the long chase back to Memorial Park.
- Enoree 100 runners keep moving beyond Brickhouse to Cross Keys before turning for home.
- Pacers can join either race at Brickhouse. Enoree 100 runners get a second pacer option at the Cross Keys turnaround.
- The names are simple, but the measured routes are exact: approximately 56.1 miles for the 50 and 99.4 miles for the 100.
- The updated Enoree 100 v2.0 route continues past Brickhouse. Enoree 50 runners must turn there when race staff directs them.
- Download the official route and make it work offline. Cell service can disappear in parts of Sumter National Forest.
- Race week instructions will lock in parking, packet pickup, tracking, emergency contacts, and any final course changes.

Nearby Lodging

- Hampton Inn Newberry-Opera House - 1201 Nance Street; in historic downtown and steps from Memorial Park.
- Newberry Manor - 1710 College Street; a historic bed-and-breakfast in downtown Newberry.
- Holiday Inn Express & Suites Newberry - 121 Truman Avenue; a short drive from the start and finish.
- Reserve early and confirm current availability, rates, and property policies directly with the lodging provider.

Parking

- You will find ample public parking near the Memorial Park start line and within easy walking distance.
- Use the City of Newberry GIS Parking Map to find public lots and accessible parking spaces.
- Follow race-day signs and posted restrictions. Leave streets, business entrances, gates, and emergency access clear.

The Enoree 50

Downtown to Brickhouse and back. It is a beautiful, demanding 56.1-mile day with one clear mission: reach the turnaround, then chase the finish home.

- **Start** Saturday at 8:00 AM with the Enoree 100 field.
- **Course** Memorial Park to Brickhouse, then all the way back to Newberry.
- **Measured distance** Approximately 56.1 miles.
- **Turnaround** Brickhouse at mile 28.1. Check in, reset, and head home.
- **Finish cutoff** Saturday at 11:00 PM.
- **Time limit** 15 hours.
- **Pacers** A pacer may join at Brickhouse for the return trip.

The Road to Brickhouse and Back

Race mile	Location
0.0	Start in Historic Downtown Newberry
7.7	Devil's Cross Roads
15.5	Jalapa Road
23.0	Headleys Creek
28.1	Brickhouse turnaround
33.2	Headleys Creek
40.7	Jalapa Road
48.4	Devil's Cross Roads
56.1	Finish in Historic Downtown Newberry

Why 56.1 miles? The 50 Mile name is the race category. The official course is the full Memorial Park-to-Brickhouse route in both directions.

The Enoree 100

Brickhouse is only the beginning. Keep moving to Cross Keys, turn for home, and earn every mile back to Newberry.

- **Start** Saturday at 8:00 AM at Memorial Park.
- **Course** Memorial Park to Cross Keys and back.
- **Measured distance** Approximately 99.4 miles.
- **Turnaround** Cross Keys at mile 49.7.
- **Halfway cutoff** Leave Cross Keys by Saturday at 10:30 PM.
- **Finish cutoff** Sunday at 4:00 PM.
- **Time limit** 32 hours.
- **Pacers** May join at Brickhouse or at the Cross Keys turnaround.

The Road to Cross Keys

Race mile	Location
7.7	Devil's Cross Roads
15.5	Jalapa Road
23.0	Headleys Creek
28.1	Brickhouse
34.4	Sardis Church Cemetery
38.6	Ridge Road
42.7	Prospect Corner
48.2	Johns Creek
49.7	Cross Keys Turnaround

- At Cross Keys, check in, turn around, and retrace the course to Memorial Park.

One Trail Two Turnarounds

Both races share the same start and the same trail to Brickhouse. The difference is how far you keep going before you turn home.

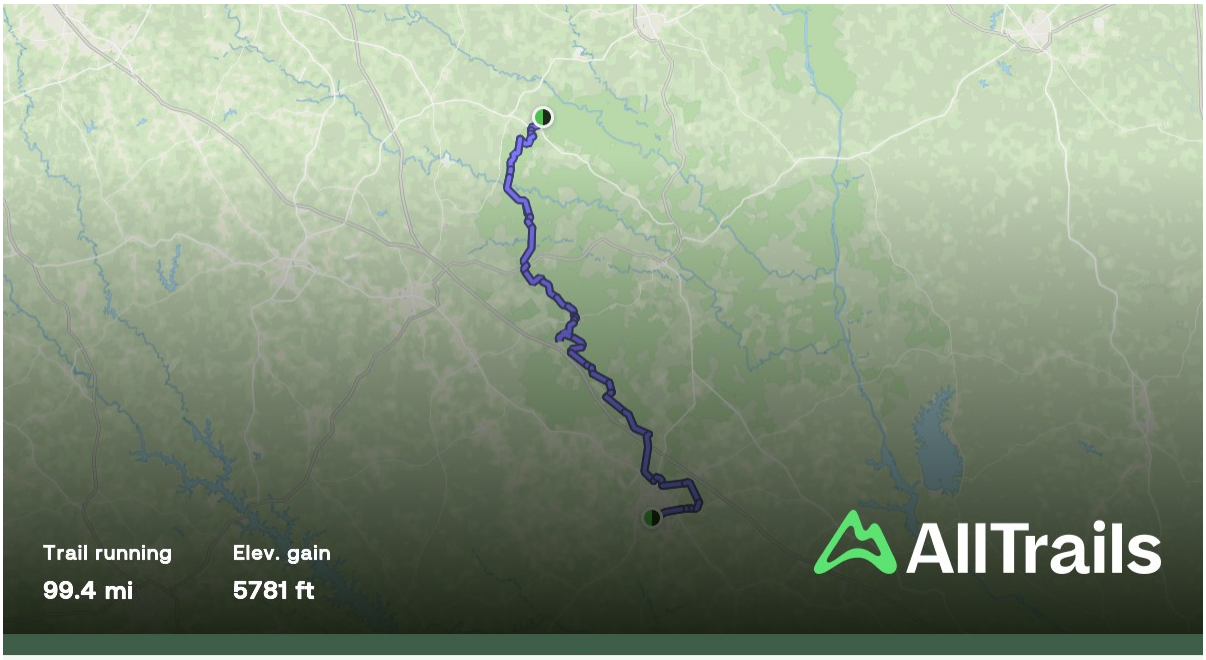

UPDATED COURSE AT A GLANCE

AllTrails Enoree 100 v2.0 - updated November 5, 2026

50 MILE	**Memorial Park > Brickhouse > Memorial Park**	Turn at mile 28.1 | Measured distance 56.1 miles | 15 hour cutoff
100 MILE	**Memorial Park > Cross Keys > Memorial Park**	Turn at mile 49.7 | Measured distance 99.4 miles | 32 hour cutoff

Route image source: AllTrails

Course geometry and measured distances from the updated AllTrails Enoree 100 v2.0 route

Enoree Passage Map Section 1

The shared road to Brickhouse Both races use every mile shown here

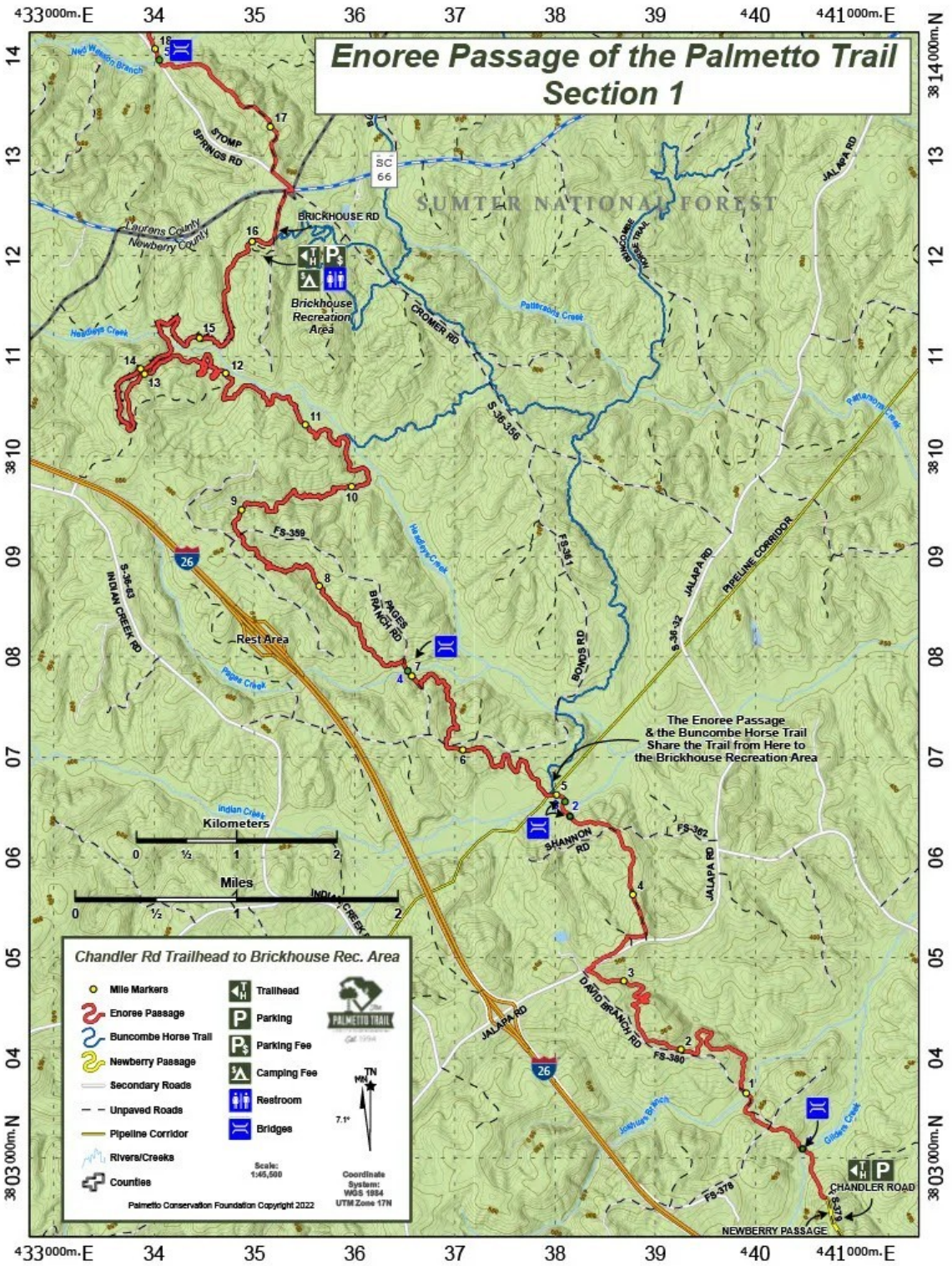

Chandler Road trailhead to Brickhouse Recreation Area. Map source Palmetto Trail and Palmetto Conservation Foundation.

Enoree Passage Map Section 2

Enoree 100 only Brickhouse is behind you and Cross Keys is still ahead

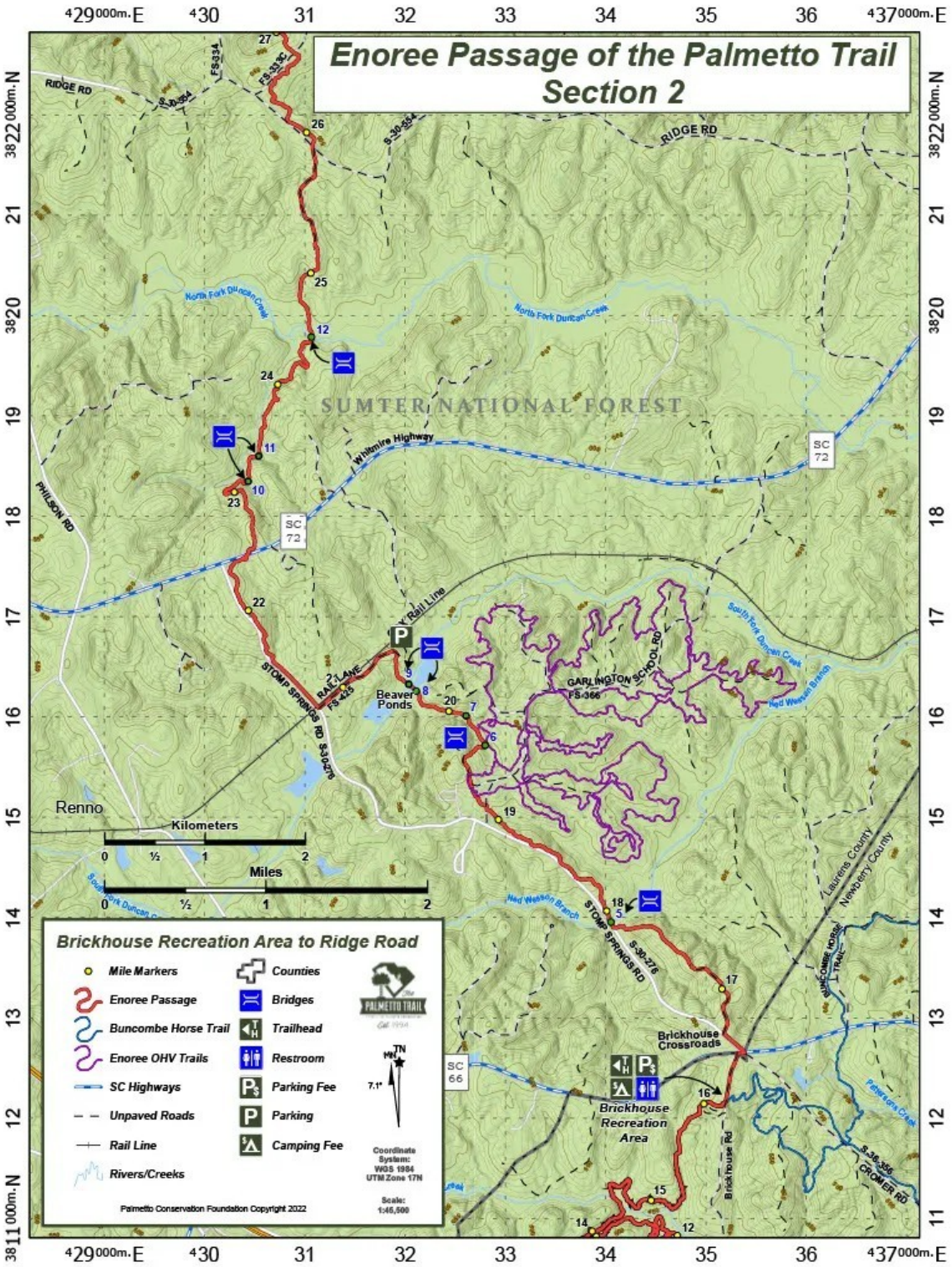

Brickhouse Recreation Area to Ridge Road. Map source Palmetto Trail and Palmetto Conservation Foundation.

Enoree Passage Map Section 3

Enoree 100 only Ridge Road Sedalia and the final push to the turnaround

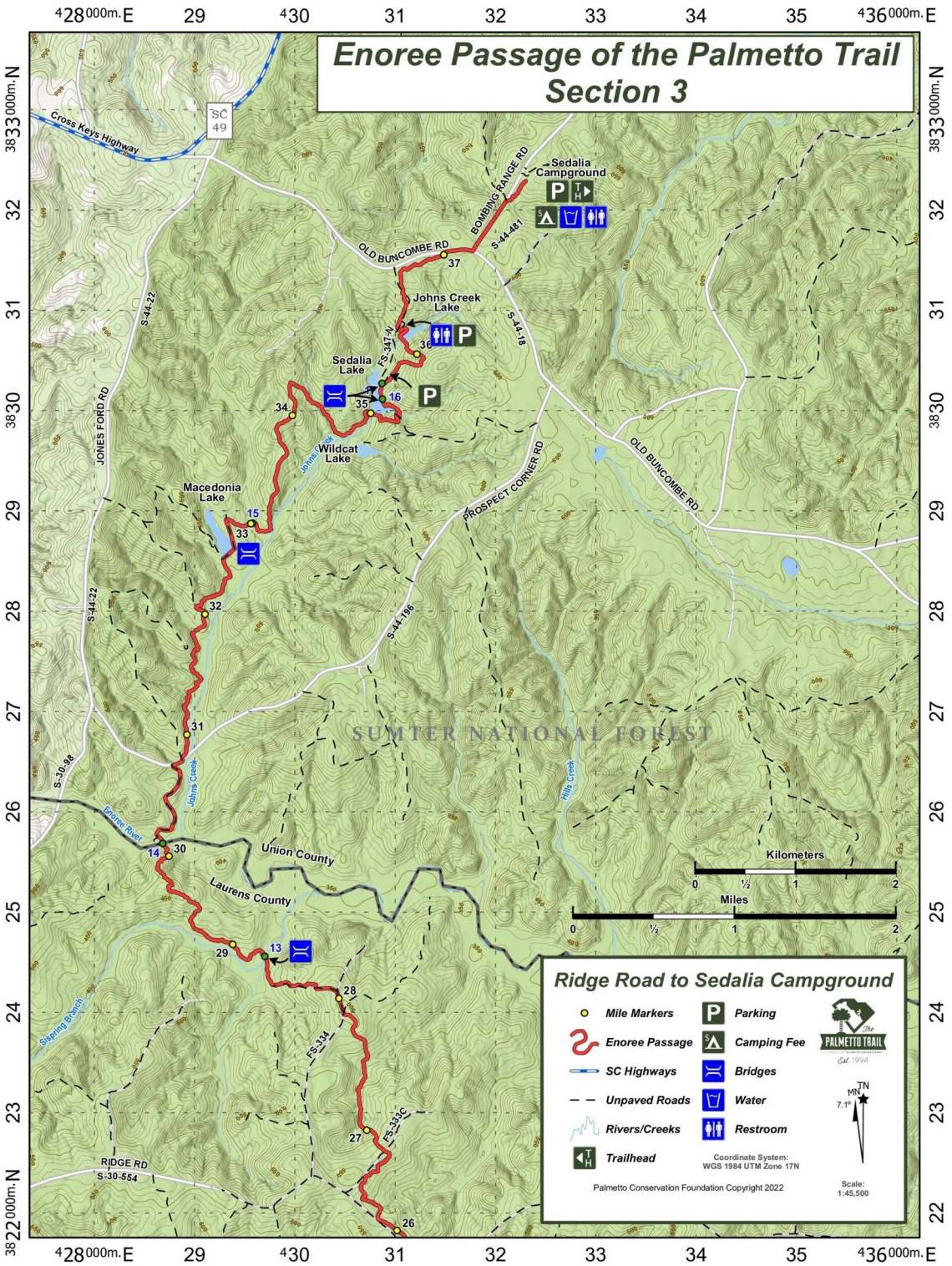

Ridge Road to Sedalia Campground and the Cross Keys approach. Map source Palmetto Trail and Palmetto Conservation Foundation.

Fuel Stops and Trailside Resets

Every stop is a chance to reset. Check in, refill, eat before you are empty, and leave knowing exactly where the trail goes next.

Station	Race	Aid	Access and use
Devil's Cross Roads	Both	Water, Tailwind, light aid	No crew
Jalapa Road	Both	Full aid	Limited crew parking
Headleys Creek	Both	Water and Tailwind	No crew
Brickhouse	Both	Full aid	Crew, pacers, drop bags, toilet; 50 turn
Sardis Church Cemetery	100 only	Water, Tailwind, light aid	No crew or parking
Ridge Road	100 only	Water, Tailwind, light aid	No crew
Prospect Corner	100 only	Water, Tailwind, light aid	No crew
Johns Creek	100 only	Water, Tailwind, light aid	Crew access; pit toilet
Cross Keys	100 only	Water, Tailwind, light aid	Crew, pacers, drop bags, toilet; 100 turn

Aid Station Provisions

- Every aid station will have water and Tailwind ready for you.
- Food changes by station, but expect choices such as chips, cookies, soda, PB&J sandwiches, and pickles.
- Hot food may include vegetable broth with noodles, quesadillas, grilled cheese, pierogies, and potatoes.
- If you have dietary restrictions or a must-have fuel, carry it. Aid-station menus can change during the race.

Runner Requirements

- Check in and out at every station on your course, even when you feel great and want to keep moving.
- Crew help is welcome only at the locations listed for crew access.
- Keep roads, shoulders, gates, and emergency access clear for the people who need them.

Your Trail Team and Drop Bags

Your people can change the day. Make the handoffs count, and make sure they happen only where the course allows.

Crew

- Crew can meet runners at Brickhouse and Cross Keys.
- Jalapa Road and Johns Creek have limited crew access, so keep stops efficient.
- No crew at Devil's Cross Roads, Headleys Creek, Sardis Church Cemetery, Ridge Road, or Prospect Corner.

Drop Bags

- Both races may send a drop bag to Brickhouse.
- Cross Keys drop bags are reserved for Enoree 100 runners.
- Keep it compact: every drop bag must be a dry bag no larger than 10 liters.
- Bring labeled dry bags to packet pickup on Friday.
- Mark every bag clearly with the runner's name, aid station, and bib number.
- As each aid station closes, its bags will begin the trip back to the start line.



Example: 10-liter roll-top dry bag

Pacers

- Pacers may join either race at Brickhouse, which is also the Enoree 50 turnaround.
- Enoree 100 pacers get another joining point at the Cross Keys turnaround.

The Enoree 50 Pace Plan

This is the finish-line math. Run steady, keep aid-station stops purposeful, and leave every checkpoint before the posted time.

- These are must-leave times. Be moving toward the next section before the clock reaches each time.
- The plan uses the 15-hour limit and models a steady 20 percent slowdown across the full course.
- The Memorial Park finish line closes Saturday at 11:00 PM. Make the final downtown miles count.

Location	Race mile	Leg miles	Must leave
Start in Historic Downtown Newberry	0.0	-	Sat 8:00 AM
Devil's Cross Roads	7.7	7.7	Sat 9:50 AM
Jalapa Road	15.5	7.8	Sat 11:50 AM
Headleys Creek	23.0	7.5	Sat 1:45 PM
Brickhouse turnaround	28.1	5.1	Sat 3:05 PM
Headleys Creek	33.2	5.1	Sat 4:30 PM
Jalapa Road	40.7	7.5	Sat 6:30 PM
Devil's Cross Roads	48.4	7.7	Sat 8:45 PM
Finish in Historic Downtown Newberry	56.1	7.7	Sat 11:00 PM

Cutoffs assume speed decreases linearly from approximately 4.15 mph at the start to 3.32 mph at the finish. Times are rounded to five minutes.

The Road to Cross Keys

The first half is about patience. Stay ahead of the clock without spending the legs you will need after Cross Keys.

- These are must-leave times. Arrive, solve the problem in front of you, and get back on the trail before the clock wins.
- Arriving before a cutoff is not enough. You must leave the station before the posted time.

Station	Race mile	Leg miles	Must leave
Start	0.0	-	Sat 8:00 AM
Devil's Cross Roads	7.7	7.7	Sat 10:15 AM
Jalapa Road	15.5	7.8	Sat 12:30 PM
Headleys Creek	23.0	7.5	Sat 2:45 PM
Brickhouse	28.1	5.1	Sat 4:10 PM
Sardis Church Cemetery	34.4	6.3	Sat 6:00 PM
Ridge Road	38.6	4.2	Sat 7:15 PM
Prospect Corner	42.7	4.1	Sat 8:25 PM
Johns Creek	48.2	5.5	Sat 10:05 PM
Cross Keys Turnaround	49.7	1.5	Sat 10:30 PM

Intermediate times follow the updated AllTrails route distance, the 14.5 hour Cross Keys cutoff, and the 32 hour finish cutoff, rounded to five minutes.

Bring It Home

Cross Keys is the turn, not the victory lap. The clock keeps moving all the way back to Memorial Park.

- These are must-leave times. Arrive, solve the problem in front of you, and get back on the trail before the clock wins.
- Arriving before a cutoff is not enough. You must leave the station before the posted time.

Station	Race mile	Leg miles	Must leave
Cross Keys Turnaround	49.7	-	Sat 10:30 PM
Johns Creek	51.2	1.5	Sat 11:00 PM
Prospect Corner	56.7	5.5	Sun 1:00 AM
Ridge Road	60.8	4.1	Sun 2:25 AM
Sardis Church Cemetery	65.0	4.2	Sun 3:55 AM
Brickhouse	71.3	6.3	Sun 6:05 AM
Headleys Creek	76.4	5.1	Sun 7:55 AM
Jalapa Road	83.9	7.5	Sun 10:35 AM
Devil's Cross Roads	91.7	7.8	Sun 1:15 PM
Finish	99.4	7.7	Sun 4:00 PM

Intermediate times follow the updated AllTrails route distance, the 14.5 hour Cross Keys cutoff, and the 32 hour finish cutoff, rounded to five minutes.

Run Smart and Carry the Right Gear

Simple rules protect the trail, the volunteers, and your chance to finish. Carry what you need and take care of the places carrying you.

Race Rules

- Run the marked course and complete only the turnaround assigned to your race.
- Keep your bib visible, and check in and out at every aid station.
- Carry your own hydration vessel. This is a cupless race.
- Leave the trail better than you found it. Pack out wrappers, batteries, tape, and personal trash.
- If your race ends early, tell race staff before you leave the course.
- Race and medical staff may stop a runner when continuing is unsafe. Their decision is final.
- Respect Forest Service, Palmetto Trail, road, parking, and private-property instructions.
- Share the trail well: slow down, speak up, and give hikers, cyclists, and horses room.

Required Gear

- Downloaded official route or offline course map
- Fully charged phone
- Hydration vessel and personal nutrition
- Headlamp with spare batteries or backup light
- Weather layers for cold, rain, wind, and overnight conditions
- Whistle, visible race bib, and assigned live tracker

Stay Ready and Keep Moving

Know this page before race morning. When the day gets hard, clear decisions beat tough talk.

Emergency Procedure

- For a life-threatening emergency, call 911 first, then notify race staff.
- If you are lost, stop moving. Open the downloaded course, contact race staff, and conserve your phone battery.
- If you withdraw, report directly to an aid-station captain, timing staff, or the race director.
- Never leave the event without reporting your withdrawal. We need to know you are safe.

Before Race Weekend

- Download the official route and test it offline before you need it
- Know your turnaround, must-leave times, and finish cutoff
- Pack and label Brickhouse or Cross Keys drop bags as allowed
- Make sure crew and pacers know exactly where they can meet you
- Confirm parking, packet pickup, tracking, and emergency contacts

At Every Aid Station

- Check in and out, even when you are in a hurry
- Refill water, take Tailwind, and restock calories before leaving
- Check feet, layers, lights, phone, and tracker while problems are still small
- Know the next leg and make sure you are leaving in the right direction
- Leave before the posted cutoff - arriving before it is not enough

Final Race Communication

Race week instructions will bring the final pieces together: parking, packet pickup, drop bags, pacer logistics, tracking, emergency contacts, and any course or weather changes. Read it, share it with your crew, and show up ready to run.