

Old Windsor AC

Fishery Rules and Maps

Rev March 2024

GENERAL RULES APPLICABLE TO ALL FISHERIES

1. PERMITS

No member shall be on club waters without carrying their current permit.

2. CONDUCT

All members shall pursue their angling activities in a sportsman-like manner, having due regard to the rights of the property owners adjacent to the waters and the property controlled by the Club. They shall conduct themselves in an exemplary manner and shall not interfere with the sport of other anglers or other water users.

3. REGULATIONS & BYLAWS

Fishing shall be subject to Environment Agency license laws and bylaws, and local rules where applicable.

The club may impose rules stricter than those of the Environment Agency, see below.

4. General rules

All fish are to be returned.

Any person found leaving litter will have their permit withdrawn.

Fish from designated pegs only.

No alcohol.

No cutting of trees or bankside vegetation.

No bonfires or barbeques.

No camping.

No guns or offensive weapons.

Night fishing is allowed on some fisheries. See individual maps for more information.

Anglers must keep to the footpath along the bank and not cross fields for any reason except where authorised on the permit.

No radios (unless earphones are worn) or musical instruments.

Any infringement will result in the defaulting member being brought before the club Committee.

5. Publicising your catch

To avoid the unwelcome interest of poachers, if you contact the press about any specimen fish you catch on club waters do not mention the name of the fishery, or any information which may identify it, without first obtaining the committees approval.

6. Safety while fishing

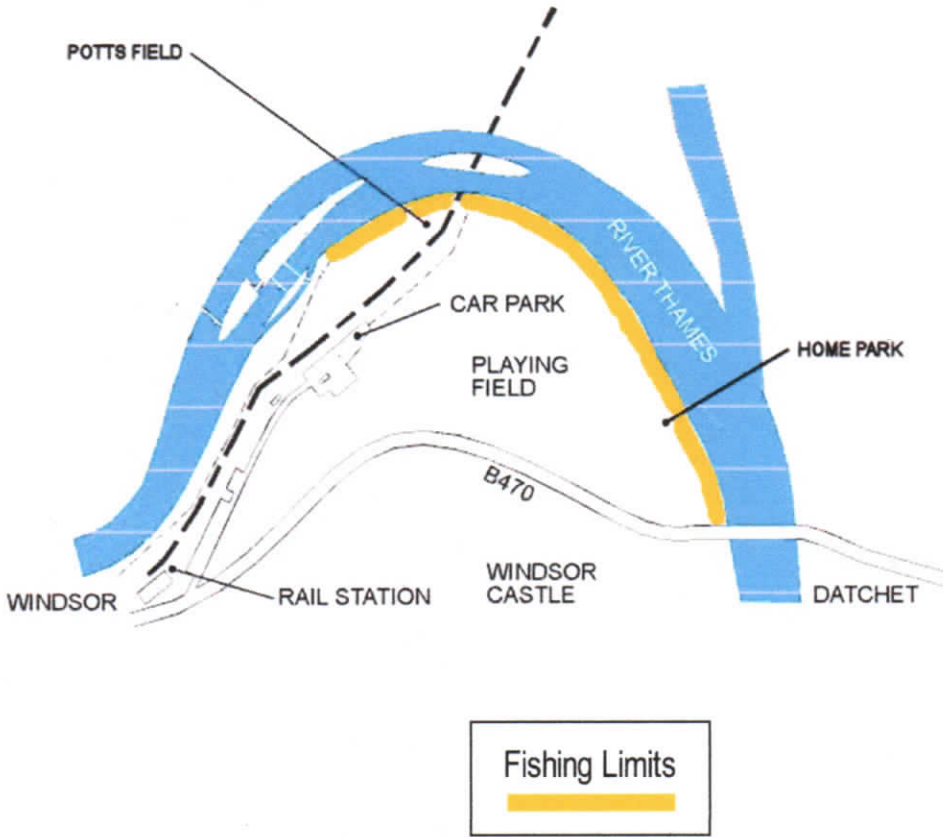
Lakes and rivers are potentially hazardous places.

Members are reminded to take care when fishing and particularly when wading.

A **Safety While Fishing Guide** is available on request.

Old Windsor AC

River Thames, Home Park / Potts Field



Potts Field

From the Boat Yard fence to the rail bridge.
No fishing in the lock cut before the 1st November each season.

Home Park (Public)

From the rail bridge to Victoria Bridge.

Fishery Specific Rules

Night fishing is permitted on this fishery (members only).
Maximum stay 24 hours.
No return within 24 hours.

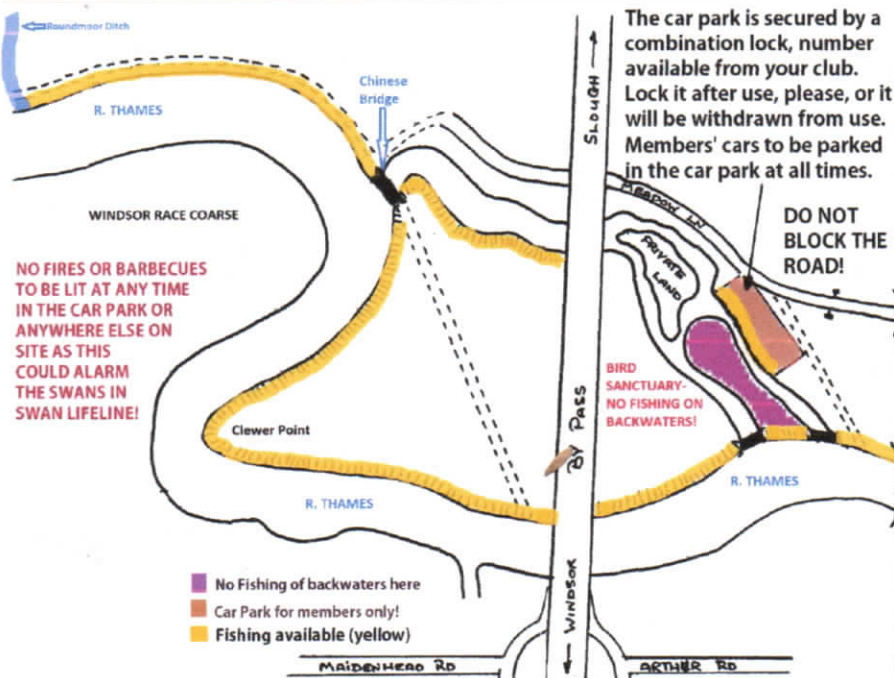
Parking

'Pay & Display' in the Home Park Sports Field car park or free for members (car sticker required) in spaces around club houses marked for club members only or spaces at end of car park nearest river.

Post code

SL4 6HX

River Thames, Clewer Meadow



Permitted Areas

As indicated

Parking

Association locked car park off Meadow Lane. Lock number is on your membership card.

Fishery Specific Rules

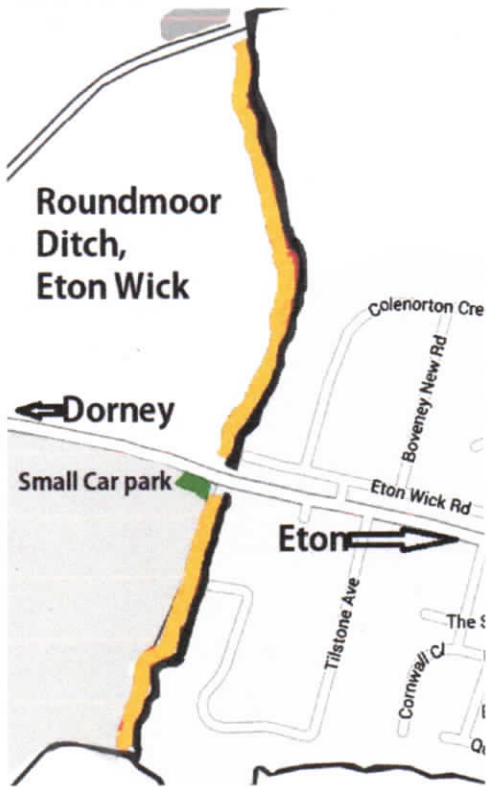
Night fishing is permitted.

Post code

SL4 6SS

Old Windsor AC

Roundmoor Ditch, Eton Wick / Dorney



Permitted Areas

As indicated

Parking


Very limited parking in car park on Dorney Common.
Alternatively in adjacent streets where parking restrictions allow.

Fishery Specific Rules

Night fishing is permitted.

Post code

SL4 6NQ



Boveney Ditch, Eton Wick



Permitted Areas

Both banks upstream from the Thames to the boundary of the Recreation Ground.

Then single bank opposite the recreation ground and houses.

The Recreation Ground side can be fished, but we have no jurisdiction over it.

This ditch joins up with the Roundmoor, for access see the Roundmoor map.

Parking

Park in the recreation ground car park near Eton Wick football club.

Walk down the public footpath which runs parallel to the stream across the field.

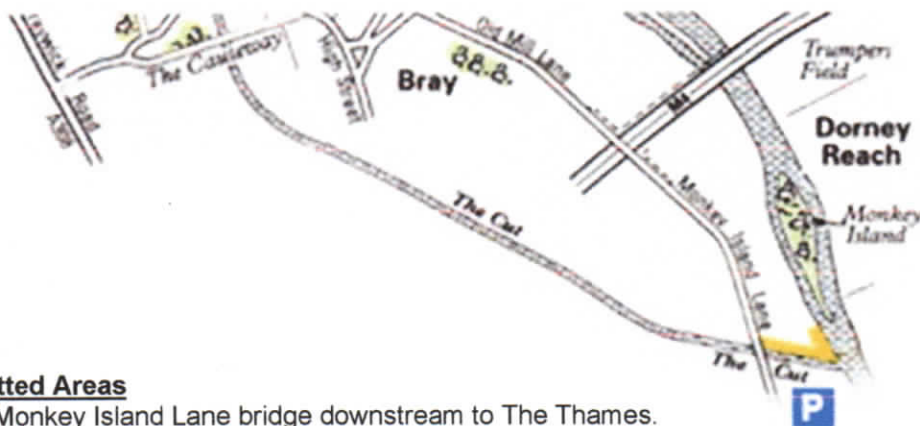
There are two bridges across the stream close to the Thames. These allow access to the fishing spaces on the opposite bank.

Post code

SL4 6JN

Old Windsor AC

The Cut, Bray



Permitted Areas

From Monkey Island Lane bridge downstream to The Thames.

Parking

Park in lay-by off Monkey Island Lane just before the bridge

Fishery Specific Rules

Night fishing is permitted on this fishery.

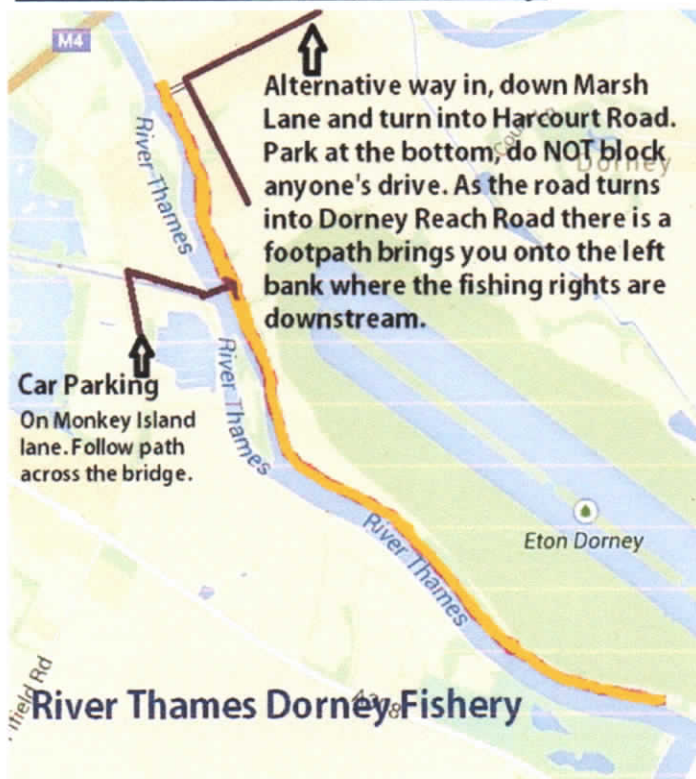
Post code

SL6 2EB

Fishing Limits



River Thames, Dorney



Permitted Areas

As indicated

Parking

Parking in lay bye off Monkey Island lane, walk over bridge.

Alternatively at the end of Harcourt Road, do not obstruct drive entrances.

Fishery Specific Rules

Night fishing is permitted.

Post code

SL6 2AZ

Basingstoke Canal

NO LONGER AVAILABLE

Old Windsor AC

Grand Union Canal, Slough Arm

Fishing permitted all year



Permitted Areas

From Stoke Road, Slough to Junction with main GUC at Cowley

Parking

Various lay-bys and street parking near bridges.

Fishery Specific Rules

Fishing is allowed all year. Night fishing is permitted on this fishery.

River Thames, Cookham



Permitted Areas

From yacht marina upstream to approx. 400m beyond the railway bridge.

Parking

Park in public car park off B4447 or limited parking in roads in Bourne End and walk across bridge to fishery.

Fishery Specific Rules

Night fishing is permitted on this fishery. If you fish in front of the houses at the upstream end of the fishery politely inform the house owner before you begin. No fishing in front of cottages between Cookham Bridge and yacht marina.

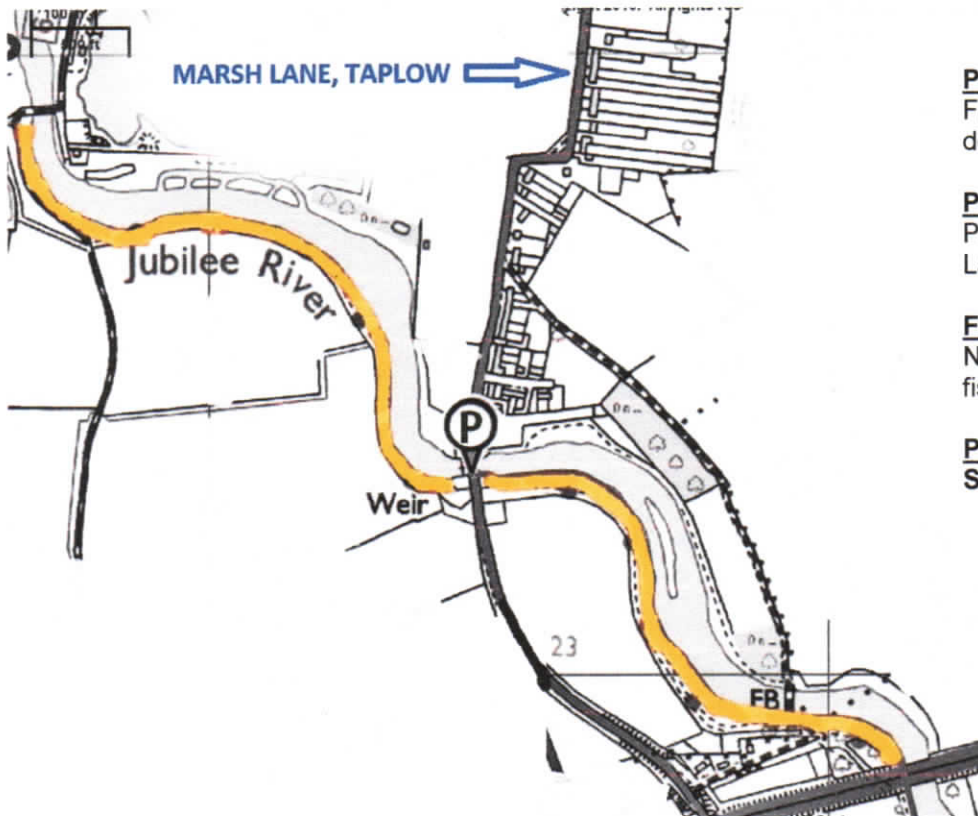
Post code

Public car park on "The Pound"
Between codes SL6 9QG & SL6 9SL

Fishing Limits

Old Windsor AC

The Jubilee River, Marsh Lane



Permitted Areas

From Bath Road A4 bridge downstream to M4 bridge.

Parking

Park in public car park off Marsh Lane.

Fishery Specific Rules

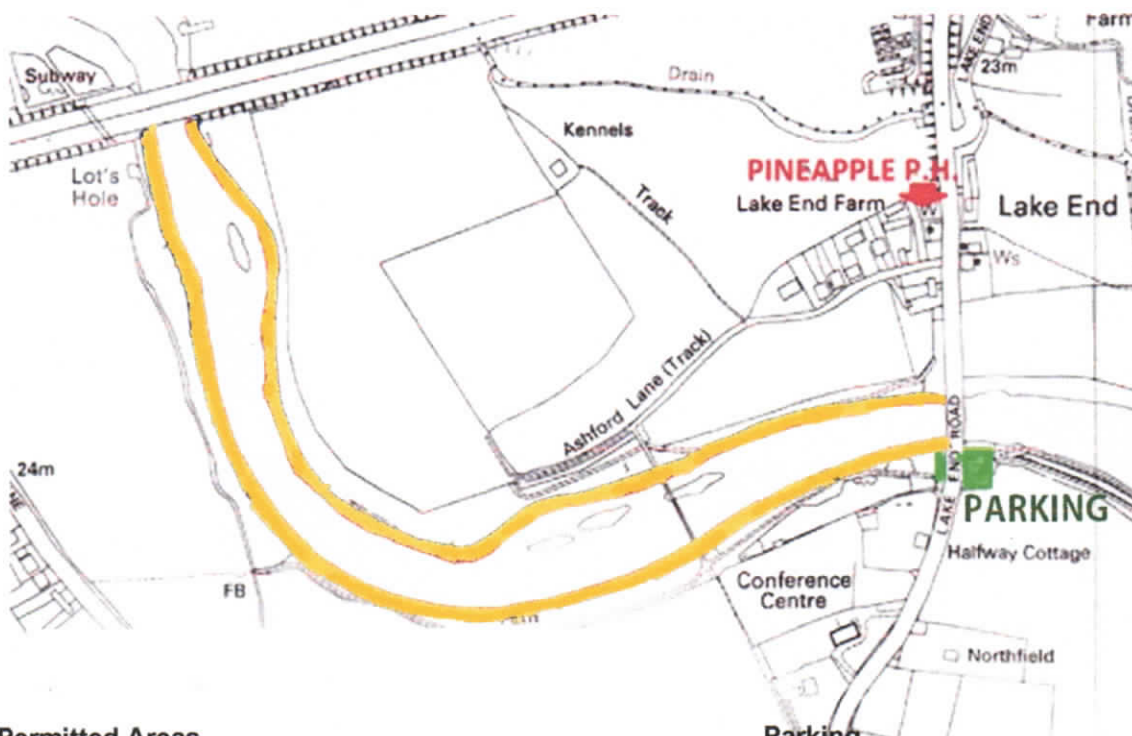
Night fishing is permitted on this fishery.

Post code

SL6 0DF

Fishing Limits

Jubilee River, Lake End Road



Permitted Areas

Both banks from M4 downstream to Lake End Road.

Fishery Specific Rules

Night fishing is permitted.

Parking

Parking in car park off Lake End Road.

Post code

SL4 6QS

Old Windsor AC

River Thames, Sandford



With the kind permission of Littlemore Angling Society, TVAA anglers can now fish their stretch at Sandford, Oxon.

Do not fish below the lock in Sandford Mill Estate, fishing begins in the meadows.

Close ALL gates after you and LEAVE NO LITTER.

No night fishing.

Parking

No parking at the Kings Arms PH, Sandford. Park in the village or on the opposite bank at Sandford Lane, Kennington (access across the bridge to the islands).

Post code

OX4 4YB

This fishery will be closed occasionally for Littlemore AS club matches.

Please see the Littlemore AS web site www.littlemoreanglingsociety.co.uk

Fishing Limits

Weirs Mill Stream, Oxford

NO LONGER AVAILABLE

Old Windsor AC

Wey Navigation Canal

Send to Papercourt Lock & Walsham Lock to Thames Lock



Fishery Specific Rules

1. Fishing is from dawn to dusk only
2. Fishing is 16th June to 14th March only
3. All fish to be returned
4. No vehicles on the towpath
5. Any signal crayfish or Chinese mitten crabs caught must not be returned
6. No fires
7. Do not alter the profile of the bank or cut or create any steps
8. Do not obstruct the tow path
9. Do not fish within 50 metres either side of any lock prior to 1st October in every season.
10. Do not fish between Pyrford Lock and area opposite the entrance to Pyrford Marina (Wey)
11. No livebaiting for Pike etc.
12. You must produce your club membership card if asked by National Trust staff

Parking and Post Codes

As indicated on map and in geographical order starting at Weybridge and going upstream, ending at Send.

- Weybridge, access to, Sect 1 (actually the R Wey) and Sect 2a (Eastend)
Weystone Rd, KT13 8XX, Limited Parking in a small public carpark
- Blackboys Bridge, Weybridge, access to Sect 2a (Westend), Sect 2b (Eastend)
Addlestone Rd, KT15 2RX, Park on bridge (DO NOT BLOCK Farmers access across bridge) and on edge of road.
- Addlestone Mill, Addlestone, access to Sect 2b (Westend), Sect 3 (Eastend)
Bourneside Rd KT15 2JX, Park in Parking bays, DO NOT BLOCK Residents access.
- New Haw, access to Sect 3 (Southern end) and Sect 4a (Northern End)
Byfleet Rd, KT15 3JX, Park in service road parallel to canal.
- Parvis Bridge, Byfleet, access to Sect 4b (Southern end) and Sect 5 (Northern end)
Old Parvis Rd, KT14 6LE, Park on edges of the bridge, DO NOT BLOCK THE TURNING BAY
- Anchor, Byfleet, access to Sect 6 (Southern end) and Sect 7 (Northern end)
Wisley Lane, GU23 6QW, VERY limited parking, DO NOT USE PUB CAR PARK unless you use the pub

- Tannery Lane, Send, access to Tannery lane section north and south
Tannery Lane, GU23 7EF, plenty of parking in carpark.
- New Inn, Send, access to top end of Tannery stretch and New Inn stretch
Broadmead lane, GU23 7AE, Limited parking on roadside, DO NOT BLOCK residents access.