



Nottoway River Survey


Part-II

Cactus Hill and Other Excavated Sites



The artifacts shown at left and top are from the Early Archaic, Clovis, and pre-Clovis levels of the Cactus Hill site, which is shown at left, in Sussex County, Virginia excavated by Nottoway River Survey from 1989 through 2001.

SEE OUR WEB SITE:
www.nottowayriversurvey.com



The Nottoway River Survey (NRS) announces a new book by Joseph and Lynn McAvoy, *Nottoway River Survey, Part-II, Cactus Hill and Other Excavated Sites*, focusing on pre-Clovis, Paleoindian, and Archaic period research along the Nottoway River in southeastern Virginia in the mid-Atlantic region of eastern North America.

- The primary emphasis of this book is the multidisciplinary findings from the NRS excavations on the well-known Cactus Hill archaeological site. Specifically emphasized are the previously unpublished research data including new radiocarbon dates, OSL dates, soils chemistry, soil micromorphology, and pedoarchaeology as related to the Clovis and pre-Clovis cultural levels.
- Published in late 2015, the book contains 715 + xxii 8-1/2" x 11" pages and there are 12 chapters consisting of an introduction and a summary, a general NRS research update for Virginia pre-Clovis and Paleoindian topics, and nine separate site excavation chapters centering around the 210-page (Chapter 5) Cactus Hill site final report.
- There are 105 tables and 310 B&W figures with over 590 individual photographs, drawings, and graphs related to the NRS excavations and surface collections from the 80-plus archaeological sites investigated by NRS.
- The book is recommended for those involved in research, teaching, collection curation, or CRM work in the East. It will also be of significant value to anyone interested in North American pre-Clovis and Paleoindian topics.

As an added value, with each copy of *Nottoway River Survey, Part-II, Cactus Hill and Other Excavated Sites* ordered we will provide a complimentary copy of *Nottoway River Survey, Part-I, Clovis Settlement Patterns* the popular 171-page work published by NRS in 1992, which normally sells separately for \$22.00 per copy.

Price and Ordering Details for *Nottoway River Survey Part-II*

Name: _____	Price per Copy of Part-II: \$79.50	Number of Copies of Part-II Ordered: _____	Book Total: \$ _____
Address: _____	VA Residents add Sales Tax of \$4.77 per Copy of Part-II Ordered	Number Requiring Sales Tax: _____	Sales Tax Total: \$ _____
Method of Payment: Check: [] Money Order: [] PayPal: See Our Web Site, www.nottowayriversurvey.com	Shipping Cost per Order (includes both books): \$8.00	Number of Orders to be Shipped: _____	Shipping Costs Total: \$ _____
Total Enclosed:			\$ _____

Send Orders to: **Nottoway River Publications, 5861 White Oak Road, Sandston, VA 23150**

All shipments are by USPS, book rate. We normally ship only within the U.S. Allow 5 to 10 days for delivery from time of our receipt of your order. Delivery weight per order (both books) is 7 pounds. For shipment outside the U.S., please contact us at joemcavoynrs@aol.com with your specific requirements so a shipment method and rate can be determined.