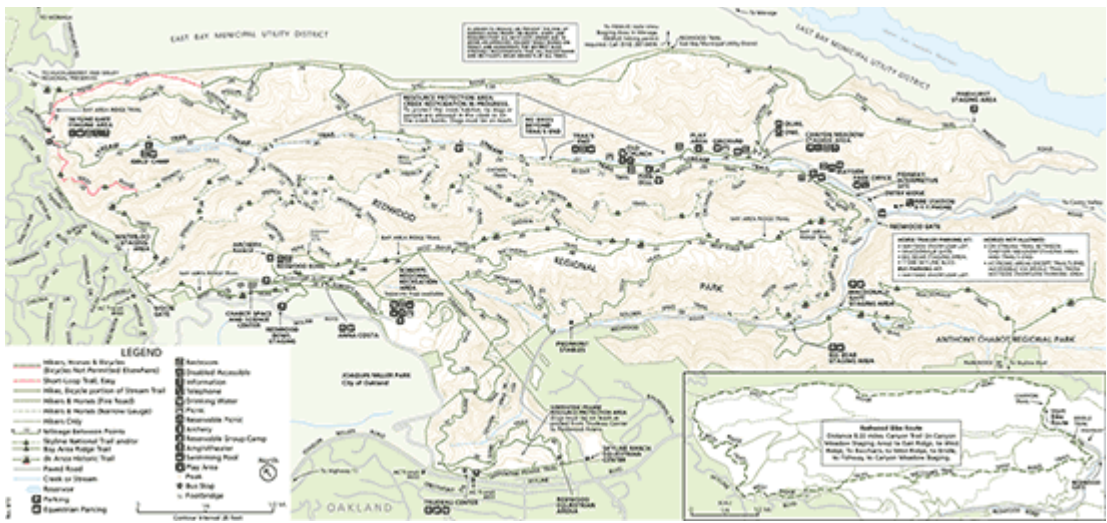


REDWOOD REGIONAL PARK
East Bay Regional Parks
www.ebparks.org




Redwood Regional Park is part of the East Bay Regional Park District. It is located in the Oakland Hills. It is not an old-growth forest unlike some of the other parks in Northern California, but it includes some of world's tallest trees. A hidden redwood forest lies off Redwood Road just a few miles over the ridge from downtown Oakland. The forest's peaceful groves give little evidence of the park's bustling past















[GROUP CAMPING \(3\)](#)

| Site# | Loop | Site type | Max # of people | Equip length/ Driveway | Amenities | Online availability |
|---|----------------------|---------------------------|---------------------------------|--|---------------------------|-------------------------------------|
| Campsite Search Results: 1-3 of 3 ▲ Previous Next ▼ | | | | | | |
| Fern Dell - Overnight(50) | Fern Dell | GROUP CAMPING | 50 | 0 | | Enter Date |
| Girl's Camp (50) | Girl's Camp | GROUP CAMPING | 50 | | | Enter Date |
| Trail's End (25) | Trail's End | GROUP CAMPING | 25 | 0 | | |

FERN DELL is a HIKE-IN/BIKE-IN primitive group campsite (minimum size 11; maximum site capacity 50). You must carry everything from parking lot to site approx 1/4 mile; **NO VEHICLE ACCESS** allowed at any time. Overnight parking is allowed only with a valid pass and at the group camp parking lot on the east side of the road just beyond the Wayside Picnic Area: 10 overnight parking passes are included with reservation and will be mailed 7-10 days prior to reservation start. Parking capacity is set by site, no extra passes will be sent.

Site has three 10' tables, four 6' tables, a group BBQ, a drinking fountain with a spigot, a shelter, and flush toilets. NO DOGS.

GIRLS CAMP is a primitive group campsite (min 11 campers, max 50 capacity). There is no vehicle access to the campsite; it is a hike-in only site. The site has eight 10-ft picnic tables, an 8-ft wheelchair-accessible table, an 8-ft serving table, a double-BBQ and a single-BBQ, a water spigot, a shelter, a fire circle and 2 flush toilets.

DOGS MUST BE LEASHED on Stream Trail and in the camp site. BIKES AND CARS ARE NOT PERMITTED at the site nor on Stream Trail. Alcohol is not permitted.

PARKING: Ten (10) overnight vehicle parking passes are included with your reservation, and will be mailed 5 days prior to your reservation start date. No extra passes are available. Each vehicle must display a valid overnight parking pass on the dashboard to park at Skyline Gate Staging Area. There is no vehicle access to the campsite; it is a hike-in only site.

TRAILS' END is a HIKE-IN/BIKE-IN primitive group campsite (minimum size 11, maximum capacity 50). You must carry everything 1 mile to the site: NO VEHICLE ACCESS/NO DROP-OFF/NO PICK-UP. Overnight parking is allowed only with a valid pass and at the group camp parking lot on the east side of the road just beyond the Wayside Picnic Area: 5 parking passes are included with the reservation and will be mailed 5 days prior to reservation start. Parking capacity is set by site; no extra passes will be issued.

The site has five 10-ft tables, an extra-large BBQ, a drinking fountain w/spigot, a shelter and flush toilets.

* DOGS MUST BE LEASHED AT ALL TIMES on Stream Trail and all developed areas.

* BIKES are allowed up to but not beyond Trail's End.

* The creek and its banks are OFF LIMITS to all, including dogs.

Group campsites cannot be reserved online. Reservations may be made by calling 1-888-EBPARKS (1-888-327-2757), press option 2. For persons with hearing impairments, please use the Telecommunications Relay Service at 711. Telephone hours are Monday-Thursday, 8:30am-4:30pm and Fridays, 8:30am-4:00pm. The Reservations Office is open for walk-in reservations or questions Monday-Friday, 8:30-5pm. Check availability at ReserveAmerica.com before you call. Search by park name. "C" = CALL – the date is available.



Park Info

Address

[7867 Redwood Road](#)

[Oakland, CA 94619](#)

(not for mail)

Park Hours

Open between 5:00am and 10:00pm unless otherwise posted or permitted

Parking Fee

\$5 per vehicle; \$4 per trailered vehicle. Buses: \$25 per bus. Fees are collected on weekends and major holidays April through October and only at the Redwood Gate entrance.

Dog Fee

\$2 per dog. No fee charged for guide/service dogs. Fees are collected on weekends and major holidays April through October and only at the Redwood Gate entrance.

Camping Reservations

1-888-EBPARKS or 1-888-327-2757, press option 2

About The Park

A hidden redwood forest lies off Redwood Road just a few miles over the ridge from downtown Oakland. The forest's peaceful groves give little evidence of the park's bustling past – in the mid-1800s the area was the scene of extensive logging to supply building materials for the San Francisco Bay Area. The logging era has long since passed, and a stately forest of 150-foot coast redwoods (*Sequoia sempervirens*) has replaced those cut down. [View movie clips.](#)

Park Features

In addition to a great forest of coast redwoods, the park's 1,830 acres also contain other evergreens, chaparral, and grasslands. Wildlife within the park includes rare species such as the golden eagle and Alameda striped racer. Deer, raccoons, rabbits, and squirrels are often seen.

The naming of the rainbow trout species was based on fish taken from the San Leandro Creek drainage, which includes Redwood Creek. Trout seen in the creek today are descendants of that pure strain. Historical Landmark #970 is located at the fishway interpretive site a short distance inside the park's Redwood Gate park entrance off Redwood Road. The fishway was constructed at the creek in this area to help the trout reach their upstream spawning grounds. Please note that fishing is not allowed in the park.

Park Activities

Redwood offers four reserveable picnic sites for groups ranging in size from 50 to 150. Some are in secluded glades and others in open, grassy areas; telephone 1-888-EBPARKS or 1-888-327-2757, press option 2. The picnic sites are accessible to persons with disabilities. There is a children's play structure about one-quarter mile down Stream Trail from the Canyon Meadow staging area.

Several group overnight camping areas are located within the park. They are available by reservation only; telephone 1-888-EBPARKS or 1-888-327-2757, press option 2, for information. Hiking, jogging, and horseback riding are popular on the park's nearly 40 miles of trails. The East Bay Skyline National Trail and Bay Area Ridge Trail traverses Redwood for part of its 31-mile course. Fishing is not allowed in the park.

To Reach The Park

There are several entrances to Redwood Regional Park. The main entrance, Redwood Gate, is on Redwood Road in Oakland about two miles east of Skyline Blvd. In Oakland on Highway 13, take the Redwood Road exit and go east (uphill). At the top of the hill you will cross Skyline Boulevard and pass the Skyline Ranch Equestrian Center on the right. Farther along you will pass Piedmont Stables on the left. Big Bear Staging Area will be on the right about one and one-half miles from Skyline Boulevard, followed by MacDonald Staging Area on the right and Redwood Gate on the left (seasonal parking fee). If you continue another quarter mile and turn left at Pinehurst Road, you will reach Pinehurst Gate Staging Area after a few moments.

Other staging areas may be reached by turning left onto Skyline Boulevard at its intersection with Redwood as you come uphill from Highway 13. You will first reach the 11500 Skyline Boulevard staging area on the right (the former administrative headquarters). Immediately past that, turn right to remain on Skyline Boulevard (otherwise the roadway becomes Joaquin Miller Road and you will proceed downhill). A few miles farther on Skyline you will reach Roberts Regional Recreation Area with a swimming pool, hiking, picnicking, etc. Farther along on Skyline you will reach Robert's Redwood Bowl, Moon Gate Staging Area, and the larger Skyline Gate Staging Area. Continuing on Skyline will bring you to Huckleberry Botanic and Sibley Volcanic Regional Preserves.

Campsites Locations

| Campsite Facility Locator | | BBQ | Disabled Accessible Site(s) | Fire Circles | Hook-up (sewer, water, electricity) | Picnic Tables | Showers | Toilets - Outhouse | Toilets - Flush | Water |
|---|--|----------------------------------|-----------------------------|--------------|-------------------------------------|---------------|---------|--------------------|-----------------|-------|
| FAMILY CAMPSITES AND DEVELOPED GROUP CAMPSITES | | | | | | | | | | |
| Anthony Chabot Regional Park | | • | • | • | • | • | • | • | • | • |
| Del Valle Regional Park | | • | • | • | • | • | • | • | • | • |
| Sunol Regional Wilderness | | Sites closed due to construction | | | | | | | | |
| PRIMITIVE GROUP CAMPSITES | | | | | | | | | | |
| Anthony Chabot Regional Park | | • | • | • | | • | | • | | • |
| Black Diamond Mines Regional Preserve | | | | | | • | | • | | |
| Briones Regional Park | | • | • | • | | • | | • | | • |
| Coyote Hills Regional Park | | • | • | • | | • | | • | | • |
| Del Valle Regional Park | | • | | • | | • | | • | | • |
| Garin Regional Park | | • | | • | | • | | • | | • |
| Las Trampas Regional Park | | • | | • | | • | | • | | • |
| Point Pinole Regional Shoreline | | • | | • | | • | | • | | • |
| Redwood Regional Park | | • | | • | | • | | • | | • |
| Round Valley Regional Preserve | | | | | | • | | • | | • |
| Sunol Regional Wilderness | | Sites closed due to construction | | | | | | | | |
| Tilden Regional Park | | • | • | • | | • | | • | • | • |
| BACKPACK CAMPSITES * Non-potable water | | | | | | | | | | |
| Anthony Chabot Regional Park | | • | | • | | • | | • | | • |
| Black Diamond Mines Regional Preserve | | | | | | • | | • | | * |
| Mission Peak Regional Preserve | | | | | | • | | • | | • |
| Morgan Territory Regional Preserve | | | | | | • | | • | | • |
| Round Valley Regional Preserve | | | | | | • | | • | | • |
| Sunol/Ohlone Regional Wilderness | | | | | | | | • | | • |
| EQUESTRIAN CAMPSITES | | | | | | | | | | |
| Anthony Chabot Regional Park | | • | | • | | • | | • | | • |
| Del Valle Regional Park | | • | | • | | • | | • | | • |
| Las Trampas Regional Park | | • | | • | | • | | • | | • |
| Tilden Regional Park | | • | | • | | • | | • | | • |
| Sunol Regional Wilderness | | Site closed due to construction | | | | | | | | |
| Note: each park has multiple sites; individual sites may not have all of the listed amenities. | | | | | | | | | | |

Family Campsites

- Up to 8 people per site.
- Each household may reserve up to two sites.
- Tent, trailer/RV, or walk-in sites are available.
- Organized groups are encouraged to use the Group Campsites.
- Sunol Regional Wilderness family and group camps are currently closed.

Group Campsites

- Available in 12 parks, for groups of 11 to 300 people. Developed and primitive sites are available.

Backpack Camping

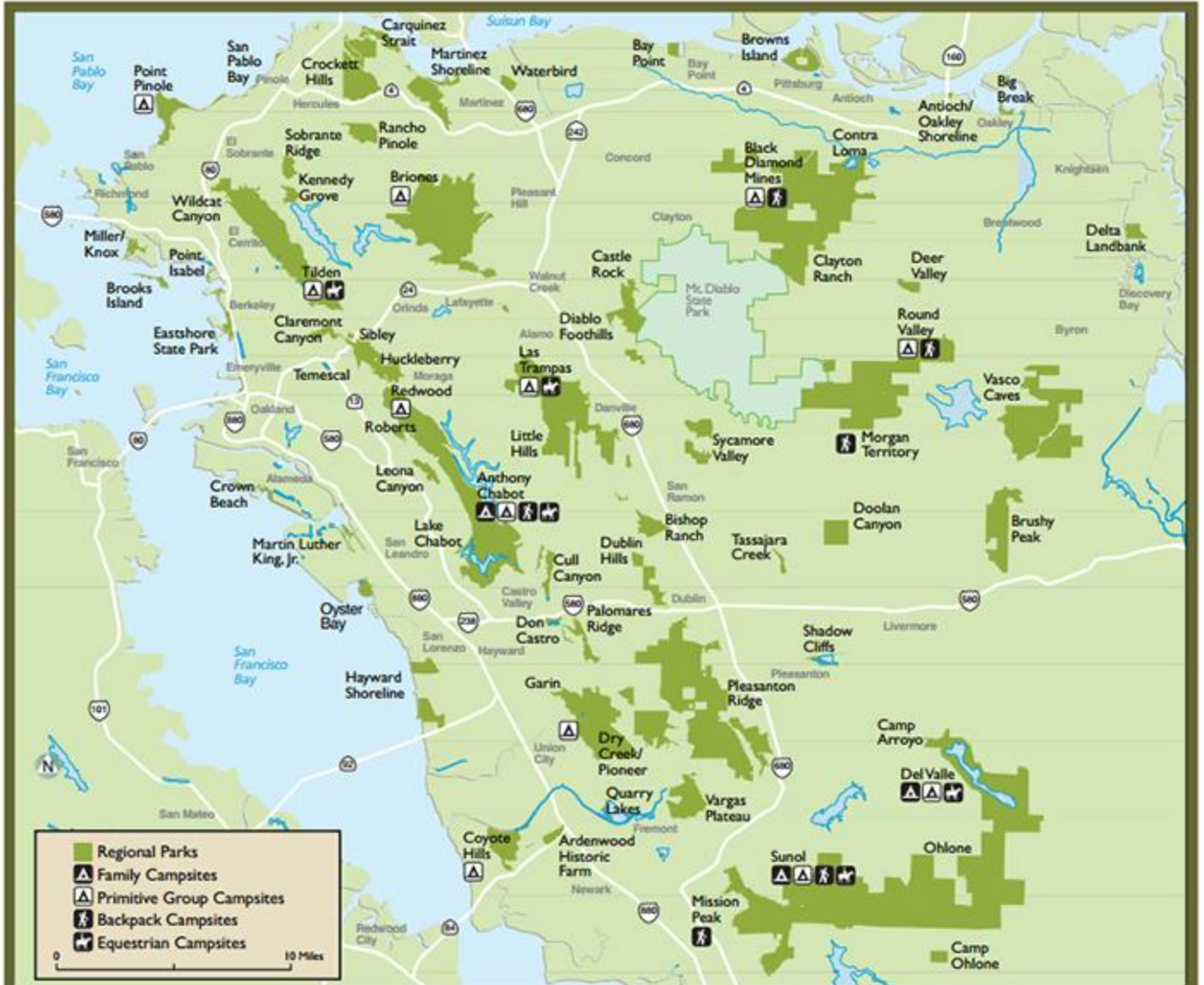
Hike into one of seven parks to spend the night under the stars. Additional permits are required at some parks.

Equestrian Camping

Saddle up and ride out to one of our equestrian campsites. Located in five different parks with sites for up to 75 horses.

For All Sites

- All camping reservations begin at 2 p.m., and end at noon the following day.
- Quiet hours are 10 p.m. to 7 a.m.
- Reservations are site-specific. The Park District Reservations staff is available to help you choose the site that meets your needs, or view sites online at www.ebparks.org/camping.



**Healthy Parks
Healthy People**

