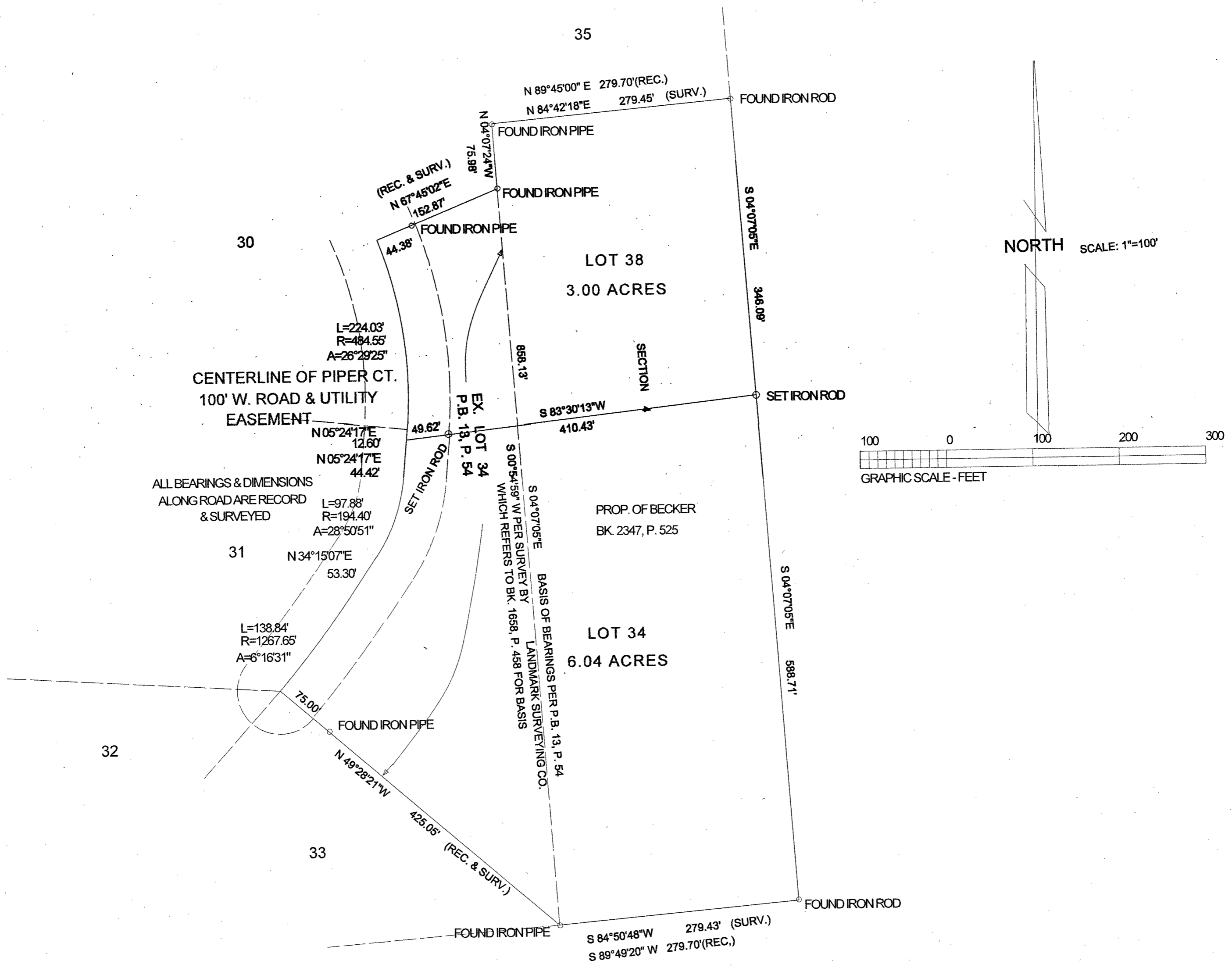


RESUBDIVISION OF THE RESUBDIVISION PLAT OF LOT 34 OF TROY AIRPARK PLAT 5

& PART OF THE N.W. FRACTIONAL 1/4 OF SEC. 4, T. 49 N., R. 1 W. LINCOLN CO., MO.

Recorded in Lincoln County, Missouri
 Recording Date/Time: 09/27/2021 at 11:52:25 AM
 Instr #: 2021012858
 Book: 15 Page: 5
 Type: PLAT
 Pages: 1
 Fee: \$44.00 \$ 20210011773
 WILLIAM BECKER
 Dottie D. Crenehow
 Recorder of Deeds



SURVEYOR'S CERTIFICATE:

THIS IS TO CERTIFY THAT AT THE REQUEST OF WILLIAM BECKER THAT WE HAVE, DURING NOV., 2018 SURVEYED AND SUBDIVIDED A TRACT OF LAND BEING LOT 34 OF TROY AIRPARK PLAT 5 AND PART OF THE NORTHWEST FRACTIONAL 1/4 OF SECTION 4, TOWNSHIP 49 NORTH, RANGE 1 WEST, AND THAT THE RESULTS ARE CORRECTLY SHOWN HEREON. THIS SURVEY AND PLAT ARE IN ACCORDANCE WITH THE CURRENT MINIMUM STANDARDS FOR PROPERTY BOUNDARY SURVEYS ADOPTED BY THE MISSOURI BOARD FOR ARCHITECTS, PROFESSIONAL ENGINEERS AND PROFESSIONAL LAND SURVEYORS, (20 CSR 2030-16.0). THIS SURVEY AND PLAT MEET THE REQUIREMENTS FOR A RURAL SURVEY.

DALE W. WALTERMAN PLS-1851
 DATE: 9/27/2021


OWNER'S NOTARY:

STATE OF MISSOURI)
 COUNTY OF Lincoln)
 ON THIS 9 27 2021 BEFORE ME PERSONALLY APPEARED William & Gloria Becker TO ME KNOWN TO BE THE PERSON DESCRIBED IN AND WHO EXECUTED THE FOREGOING INSTRUMENT AND ACKNOWLEDGED THAT THEY EXECUTED THE SAME AS THEIR FREE ACT AND DEED.

IN WITNESS WHEREOF, I HAVE HEREUNTO SET MY HAND AND AFFIXED MY OFFICIAL SEAL IN THE COUNTY AND STATE AFORESAID, THE DAY AND YEAR FIRST ABOVE WRITTEN.

MY TERM EXPIRES April 6, 2024

Stephanie Paasch
 NOTARY PUBLIC SIGNATURE
 PLEASE PRINT NAME



THE TRUSTEES OF TROY AIRPARK APPROVE OF THIS SUBDIVISION PLAT IN ITS ENTIRETY.

BY: William Becker TITLE: Trustee


TRUSTEE'S NOTARY:

STATE OF MISSOURI)
 COUNTY OF Lincoln)
 ON THIS 9 27 2021 BEFORE ME PERSONALLY APPEARED Dean Becker TO ME KNOWN TO BE THE PERSON DESCRIBED IN AND WHO EXECUTED THE FOREGOING INSTRUMENT AND ACKNOWLEDGED THAT HE EXECUTED THE SAME AS HIS FREE ACT AND DEED.

IN WITNESS WHEREOF, I HAVE HEREUNTO SET MY HAND AND AFFIXED MY OFFICIAL SEAL IN THE COUNTY AND STATE AFORESAID, THE DAY AND YEAR FIRST ABOVE WRITTEN.

MY TERM EXPIRES April 6, 2024

Stephanie Paasch
 NOTARY PUBLIC SIGNATURE
 PLEASE PRINT NAME



OWNER'S CERTIFICATE:

THE UNDERSIGNED, BEING THE OWNERS OF THE TRACT OF LAND DESCRIBED IN THE FOREGOING SURVEYOR'S CERTIFICATE HAVE CAUSED SAID TRACT TO BE SUBDIVIDED IN THE MANNER SHOWN HEREON WHICH PLAT SHALL HEREAFTER BE KNOWN AS THE "RESUBDIVISION OF LOT 34 OF TROY AIRPARK PLAT 5".

THIS RESUBDIVISION SHALL BE SUBJECT TO THE COVENANTS, CONDITIONS AND RESTRICTIONS OF TROY AIRPARK AS RECORDED IN BOOK 863, PAGE 103 OF THE LINCOLN COUNTY RECORDER OF DEEDS OFFICE.

IN WITNESS WHEREOF, WE HAVE HEREONTO SET OUR HANDS THIS DAY OF DEC., 2018

William M. Becker Gloria J. Becker
 WILLIAM M. BECKER GLORIA J. BECKER

BY: William M. & Gloria J. Becker TITLE: Trustee
 WILLIAM M. & GLORIA J. BECKER REVOCABLE TRUST

LANDMARK SURVEYING CO.
 802 E. Main St., Wentzville, Mo., 63385
 636-332-9190 327-5853 FAX: 332-9285
 SHANE@LANDMARKSURVEYMO.COM

RESUBDIVISION PLAT

drawn: DWW	chd:	rev: DWW	job no:
date: 11-29-18	date:	date: 9-17-21	