

Dottie D. Crenshaw
Recorder of Deeds

WILLIAM BECKER

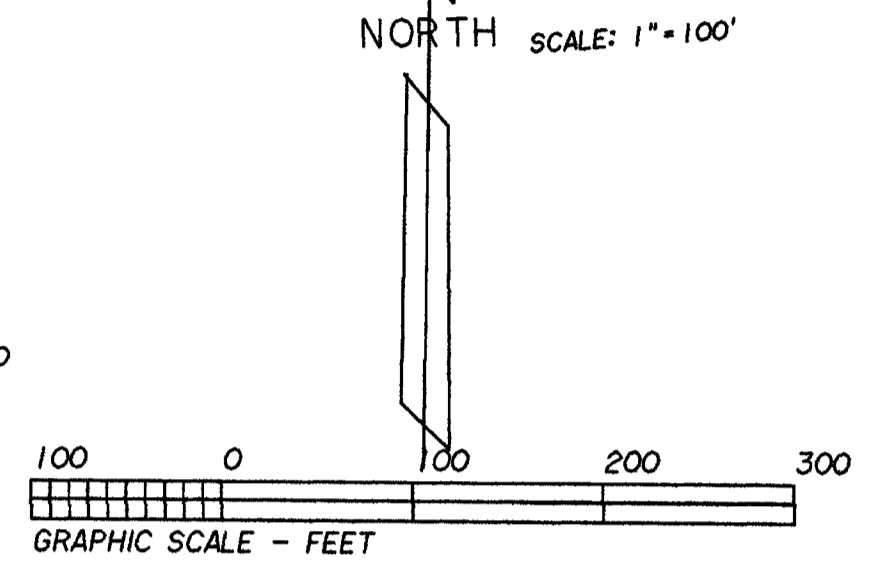
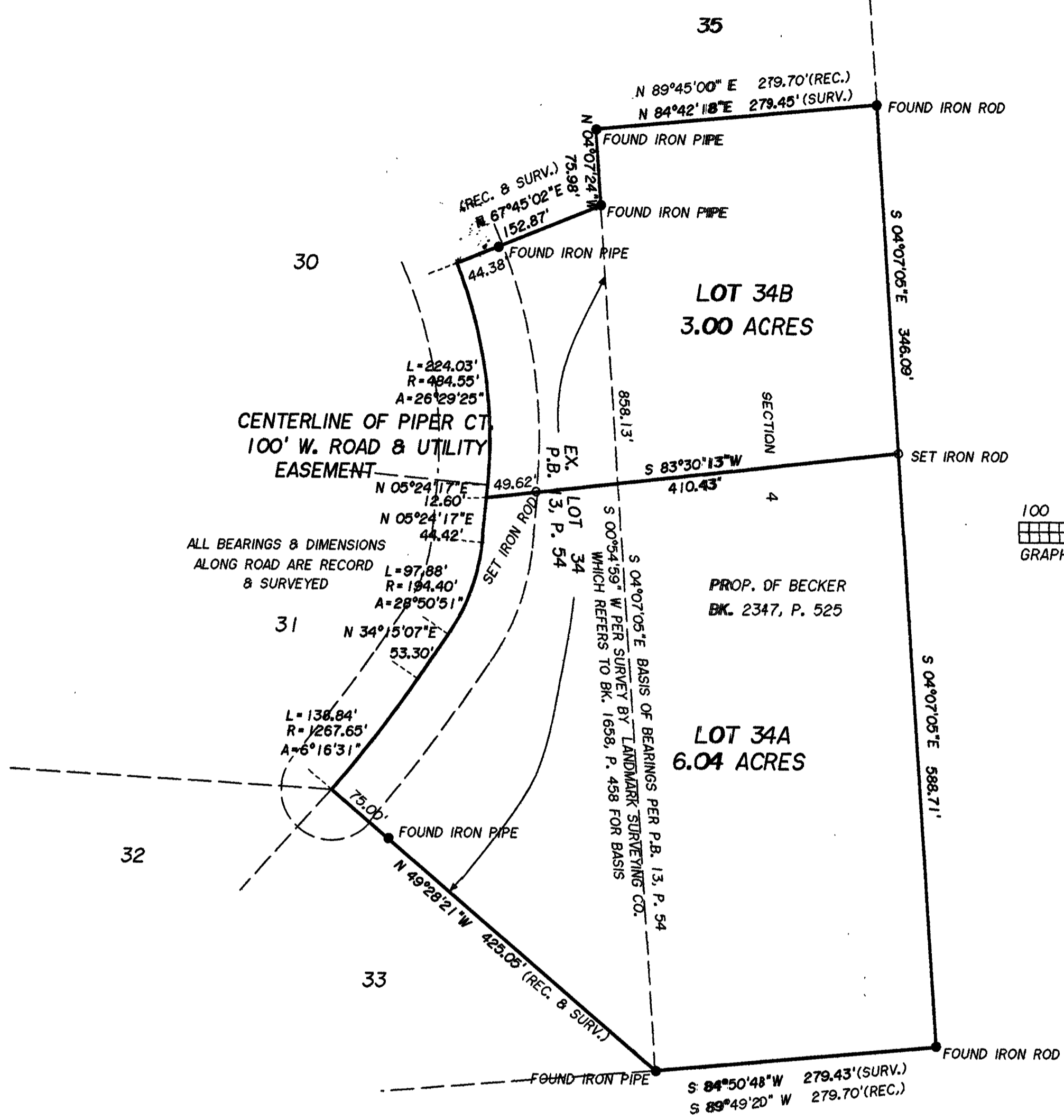
See Surveyor's Affidavit recorded in
Book 2470 Page 102 of the Lincoln
County Records.

RESUBDIVISION PLAT

LOT 34 OF TROY AIRPARK PLAT 5

& PART OF THE N.W. FRACTIONAL 1/4 OF

SEC. 4, T. 49 N., R. 1 W. LINCOLN CO., MO.



SURVEYOR'S CERTIFICATE:
THIS IS TO CERTIFY THAT AT THE REQUEST OF WILLIAM BECKER THAT WE HAVE, DURING NOV., 2018 SURVEYED AND SUBDIVIDED A TRACT OF LAND BEING LOT 34 OF TROY AIRPARK PLAT 5 AND PART OF THE NORTHWEST FRACTIONAL 1/4 OF SECTION 4, TOWNSHIP 49 NORTH, RANGE 1 WEST, AND THAT THE RESULTS ARE CORRECTLY SHOWN HEREON. THIS SURVEY AND PLAT ARE IN ACCORDANCE WITH THE CURRENT MINIMUM STANDARDS FOR PROPERTY BOUNDARY SURVEYS ADOPTED BY THE MISSOURI BOARD FOR ARCHITECTS, PROFESSIONAL ENGINEERS AND PROFESSIONAL LAND SURVEYORS. (20 CSR 2030-16.0). THIS SURVEY AND PLAT MEET THE REQUIREMENTS FOR A RURAL SURVEY.

DALE W. WALTERMAN PLS-1851
DATE: 12-17-2018


OWNER'S CERTIFICATE:
THE UNDERSIGNED, BEING THE OWNERS OF THE TRACT OF LAND DESCRIBED IN THE FOREGOING SURVEYOR'S CERTIFICATE HAVE CAUSED SAID TRACT TO BE SUBDIVIDED IN THE MANNER SHOWN HEREON WHICH PLAT SHALL HEREAFTER BE KNOWN AS THE " RESUBDIVISION OF LOT 34 OF TROY AIRPARK PLAT 5".

IN WITNESS WHEREOF, WE HAVE HEREONTO SET OUR HANDS THIS
1st DAY OF FEBRUARY 2019
William M. Becker *Gloria J. Becker*
WILLIAM M. BECKER GLORIA J. BECKER

BY *William M. Becker* TITLE: *Trustee*
WILLIAM M. & GLORIA J. BECKER REVOCABLE TRUST

OWNER'S NOTARY:
STATE OF MISSOURI)
COUNTY OF Lincoln)
ON THIS 15th February 2019 BEFORE ME PERSONALLY APPEARED William & Gloria Becker, TO ME KNOWN TO BE THE PERSON DESCRIBED IN AND WHO EXECUTED THE FOREGOING INSTRUMENT AND ACKNOWLEDGED THAT THEY EXECUTED THE SAME AS THEIR FREE ACT AND DEED.


IN WITNESS WHEREOF, I HAVE HEREUNTO SET MY HAND AND AFFIXED MY OFFICIAL SEAL IN THE COUNTY AND STATE AFORESAID, THE DAY AND YEAR FIRST ABOVE WRITTEN.
MY TERM EXPIRES July 21, 2021
Debra K. Bunfill
NOTARY PUBLIC SIGNATURE
Debra K. Bunfill
PLEASE PRINT NAME



THE TRUSTEES OF TROY AIRPARK APPROVE OF THIS SUBDIVISION PLAT IN ITS ENTIRETY.
BY: *William Becker* TITLE: *Trustee*

TRUSTEE'S NOTARY:
STATE OF MISSOURI)
COUNTY OF Lincoln)
ON THIS 15th February 2019 BEFORE ME PERSONALLY APPEARED Debra K. Bunfill, TO ME KNOWN TO BE THE PERSON DESCRIBED IN AND WHO EXECUTED THE FOREGOING INSTRUMENT AND ACKNOWLEDGED THAT HE EXECUTED THE SAME AS FREE ACT AND DEED.

IN WITNESS WHEREOF, I HAVE HEREUNTO SET MY HAND AND AFFIXED MY OFFICIAL SEAL IN THE COUNTY AND STATE AFORESAID, THE DAY AND YEAR FIRST ABOVE WRITTEN.
MY TERM EXPIRES July 21, 2021
Debra K. Bunfill
NOTARY PUBLIC SIGNATURE
Debra K. Bunfill
PLEASE PRINT NAME



LANDMARK SURVEYING CO.
802 E. Main St., Wentzville, Mo., 63385
636-332-9190 327-5853 FAX: 332-9285
SHANE@LANDMARKSURVEYMO.COM

RESUBDIVISION PLAT			
drwn: DWW	chd:	rev:	job no:
date: 11-29-18	date:	date:	