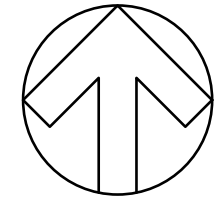


File name: \\UK.VSP\GROUP\COMMON\DATA\PROJECTS\70012000\70012724 - CRAIGFOOT ALLOTMENTS\SE MODELS AND DRAWINGS\DEVELOPMENT\AUTOCAD\STAGE 3\2724-WSP-SK-000.DWG, printed on 08 June 2022 09:05:20, by M.Lacod, Scott







EXISTING
CO-OP STORE

ANTERMONY ROAD

EXTENT OF
ADOPTABLE FOOTWAY

KEY TO HEALTH AND SAFETY SYMBOLS

-  INDICATES A RESIDUAL RISK
REQUIRING A COMPULSORY ACTION.
-  INDICATES A RESIDUAL RISK FOR
INFORMATION.
-  INDICATES A RESIDUAL RISK
REQUIRING A PROHIBITIVE ACTION.
-  INDICATES A RESIDUAL RISK AS A
WARNING.

DO NOT SCALE

NOTES

- ALL DIMENSIONS ARE IN METRES UNLESS STATED OTHERWISE.
- THIS DRAWING SHOULD BE READ IN CONJUNCTION WITH ALL OTHER RELEVANT ENGINEERING DETAILS AND DRAWINGS.
- ALL WORKS TO BE CARRIED OUT IN ACCORDANCE WITH SPECIFICATION FOR HIGHWAY WORKS.
- ANY DISCREPANCIES SHOULD BE REPORTED TO THE ENGINEER IMMEDIATELY SO THAT CLARIFICATION CAN BE SOUGHT PRIOR TO THE COMMENCEMENT OF WORKS.
- THE CONTRACTOR IS TO KEEP A RECORD OF ANY VARIATIONS MADE ON SITE SO THAT "AS-BUILT" DRAWINGS CAN BE PREPARED ON COMPLETION OF THE PROJECT.
- ANY VARIATIONS ARE TO BE AGREED WITH THE ENGINEER AND THE RELEVANT APPROVALS IN PLACE PRIOR TO THE COMMENCEMENT OF WORK.
- ANY WORK CARRIED OUT PRIOR TO THE RELEVANT APPROVALS BEING IN PLACE IS DONE SO AT THE CLIENT'S RISK.
- TOPOGRAPHICAL SURVEY PRODUCED BY A THIRD PARTY. WSP CANNOT BE HELD RESPONSIBLE FOR THE ACCURACY OF STATIONS AND ASSOCIATED SURVEY WORKS.
- FOR EXISTING CONSTRAINTS AND UTILITIES PLEASE REFER TO DRAWING 2724-WSP-UT-001.
- FOR STANDARD DETAILS PLEASE REFER TO DRAWING 2724-WSP-SK-004.
- CONTRACTOR TO SATISFY THEMSELVES THAT ALL BURIED OR OVERHEAD SERVICES ARE ON SITE HAVE BEEN IDENTIFIED, MARKED, PROTECTED AND DISCONNECTED OR DIVERTED AS REQUIRED, PRIOR TO COMMENCING WORKS.
- CONTRACTOR TO SATISFY THEMSELVES WITH ALL AVAILABLE SITE INVESTIGATION REPORTS AND ADVISE IN RELATION TO EXISTING GROUND CONDITIONS, CONTAMINATION AND RISK AREAS.
- POLY TUNNELS TO BE CONTRACTOR DESIGNED.

RELEVANT SITE DOCUMENTS

2724-WSP-UT-001	EXISTING CONSTRAINTS
2724-WSP-SK-001	GENERAL ARRANGEMENT
2724-WSP-SK-002	PROPOSED LEVELS
2724-WSP-SK-003	SETTING OUT
2724-WSP-SK-004	STANDARD DETAILS
2724-WSP-SK-005	KERBING LAYOUT
2724-WSP-SK-006	FINISHES PLAN
SUPPLEMENTARY PHASE 2 GROUND INVESTIGATION REPORT	
CRAIGFOOT FLOOD ASSESSMENT REPORT	

LEGEND:

-  EXISTING TREES TO BE REMOVED

P01	08/06/22	SM	FIRST ISSUE	SM	AP
REV	DATE	BY	DESCRIPTION	CHK	APP

DRAWING STATUS: FOR INFORMATION



7 Lochside View, Edinburgh Park, Edinburgh, EH12 9DH, UK
T+ 44 (0) 131 344 2300, F+ 44 (0) 131 344 2301
wsp.com

CLIENT: EAST DUNBARTONSHIRE COUNCIL

ARCHITECT:

SITE/PROJECT: CRAIGFOOT ALLOTMENTS

TITLE: CRAIGFOOT ALLOTMENTS
TREE REMOVAL LAYOUT

SCALE @ A1: 1:250	CHECKED: SM	APPROVED: AB
PROJECT NO: 70012724	DESIGNED: SM	DRAWN: SM
	DATE: JUNE 2022	

DRAWING No: 2724-WSP-SK-009	REV: P01
--------------------------------	-------------

© WSP UK Ltd

Reproduced by permission of Ordnance Survey on
behalf of HMSO.© Crown copyright and database rights
2017. All rights reserved. East Dunbartonshire Council
OS Licence Number 100020774.