




CRYSTAL OAKS METRO DISTRICT ROADWAY MAP PITKIN COUNTY, COLORADO EXISTING CONDITIONS ON 12/12/2023

MAP SCALE = 1:1400 MAP LAYOUT IS BASED ON PITKIN COUNTY MAPS GIS DATA
ROAD WIDTHS ARE NOT TO SCALE



LEGEND:

-  DISTRICT ROADWAYS UNPAVED
-  DISTRICT BRIDGE WITH TIMBER RUNNERS & PLANKS OVER STEEL BEAMS & CONCRETE BUTTRESSES
-  APPROXIMATE LINE OF SHALLOW OPEN DRAINAGE DITCH

