

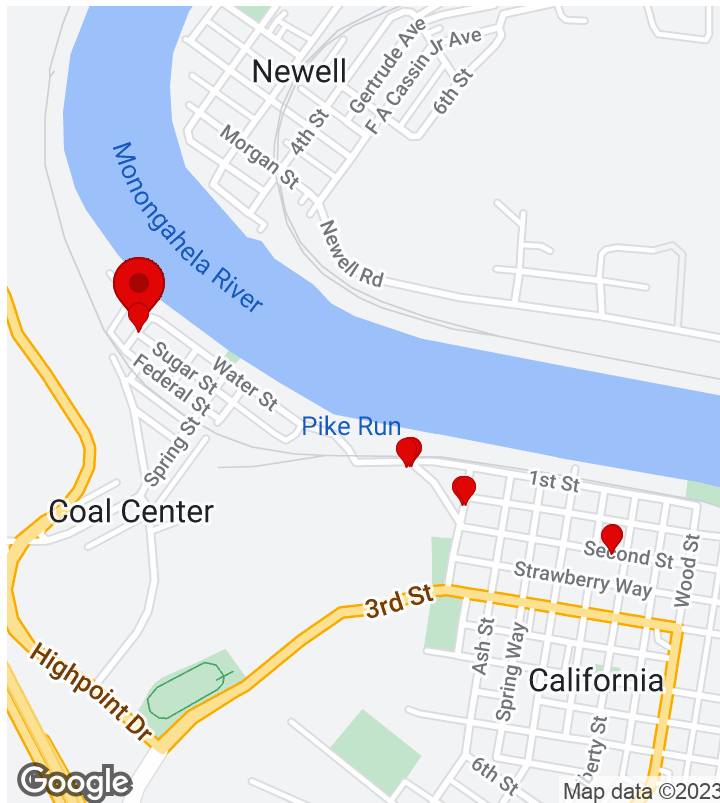
Pennsylvania Data Collection - Final



Investigation of data points along the Ohio River, Monongahela River, and the Allegheny River. This Data Set also includes California Township and Coal Center.

February 14, 2023

7/1/2023, 5:12:51 AM UTC



CREATED

🕒 2/14/2023, 1:58:07 PM UTC

👤 by Monique Rydel

UPDATED

🕒 7/1/2023, 5:12:51 AM UTC

👤 by Monique Rydel

LOCATION

📍 40.071349, -79.901550

General Report Information

Date	February 14, 2023
River/Body of Water	California Township (Incl. Coal Center), Collection of Additional Samples
Personnel	Monique Rydel, Susan Pulliam
Start Time	08:58
Travel Method	Land

Weather Information

Air Temperature (c)	-3
Wind Speed (mph)	2.2

Site Locations (4 Items)

Site Locations - 1. California Township (Incl. Coal Center) - CT, 11 Lead

Weather

Air Temperature (c)	-3
Weather Condition	Sunny
Wind Speed (mph)	2.2
Humidity (%)	86
Precipitation (mm)	0


Way Point Prefix	California Township (Incl. Coal Center) - CT
Way Point Number	11 Lead
Time at Way Point	08:58
Way Point Description	Cable Location
Are there visible signs indicating a cable crossing?	N/A
Is there visible cable at location?	N/A
Was there a general site sample collected?	Yes


Sample Information - Other (2 Items)

Sample Information - Other - 1. Lead Scraping, 11

Type of Sample for Other (Water, Sediment, Cable, Manhole, Splice Box, etc.)	Lead Scraping
Location of Collected Sediment Sample - Other	Other
Time of Collection - Other	09:00
Sample Prefix - Other	CT
Sample ID (#) - Other	11
Duplicate Collected - Other	No
Additional Notes - Other (if any)	None.

Photo of Site for Sample(s)





Sample Information - Other - 2. Lead Scraping, 8

Type of Sample for Other (Water, Sediment, Cable, Manhole, Splice Box, etc.)	Lead Scraping
Location of Collected Sediment Sample - Other	Other
Time of Collection - Other	09:47
Sample Prefix - Other	CT
Sample ID (#) - Other	8
Duplicate Collected - Other	No
Additional Notes - Other (if any)	None.

Photo of Site for Sample(s)



Site Photos



Site Locations - 2. California Township (Incl. Coal Center) - CT, 8

Weather

Air Temperature (c) | 0





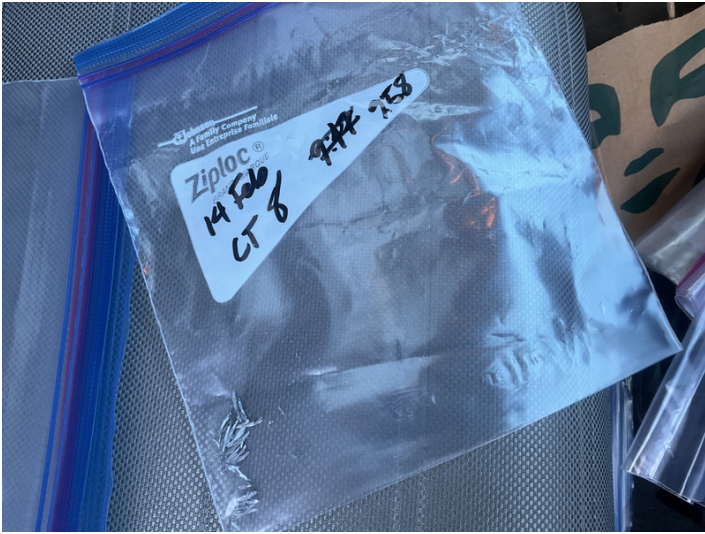
Weather Condition | Sunny

Wind Speed (mph)	3.8
Humidity (%)	81
Precipitation (mm)	0
Way Point Prefix	California Township (Incl. Coal Center) - CT
Way Point Number	8
Time at Way Point	09:58
Way Point Description	Cable Location
Are there visible signs indicating a cable crossing?	N/A
Is there visible cable at location?	N/A
Was there a general site sample collected?	Yes

Sample Information - Other (1 Item)

Sample Information - Other - 1. Lead Scraping, 8

Type of Sample for Other (Water, Sediment, Cable, Manhole, Splice Box, etc.)	Lead Scraping
Location of Collected Sediment Sample - Other	Other
Time of Collection - Other	09:58
Sample Prefix - Other	CT
Sample ID (#) - Other	8
Duplicate Collected - Other	No
Additional Notes - Other (if any)	None.
Photo of Site for Sample(s)	



Site Photos



Site Locations - 3. California Township (Incl. Coal Center) - CT, 6

Weather

Air Temperature (c)	2
Weather Condition	Sunny
Wind Speed (mph)	2.2
Humidity (%)	69
Precipitation (mm)	0




Way Point Prefix	California Township (Incl. Coal Center) - CT
Way Point Number	6
Time at Way Point	10:06
Way Point Description	Cable Location
Are there visible signs indicating a cable crossing?	N/A
Is there visible cable at location?	N/A
Was there a general site sample collected?	Yes

Sample Information - Other (1 Item)

Sample Information - Other - 1. Lead Scraping, 6

Type of Sample for Other (Water, Sediment, Cable, Manhole, Splice Box, etc.)	Lead Scraping
Location of Collected Sediment Sample - Other	Other
Time of Collection - Other	10:07
Sample Prefix - Other	CT
Sample ID (#) - Other	6
Duplicate Collected - Other	Yes
Additional Notes - Other (if any)	None.

Photo of Site for Sample(s)



Site Photos



Site Locations - 4. California Township (Incl. Coal Center) - CT, 3

Weather

Air Temperature (c)	5
Weather Condition	Sunny
Wind Speed (mph)	6.9
Humidity (%)	60
Precipitation (mm)	0
Way Point Prefix	California Township (Incl. Coal Center) - CT
Way Point Number	3
Time at Way Point	10:30
Way Point Description	Cable Location
Are there visible signs indicating a cable crossing?	N/A
Is there visible cable at location?	N/A
Was there a general site sample collected?	Yes


Sample Information - Other (1 Item)

Sample Information - Other - 1. Lead Scraping, 3

Type of Sample for Other (Water, Sediment, Cable, Manhole, Splice Box, etc.)	Lead Scraping
Location of Collected Sediment Sample - Other	Other

Time of Collection - Other	10:31
Sample Prefix - Other	CT
Sample ID (#) - Other	3
Duplicate Collected - Other	No
Additional Notes - Other (if any)	None.

Photo of Site for Sample(s)



Site Photos

