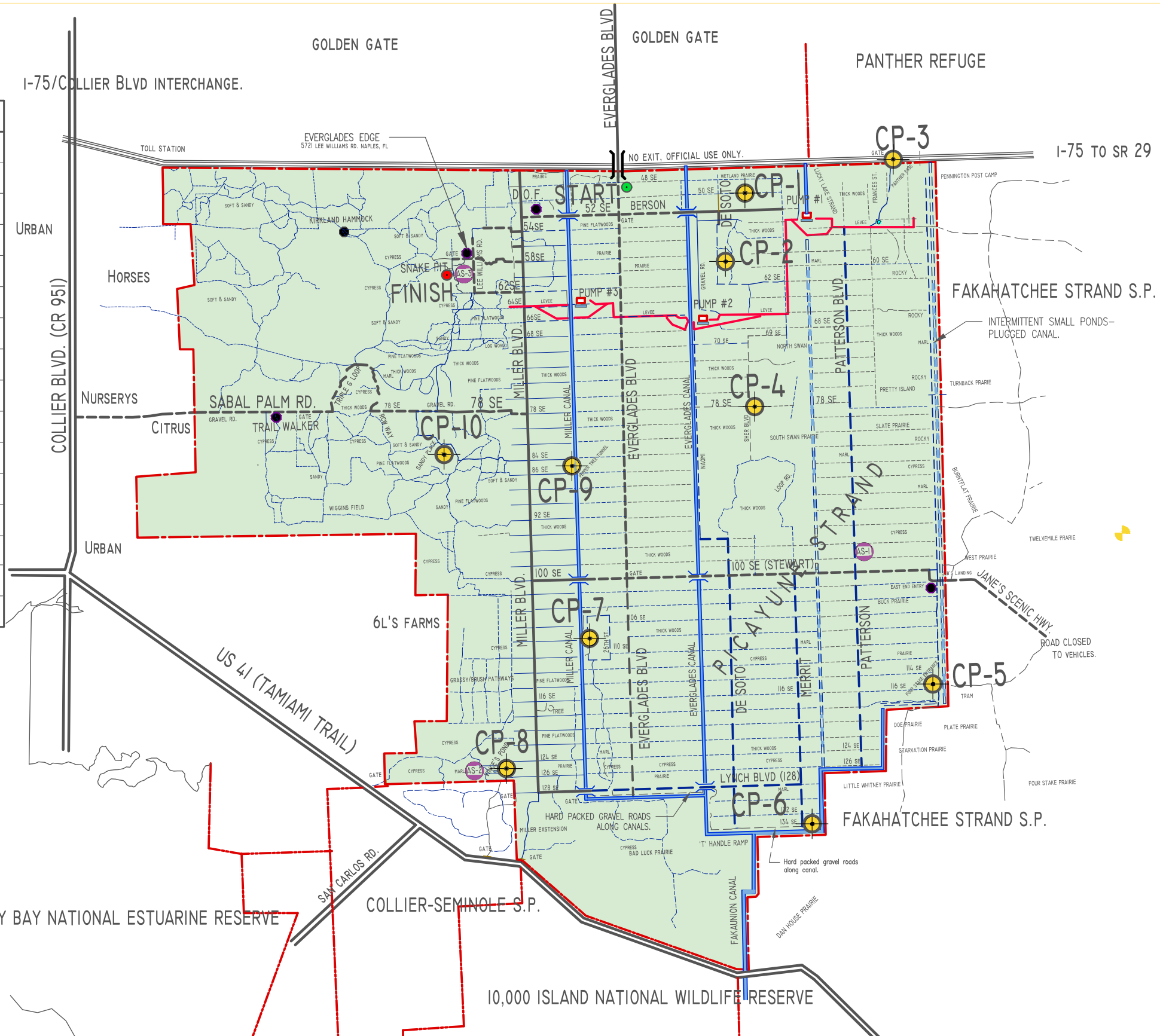
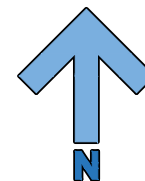



	LATITUDE	LONGITUDE	DISTANCE TO NEXT PLACE. (MILES)	REMARKS
● START	N 26° 00' 000"	W 81° 00' 000"	CP-1	START
CP-1	N 26° 08' 752"	W 81° 30' 578"	CP-2	
CP-2	N 26° 00' 000"	W 81° 00' 000"	CP-3	
CP-3	N 26° 09' 192"	W 81° 28' 035"	CP-4	
CP-4	N 26° 00' 000"	W 81° 00' 000"	CP-5	
CP-5	N 26° 00' 000"	W 81° 00' 000"	CP-6	
CP-6			CP-7	
CP-7			CP-8	
CP-8			CP-9	
CP-9	N 26° 04' 951"	W 81° 33' 284"	CP-10	
CP-10	N 26° 05' 100"	W 81° 35' 312"	AS-3	
● FINISH AS-3			START	
AS-1			—	
AS-2			—	

● CP-# = CHECK POINT SYMBOL.  
 ● AS-# = AID STATION SYMBOL.



# 2018 TOUR DE PICAYUNE - DURRWALKER CUP BICYCLE CROSS COUNTRY COURSE



RACE DATE: JUNE 2, 2018 (PRE-LIMINARY PLAN 5/13/18.)