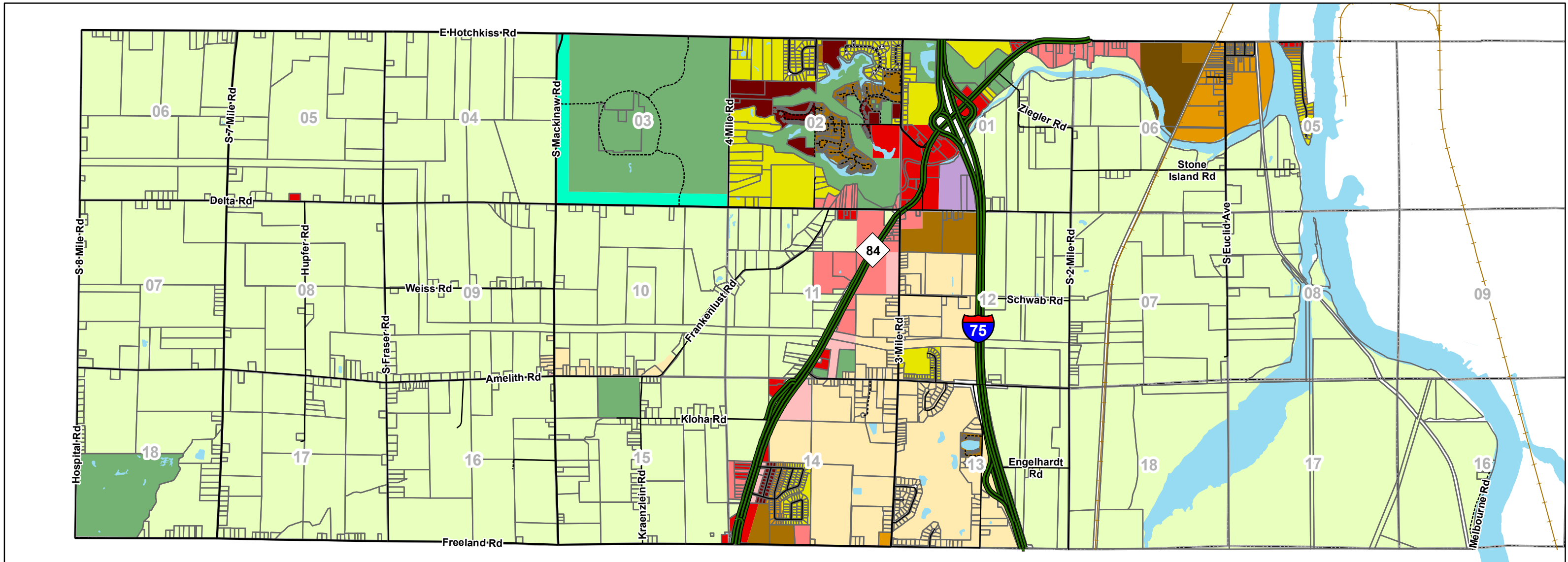
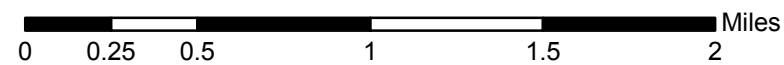



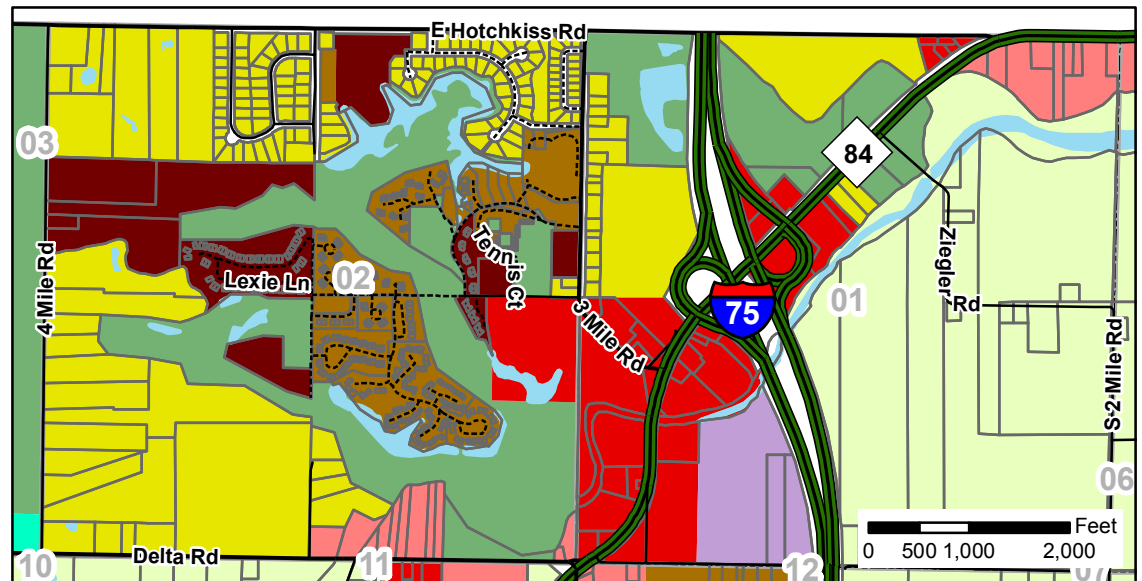
Frankenlust Twp. Zoning

DISCLAIMER This map is intended for general planning purposes only. The information has not been verified, and was compiled from very generalized information and therefore, SHOULD NOT BE USED FOR ANY SITE SPECIFIC PURPOSES. Bay County shall not be responsible for any direct or consequential damage resulting from any use of this information.

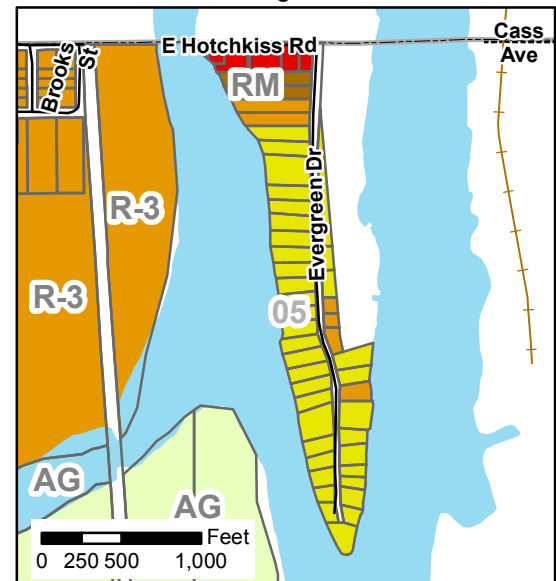
- Legend**
- Railroads
 - Private Roads
 - State Trunklines
 - Primary Roads
 - Local Roads
 - Parcels
 - Sections
 - Water Bodies
- Frankenlust Twp. Zoning Classifications**
- AG: Agricultural
 - C-1: Neighborhood Commerical
 - C-2: Community Commerical
 - C-3: General Commerical
 - LI: Light Industrial
 - R-1: Single Family Residential
 - R-2: Single Family Residential
 - R-3: Single Family Residential
 - RF: Rural Small Farm
 - PR: Public Recreation
 - RM: Multiple Family Residential
 - RMH: Mobile Home Park
 - ROW: Road Right of Way
 - RT: Two Family



Sections 1 & 2, T.13N, R.04E



Middlegrounds



Brookeside Subdivision

