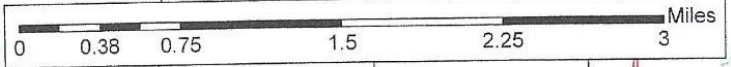


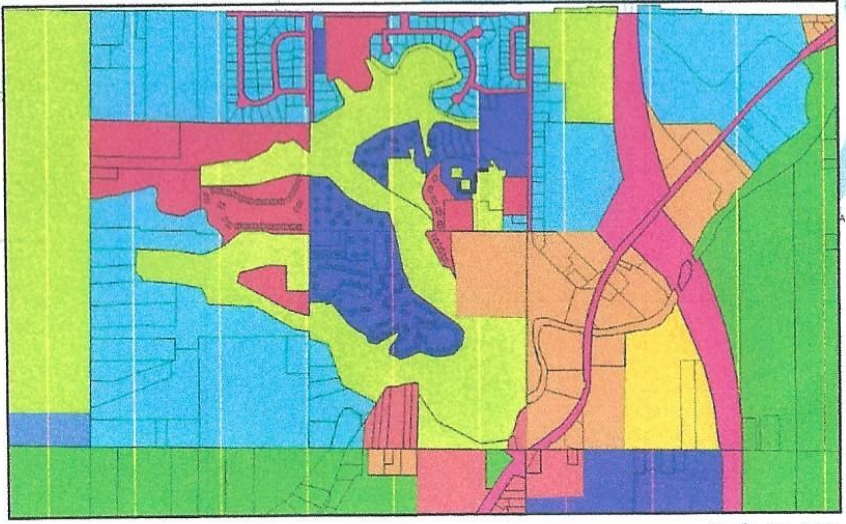

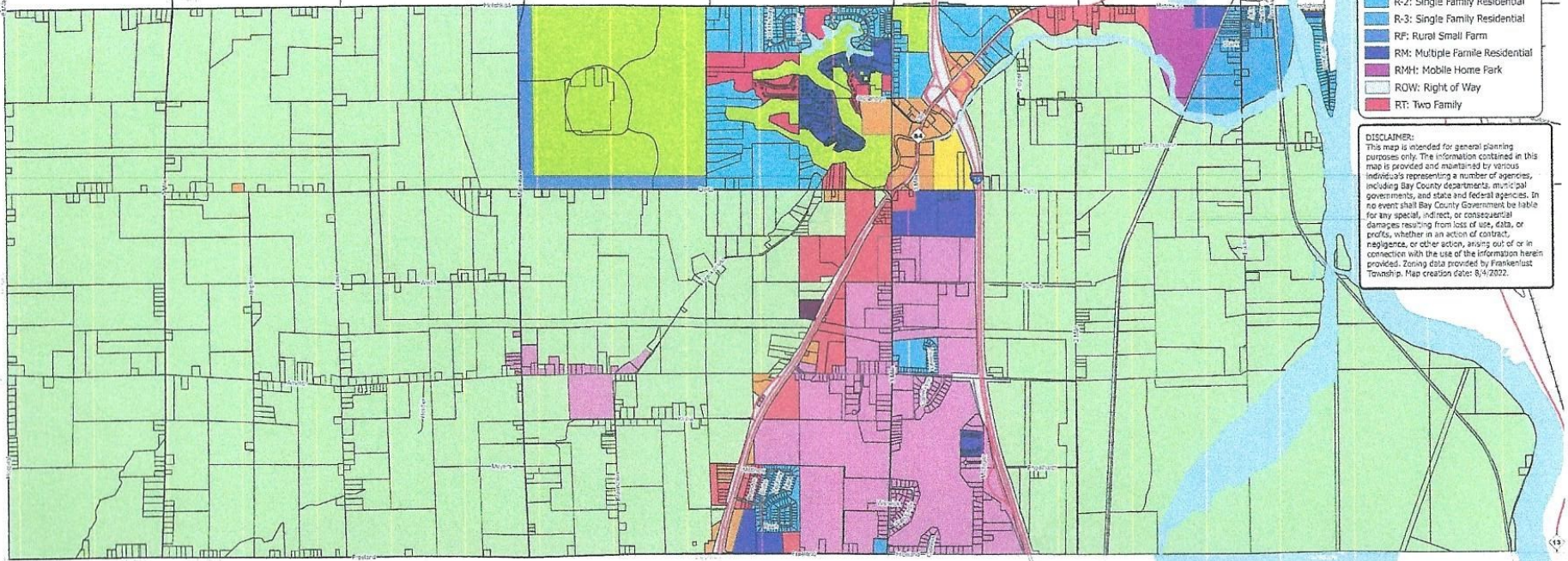


FRANKENLUST TOWNSHIP ZONING



- Zoning Legend**
- AG: Agricultural
 - C-1: Neighborhood Commercial
 - C-2: Community Commercial
 - C-3: General Commercial
 - LI: Light Industrial
 - FR: Public Recreation
 - PUD: Planned Unit Development
 - R-1: Single Family Residential
 - R-2: Single Family Residential
 - R-3: Single Family Residential
 - RF: Rural Small Farm
 - RM: Multiple Family Residential
 - RMH: Mobile Home Park
 - ROW: Right of Way
 - RT: Two Family

DISCLAIMER:
 This map is intended for general planning purposes only. The information contained in this map is provided and maintained by various individuals representing a number of agencies, including Bay County departments, municipal governments, and state and federal agencies. In no event shall Bay County Government be liable for any special, indirect, or consequential damages resulting from loss of use, data, or profits, whether in an action of contract, negligence, or other action, arising out of or in connection with the use of the information herein provided. Zoning data provided by Frankenlust Township. Map creation date: 8/4/2022.



8-8-2022