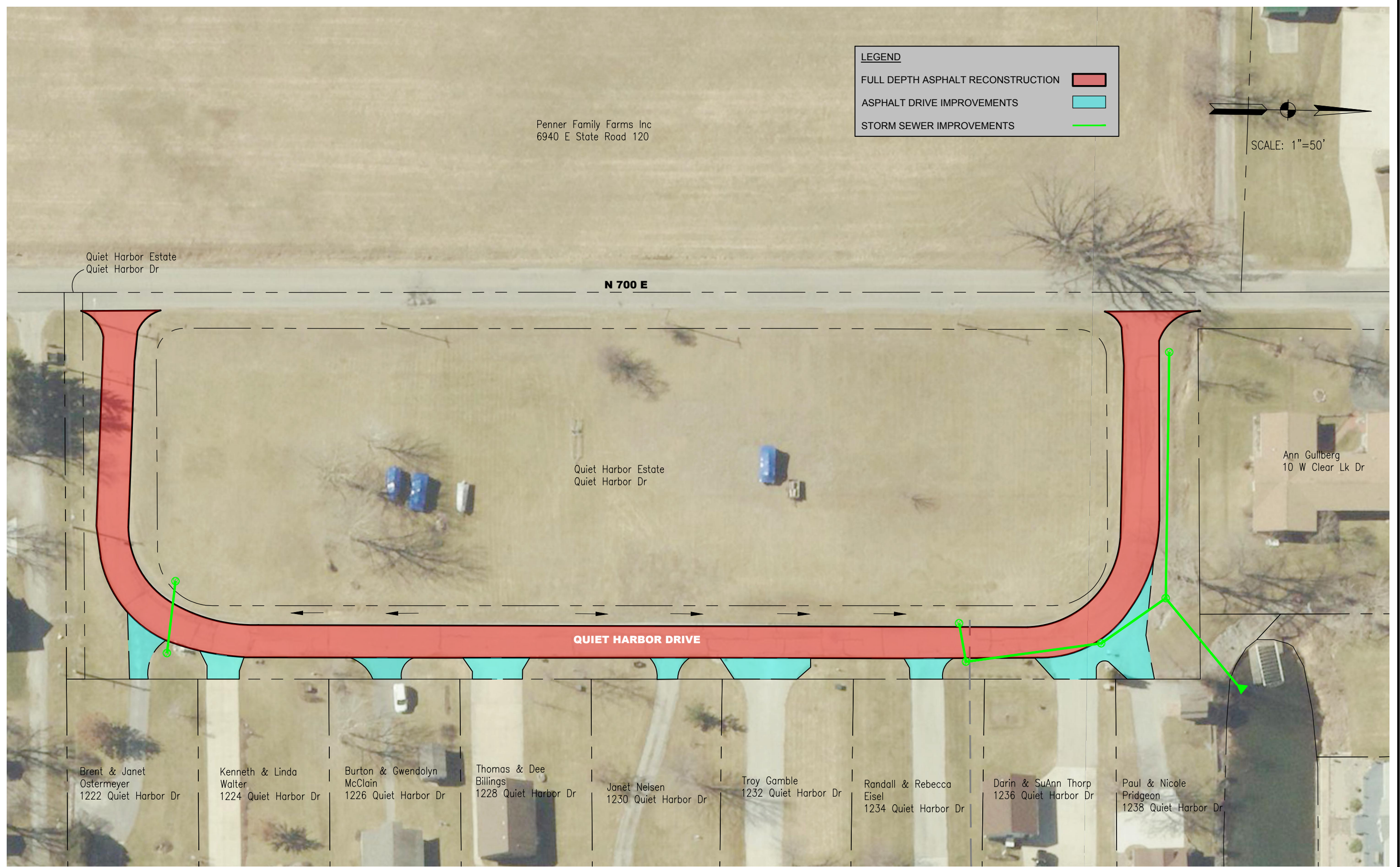


Date: August 29, 2022, 5:08pm User ID: tthurber
 File: X:\Projects\2017\766\512770 Clear Lk Eng 2017\XXXX 2022--2 CCMG Application\2021--2 CCMG.dwg Layout Tab: Q HARBOR

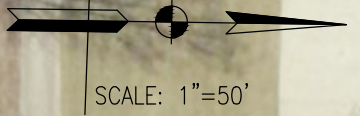


LEGEND

FULL DEPTH ASPHALT RECONSTRUCTION █

ASPHALT DRIVE IMPROVEMENTS █

STORM SEWER IMPROVEMENTS █



CLEAR LAKE INDIANA

**TOWN OF CLEAR LAKE
2023 STREET IMPROVEMENTS**

**PROJECT #1
QUIET HARBOR DRIVE**

NOT FOR CONSTRUCTION

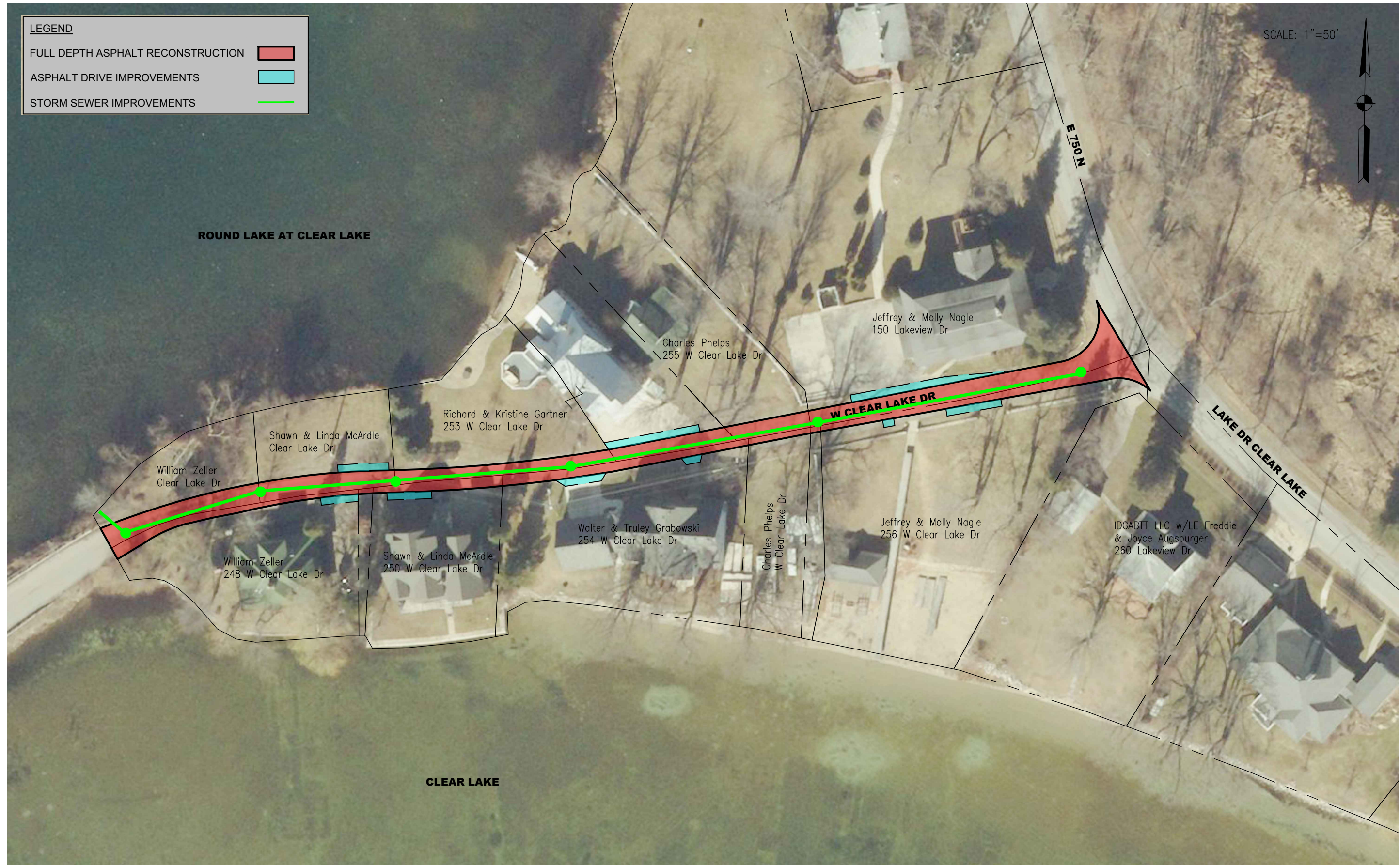
SHEET
OF
DRAWING NUMBER
Q HARBOR

SCALE: 1"=50'



LEGEND

- FULL DEPTH ASPHALT RECONSTRUCTION
- ASPHALT DRIVE IMPROVEMENTS
- STORM SEWER IMPROVEMENTS



Date: August 29, 2022, 5:19pm User ID: tthurber
 File: X:\Projects\2017\766\512770 Clear Lk Eng 2017\XXXX 2022--2 CCMG Application\2021--2 CCMG.dwg Layout Tab: W CLR LK



CLEAR LAKE TOWN OF CLEAR LAKE INDIANA
 2023 STREET IMPROVEMENTS
 PROJECT #2
 WEST CLEAR LAKE DRIVE

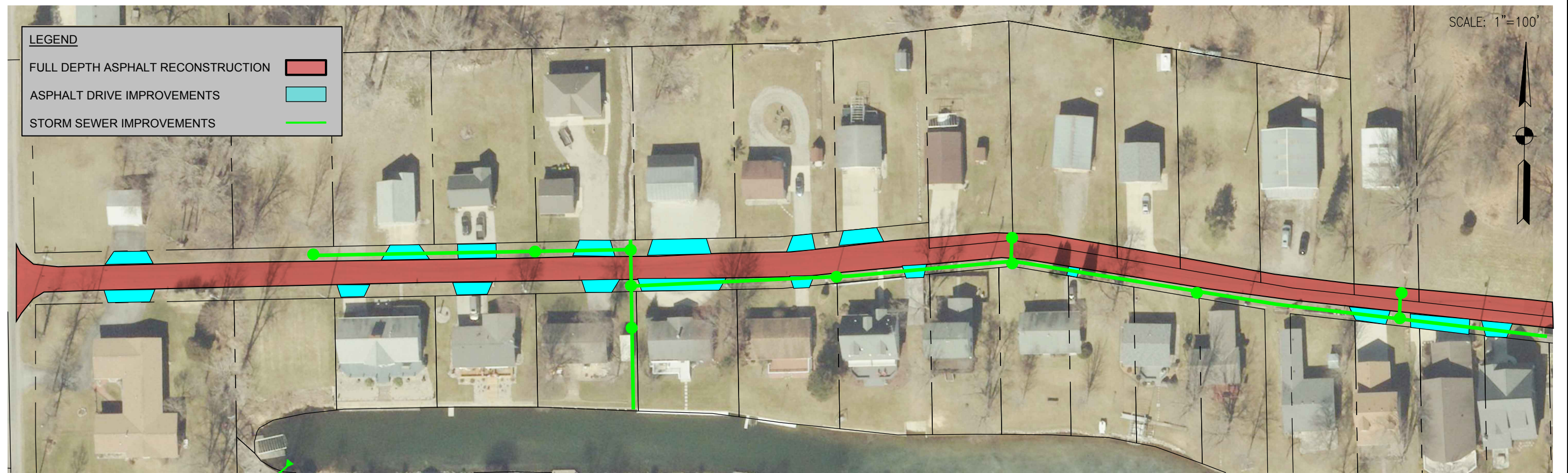
NOT FOR CONSTRUCTION

SHEET
 OF
 DRAWING NUMBER
W CLR LK

LEGEND

- FULL DEPTH ASPHALT RECONSTRUCTION
- ASPHALT DRIVE IMPROVEMENTS
- STORM SEWER IMPROVEMENTS

SCALE: 1"=100'



Date: August 29, 2022, 5:19pm User ID: tthurber
File: X:\Projects\2017\766\512770 Clear Lk Eng 2017\XXXX 2022--2 CCMG Application\2021--2 CCMG.dwg Layout Tab: W CLR LK 2



CLEAR LAKE TOWN OF CLEAR LAKE INDIANA
2023 STREET IMPROVEMENTS
PROJECT #3
WEST CLEAR LAKE DRIVE

NOT FOR CONSTRUCTION

SHEET
OF
DRAWING NUMBER
W CLR LK 2