

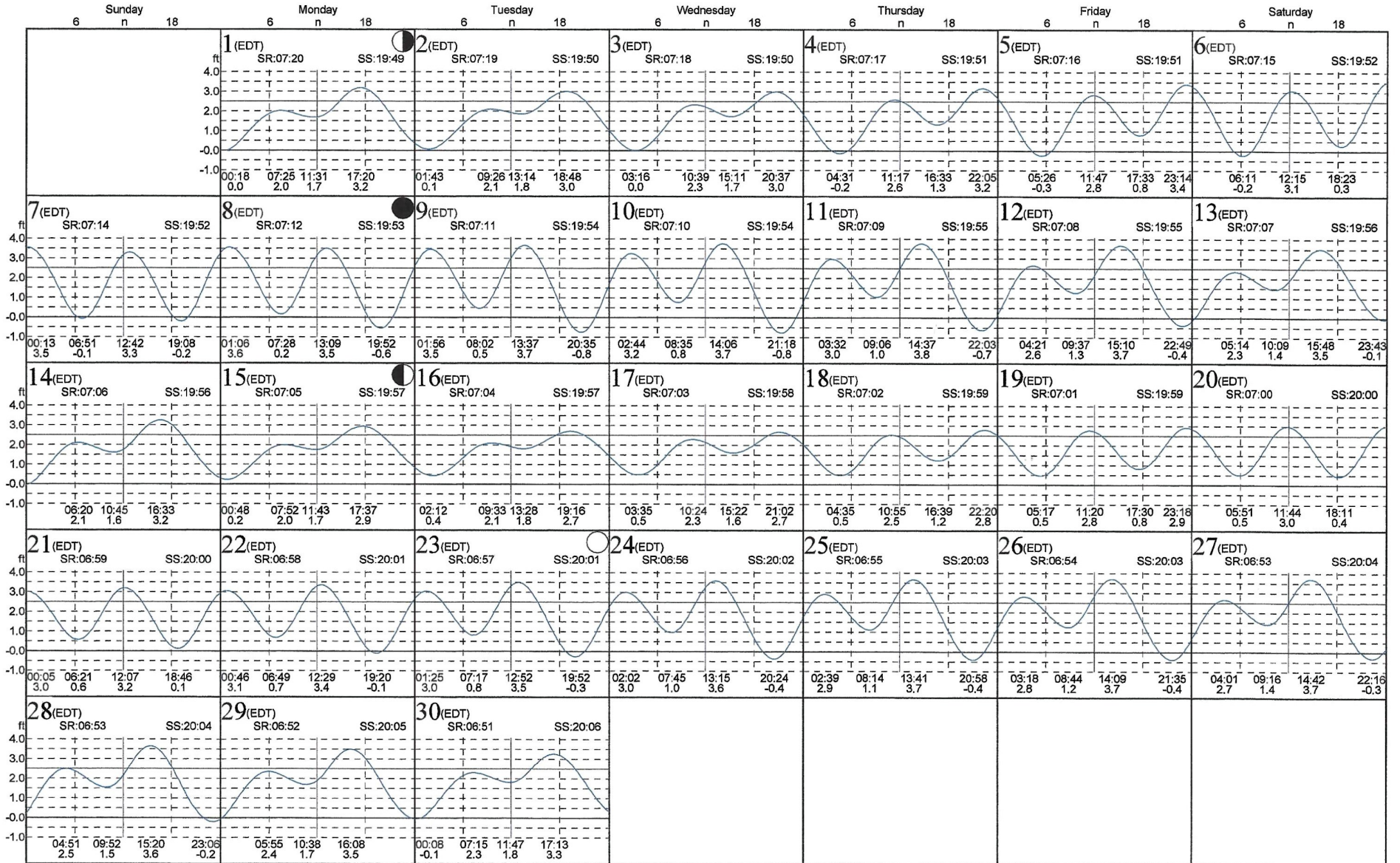
Tides:Hudson, Hudson Creek

based on Cedar Key, Way Key, Florida (NOAA)
28° 21' 42" N 82° 42' 36" W

Average Tides
Mean Range: 2.5 ft
MHHW: 3.5 ft
Mean Tide: 1.8 ft

Monthly High & Low
High April 11, 14:37 3.8 ft
Low April 10, 21:18 -0.8 ft

April 2024



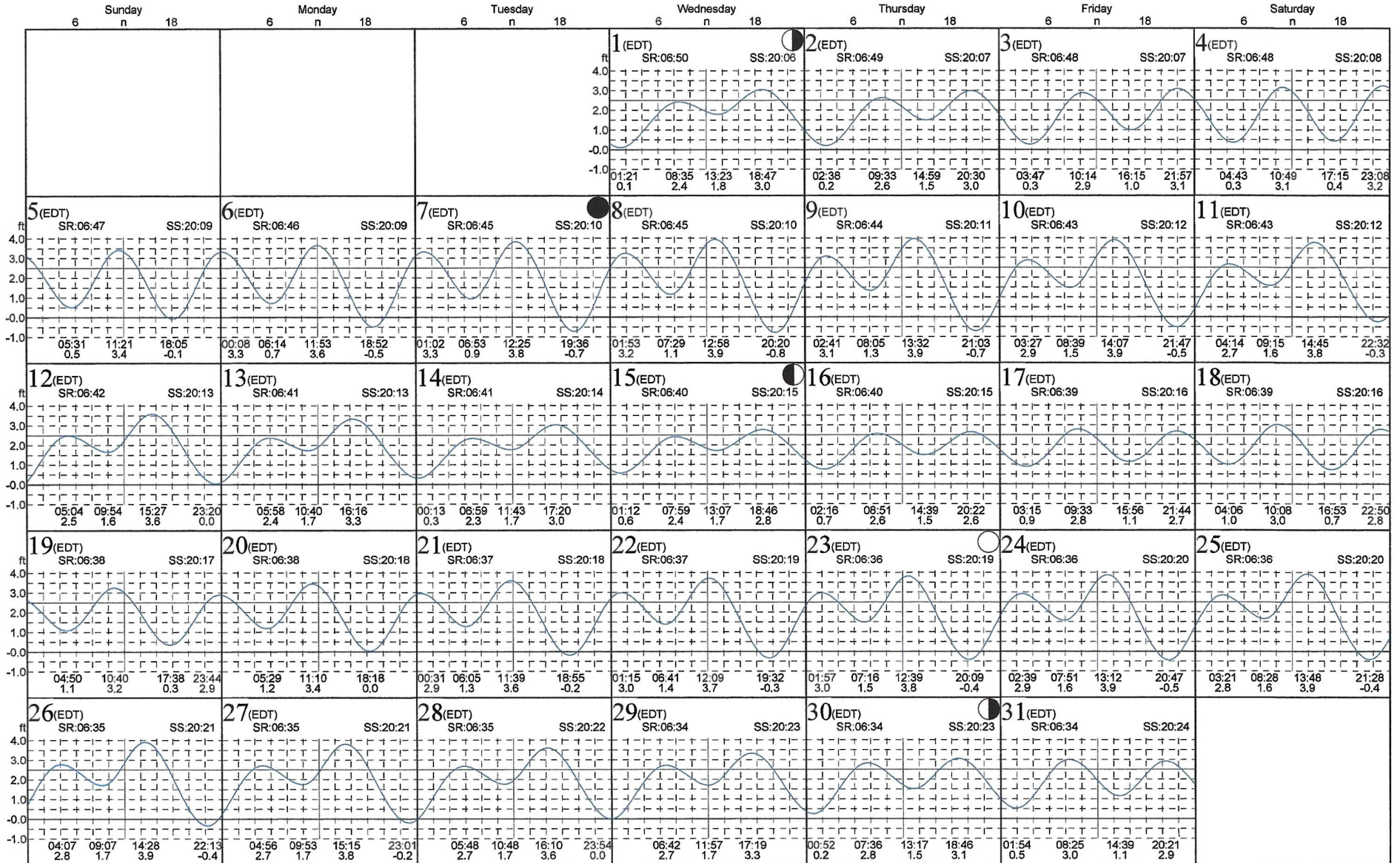
Tides: Hudson, Hudson Creek

based on Cedar Key, Way Key, Florida (NOAA)
28° 21' 42" N 82° 42' 36" W

May 2024

Average Tides
Mean Range: 2.5 ft
MHHW: 3.5 ft
Mean Tide: 1.8 ft

Monthly High & Low
High May 9, 13:32 3.9 ft
Low May 8, 20:20 -0.8 ft




Tides: Hudson, Hudson Creek

based on Cedar Key, Way Key, Florida (NOAA)
28° 21' 42" N 82° 42' 36" W

June 2024

Average Tides
Mean Range: 2.5 ft
MHHW: 3.5 ft
Mean Tide: 1.8 ft

Monthly High & Low
High June 23, 13:41 4.1 ft
Low June 5, 19:26 -0.6 ft



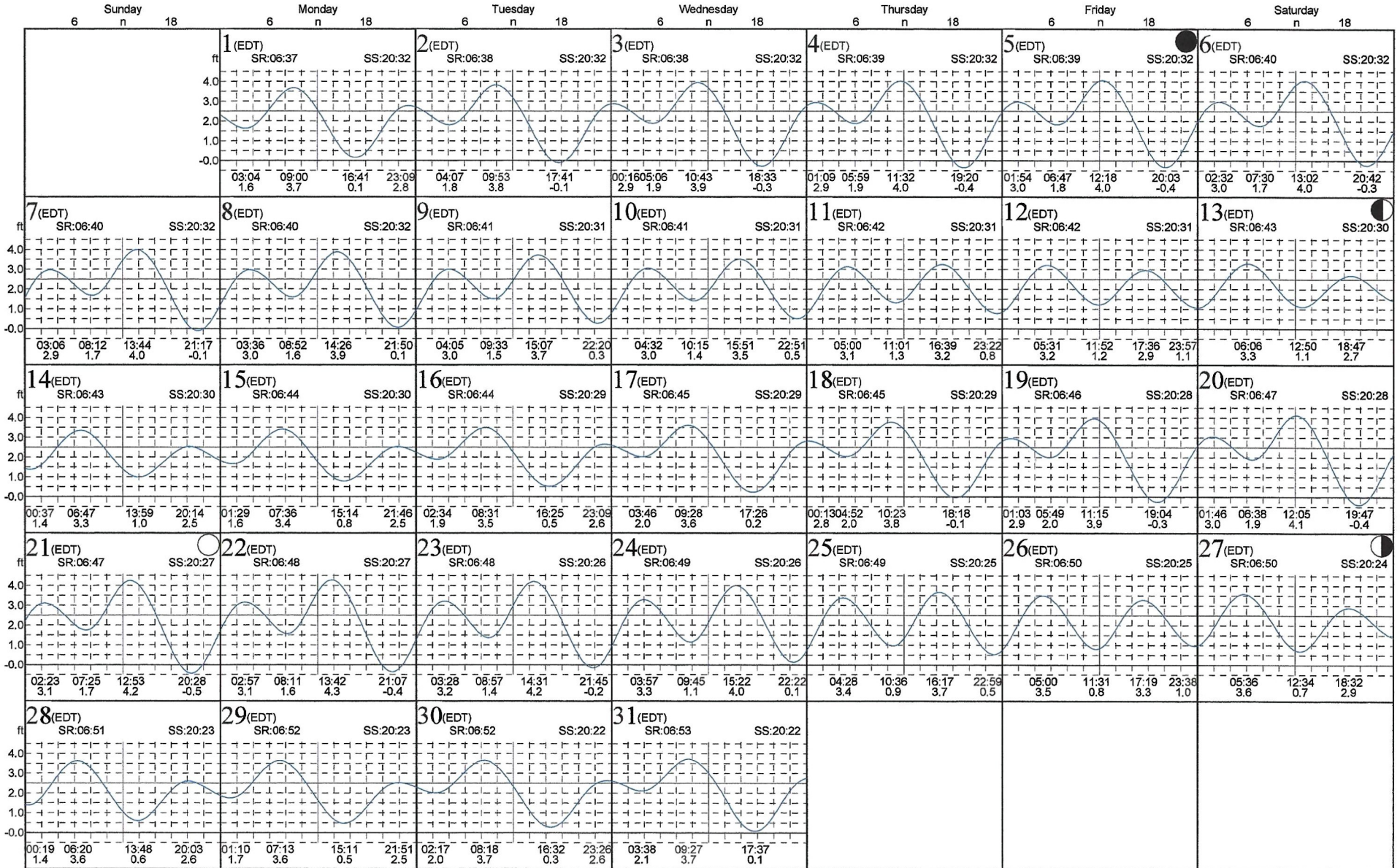
Tides: Hudson, Hudson Creek

based on Cedar Key, Way Key, Florida (NOAA)
28° 21' 42" N 82° 42' 36" W

July 2024

Average Tides
Mean Range: 2.5 ft
MHHW: 3.5 ft
Mean Tide: 1.8 ft

Monthly High & Low
High July 22, 13:42 4.3 ft
Low July 21, 20:28 -0.5 ft



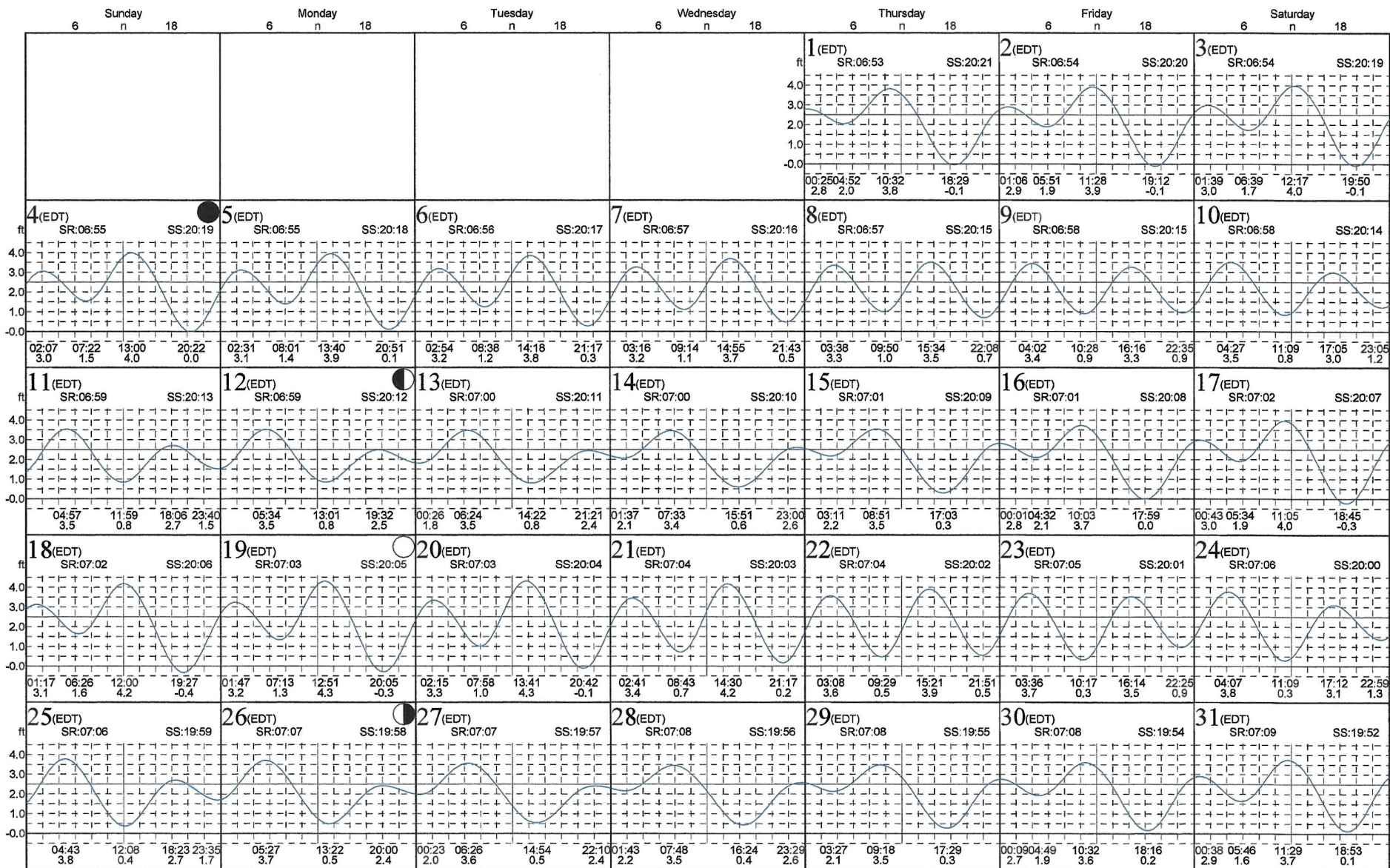
Tides:Hudson, Hudson Creek

based on Cedar Key, Way Key, Florida (NOAA)
28° 21' 42" N 82° 42' 36" W

August 2024

Average Tides
Mean Range: 2.5 ft
MHHW: 3.5 ft
Mean Tide: 1.8 ft

Monthly High & Low
High August 20, 13:41 4.3 ft
Low August 18, 19:27 -0.4 ft



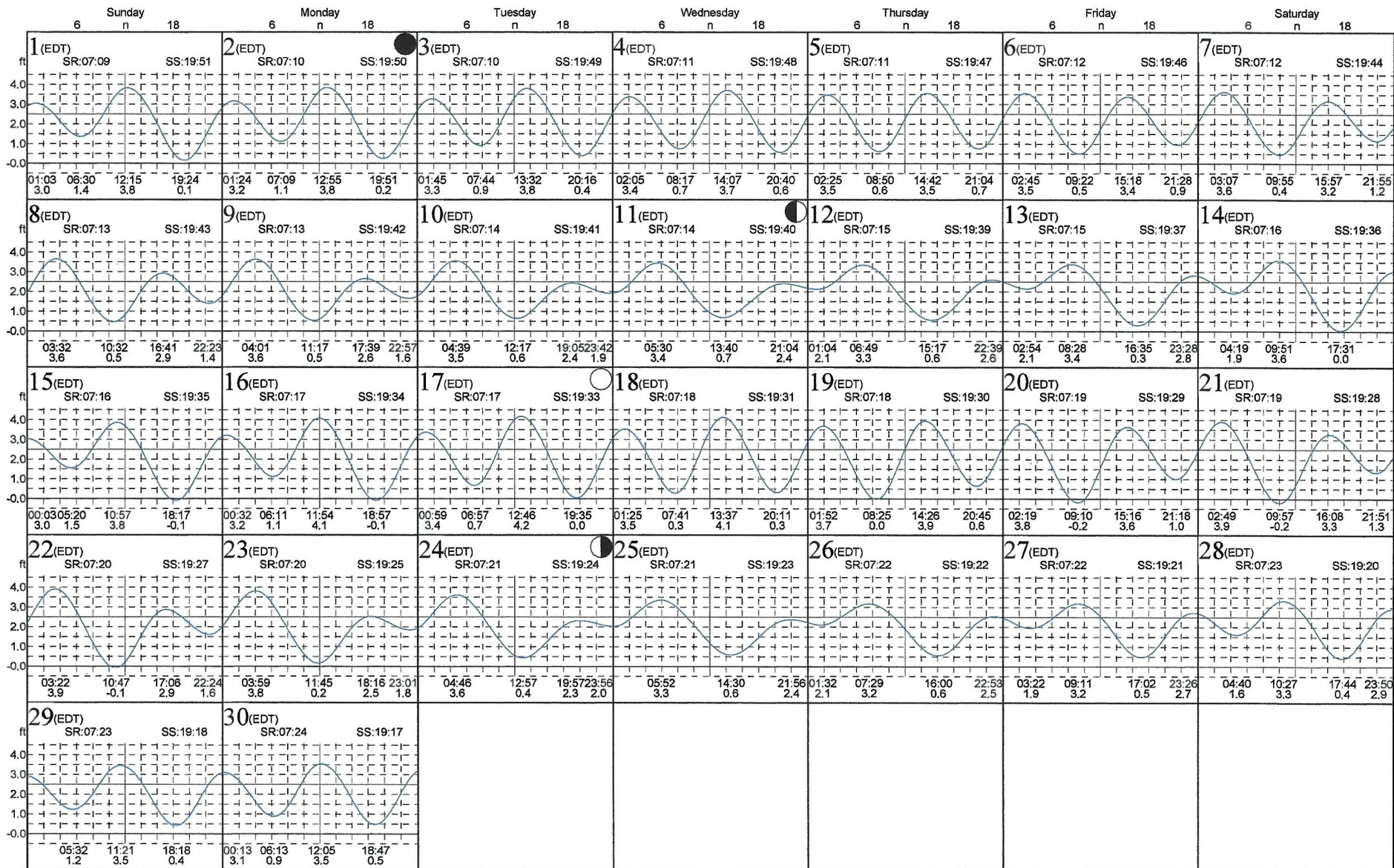
Tides: Hudson, Hudson Creek

based on Cedar Key, Way Key, Florida (NOAA)
28° 21' 42" N 82° 42' 36" W

September 2024

Average Tides
Mean Range: 2.5 ft
MHHW: 3.5 ft
Mean Tide: 1.8 ft

Monthly High & Low
High September 17, 12:46 4.2 ft
Low September 21, 09:57 -0.2 ft



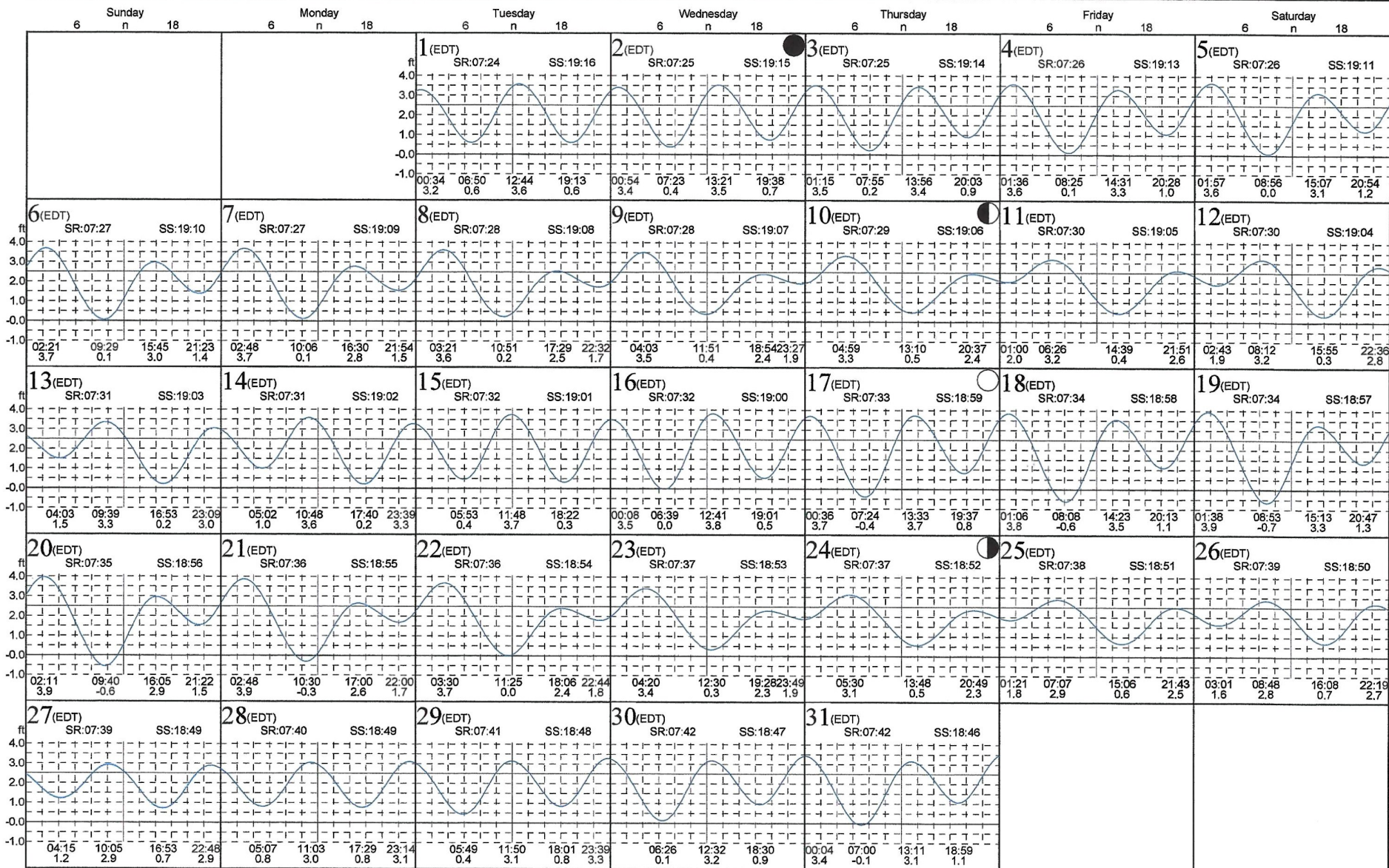
Tides: Hudson, Hudson Creek

based on Cedar Key, Way Key, Florida (NOAA)
28° 21' 42" N 82° 42' 36" W

October 2024

Average Tides
Mean Range: 2.5 ft
MHHW: 3.5 ft
Mean Tide: 1.8 ft

Monthly High & Low
High October 20, 02:11 3.9 ft
Low October 19, 08:53 -0.7 ft



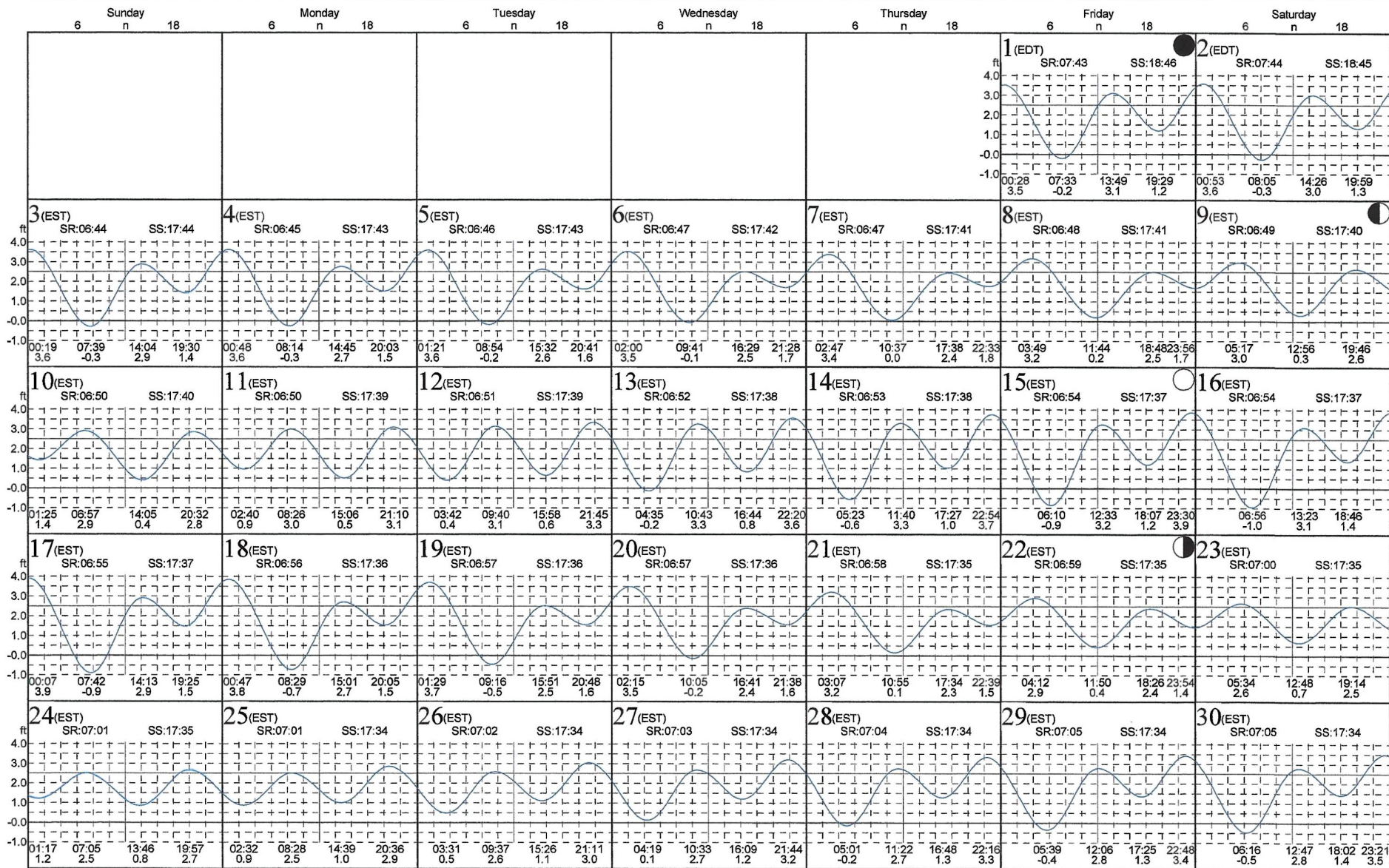
Tides:Hudson, Hudson Creek

based on Cedar Key, Way Key, Florida (NOAA)
28° 21' 42" N 82° 42' 36" W

November 2024

Average Tides
Mean Range: 2.5 ft
MHHW: 3.5 ft
Mean Tide: 1.8 ft

Monthly High & Low
High November 17, 00:07 3.9 ft
Low November 16, 06:56 -1.0 ft



Tides: Hudson, Hudson Creek

based on Cedar Key, Way Key, Florida (NOAA)
28° 21' 42" N 82° 42' 36" W

Average Tides
Mean Range: 2.5 ft
MHHW: 3.5 ft
Mean Tide: 1.8 ft

Monthly High & Low
High December 14, 23:08 3.7 ft
Low December 15, 06:51 -1.1 ft

December 2024

