

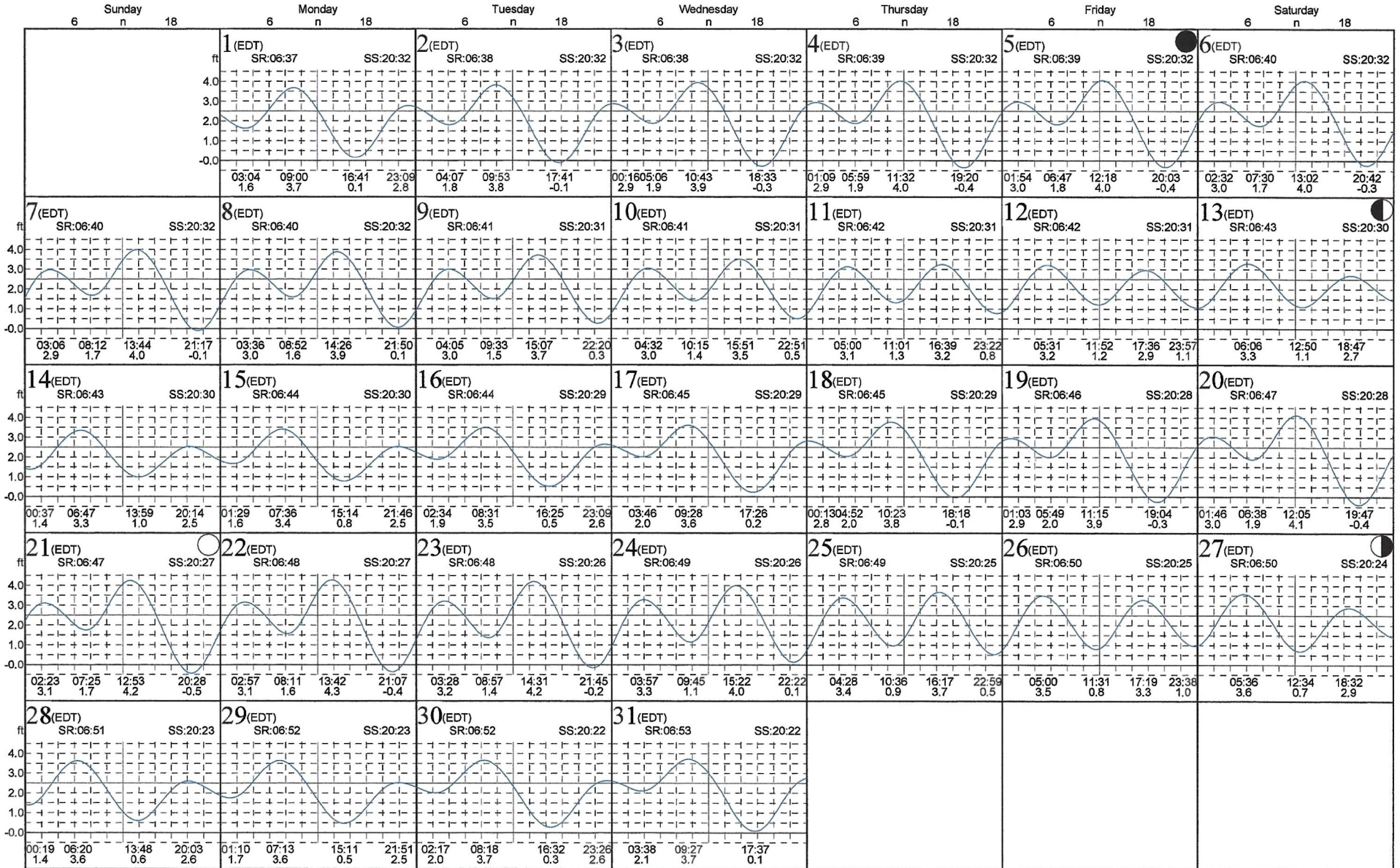
# Tides: Hudson, Hudson Creek

based on Cedar Key, Way Key, Florida (NOAA)  
28° 21' 42" N 82° 42' 36" W

## July 2024

Average Tides  
Mean Range: 2.5 ft  
MHHW: 3.5 ft  
Mean Tide: 1.8 ft

Monthly High & Low  
High July 22, 13:42 4.3 ft  
Low July 21, 20:28 -0.5 ft





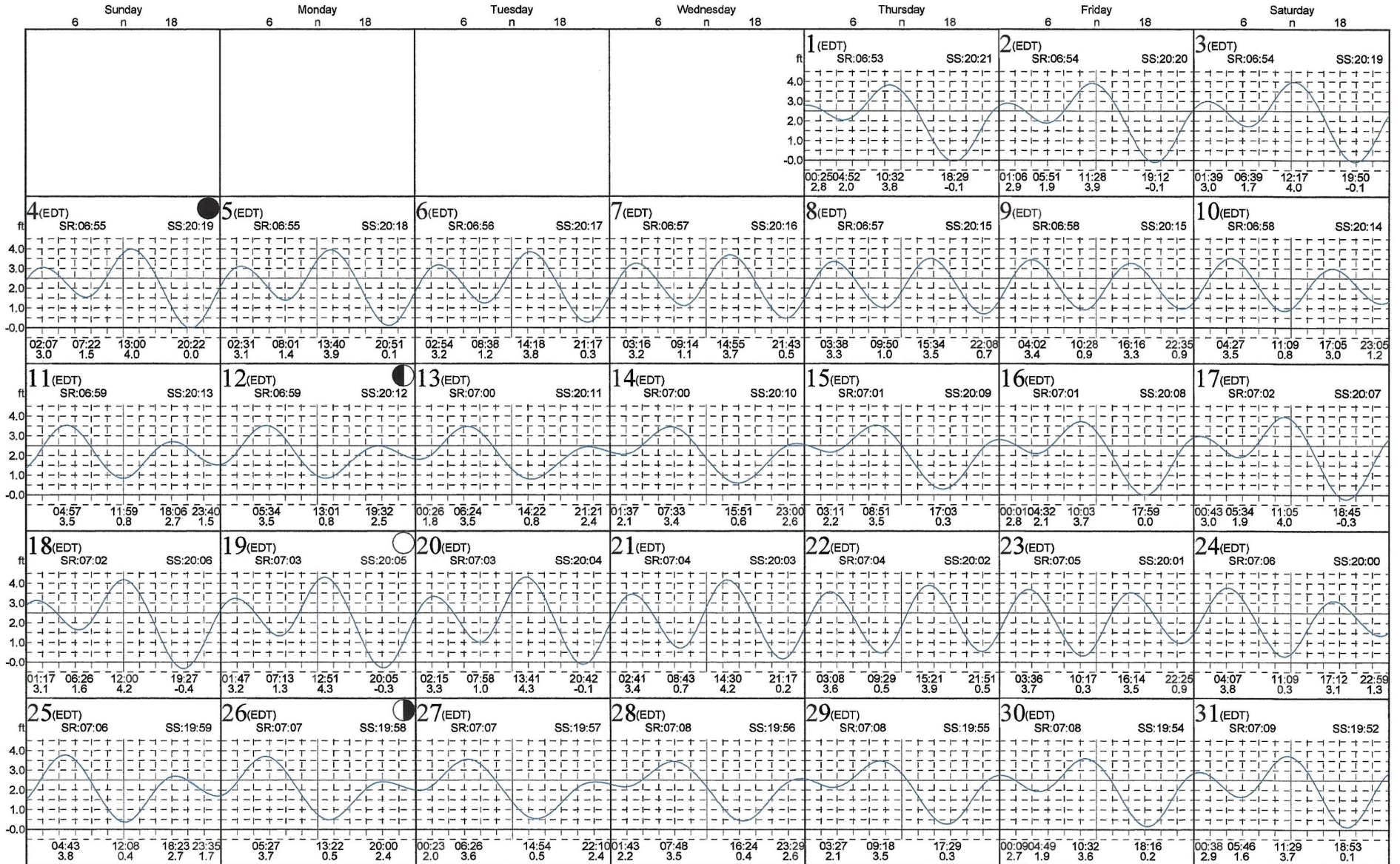
# Tides: Hudson, Hudson Creek

based on Cedar Key, Way Key, Florida (NOAA)  
28° 21' 42" N 82° 42' 36" W

## August 2024

Average Tides  
Mean Range: 2.5 ft  
MHHW: 3.5 ft  
Mean Tide: 1.8 ft

Monthly High & Low  
High August 20, 13:41 4.3 ft  
Low August 18, 19:27 -0.4 ft





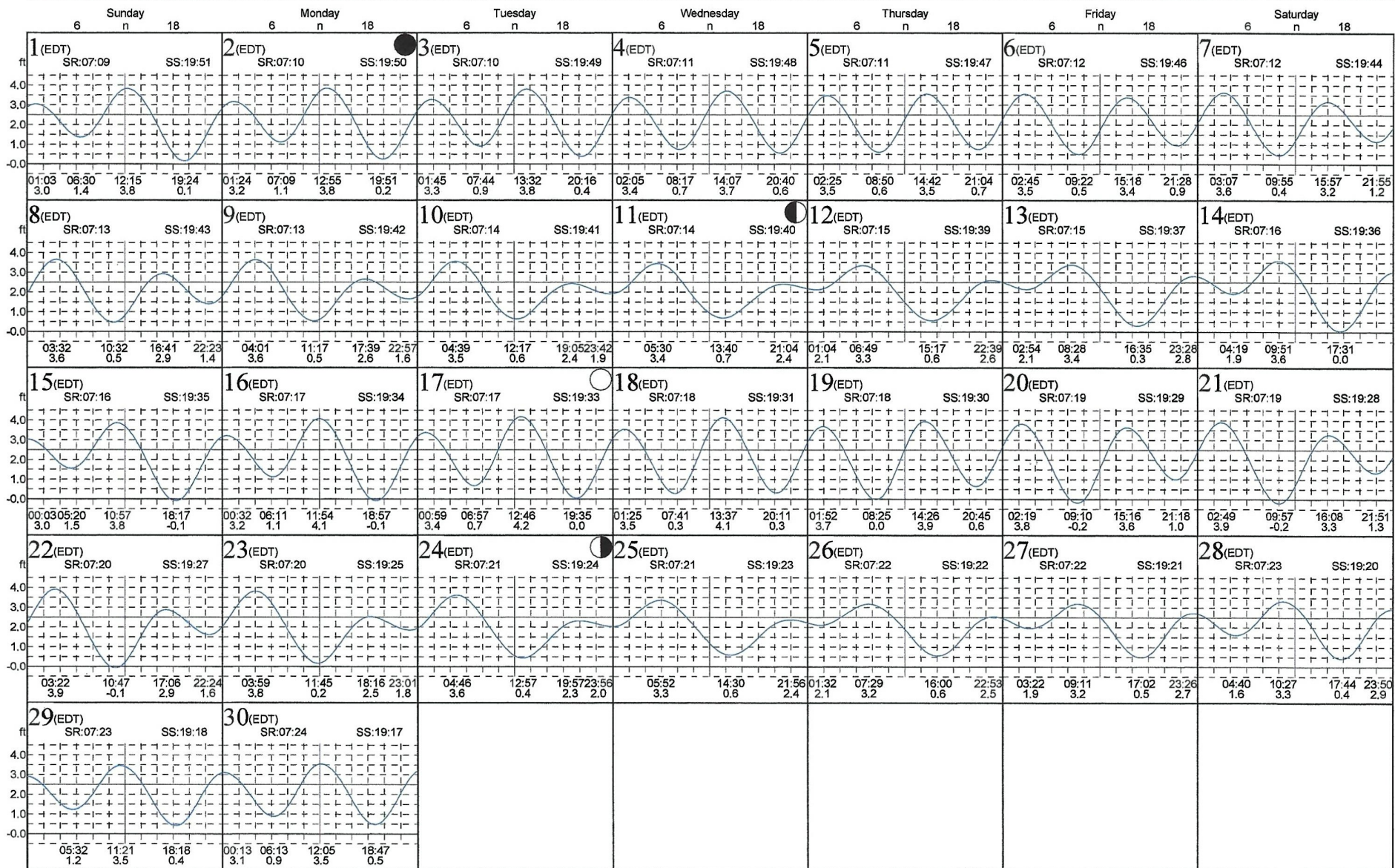
# Tides: Hudson, Hudson Creek

based on Cedar Key, Way Key, Florida (NOAA)  
28° 21' 42" N 82° 42' 36" W

## September 2024

Average Tides  
Mean Range: 2.5 ft  
MHHW: 3.5 ft  
Mean Tide: 1.8 ft

Monthly High & Low  
High September 17, 12:46 4.2 ft  
Low September 21, 09:57 -0.2 ft





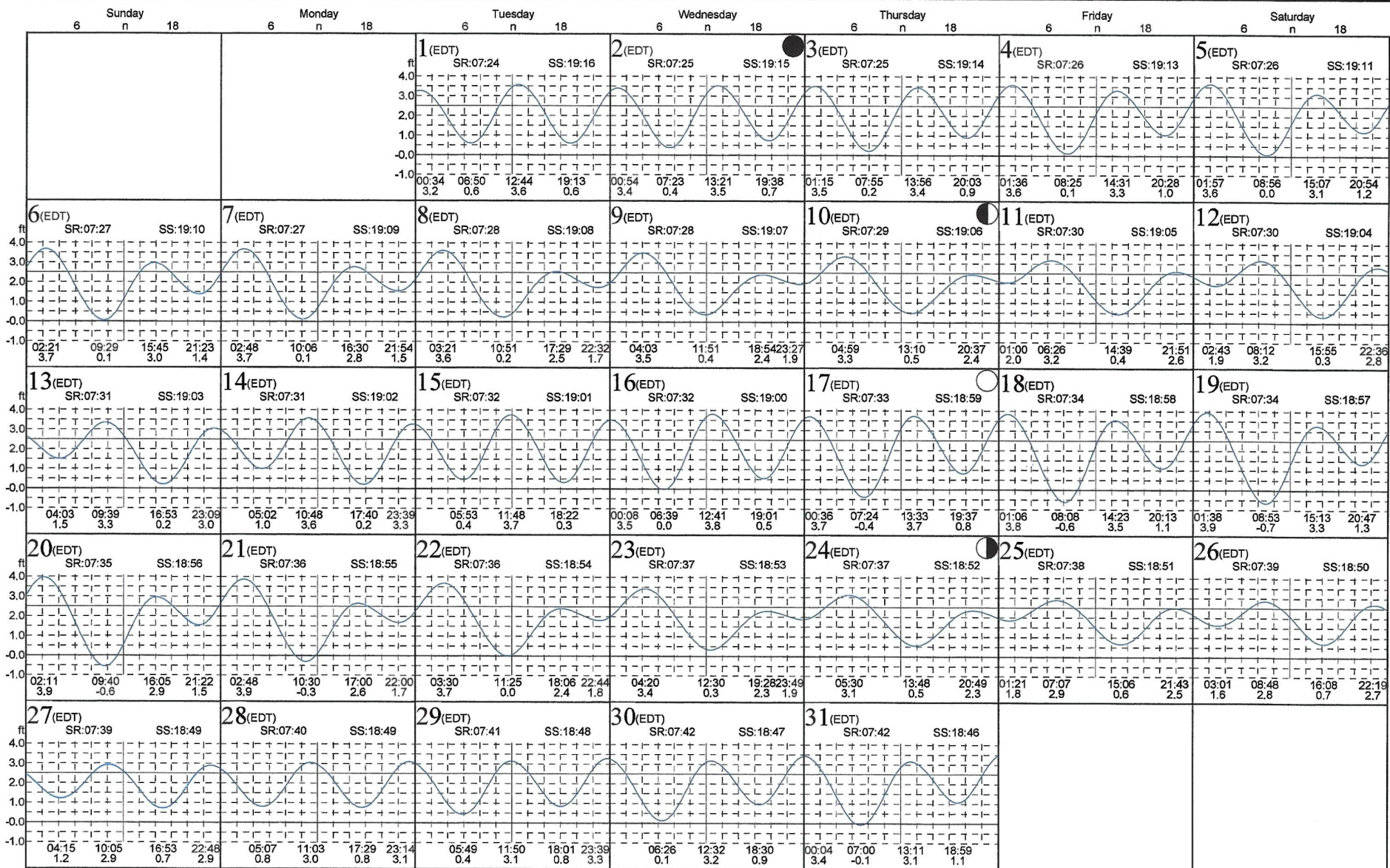
# Tides: Hudson, Hudson Creek

based on Cedar Key, Way Key, Florida (NOAA)  
28° 21' 42" N 82° 42' 36" W

## October 2024

Average Tides  
Mean Range: 2.5 ft  
MHHW: 3.5 ft  
Mean Tide: 1.8 ft

Monthly High & Low  
High October 20, 02:11 3.9 ft  
Low October 19, 08:53 -0.7 ft





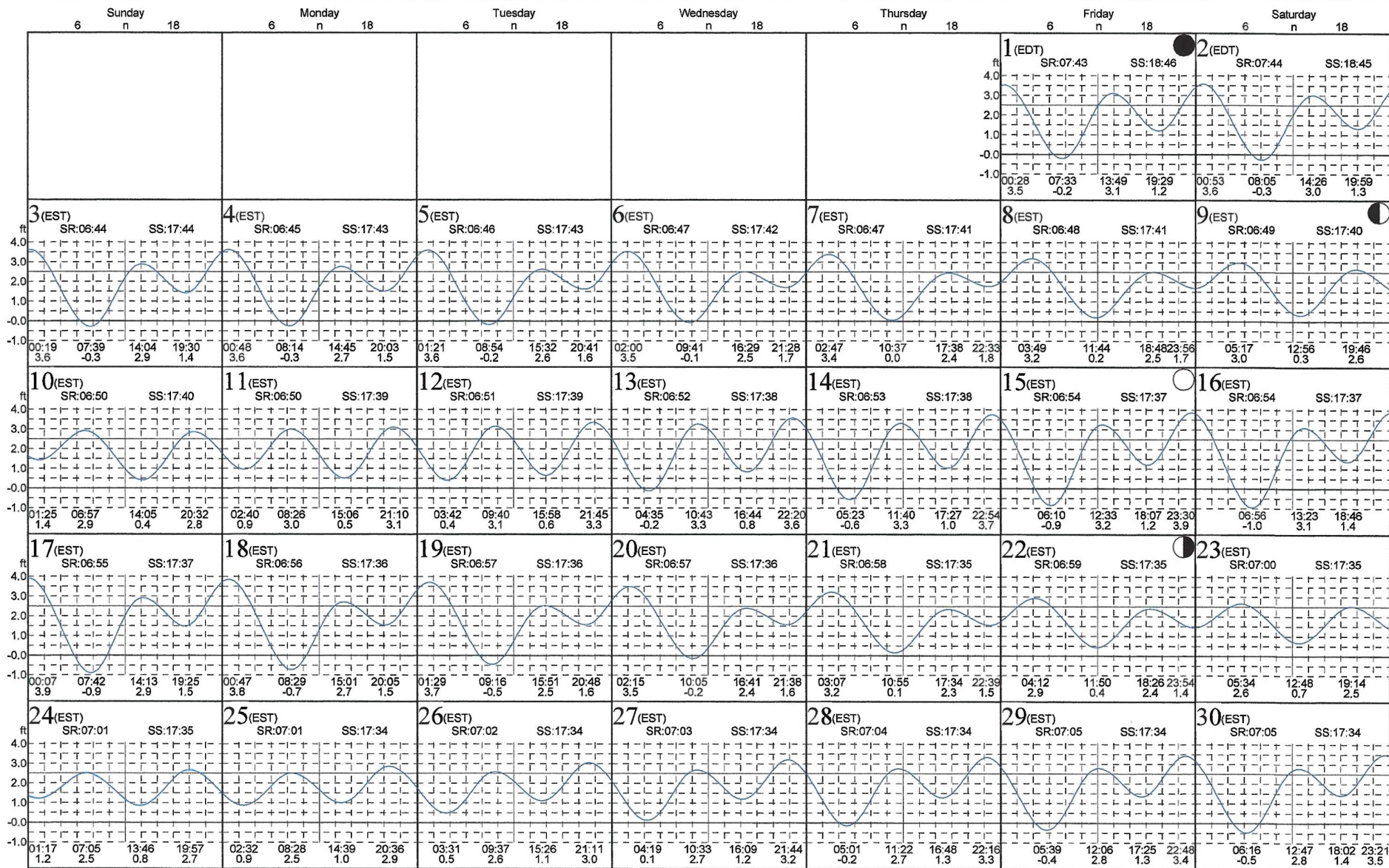
# Tides:Hudson, Hudson Creek

based on Cedar Key, Way Key, Florida (NOAA)  
28° 21' 42" N 82° 42' 36" W

## November 2024

Average Tides  
Mean Range: 2.5 ft  
MHHW: 3.5 ft  
Mean Tide: 1.8 ft

Monthly High & Low  
High November 17, 00:07 3.9 ft  
Low November 16, 06:56 -1.0 ft





# Tides: Hudson, Hudson Creek

based on Cedar Key, Way Key, Florida (NOAA)  
28° 21' 42" N 82° 42' 36" W

Average Tides  
Mean Range: 2.5 ft  
MHHW: 3.5 ft  
Mean Tide: 1.8 ft

Monthly High & Low  
High December 14, 23:08 3.7 ft  
Low December 15, 06:51 -1.1 ft

## December 2024

