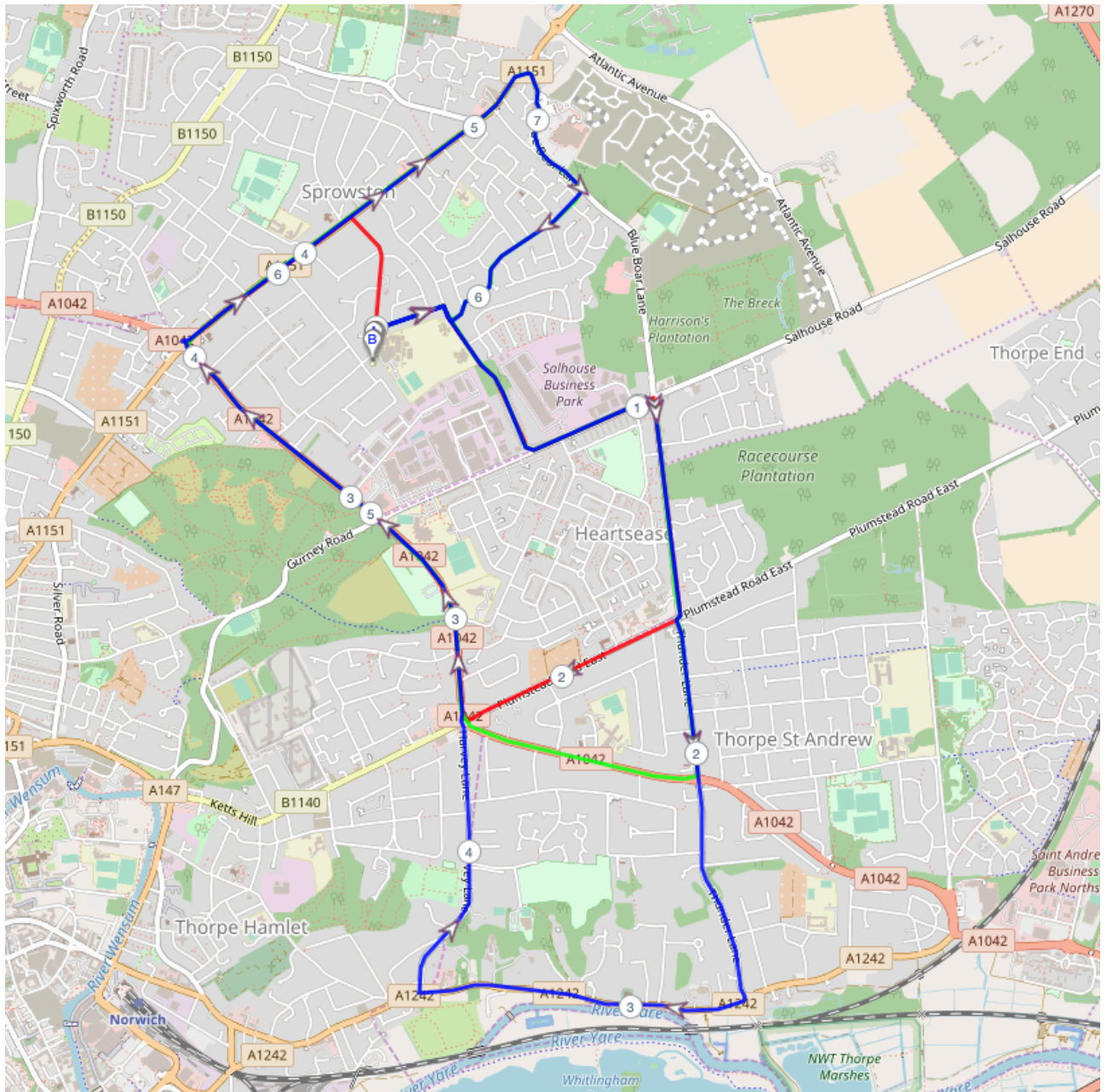
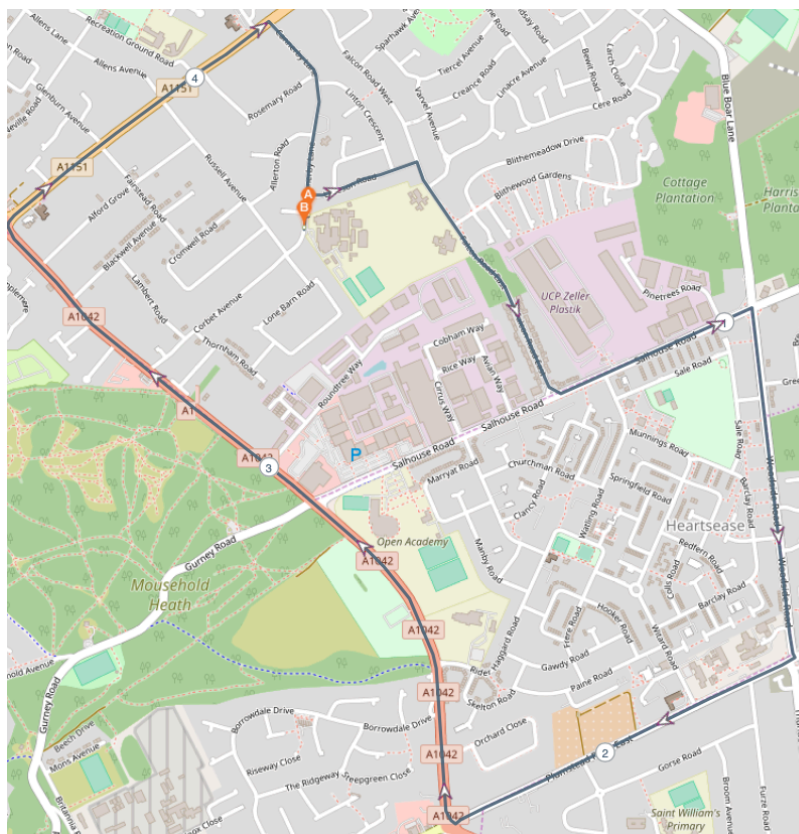


NRR Route 16



Short Route (4.539 miles)



Turn right onto **Cannerby Lane**

Turn right onto **Leveson Road**

Turn right onto **Falcon Road West**

Turn left onto **Salhouse Road**

Turn sharp right onto **Woodside Road**

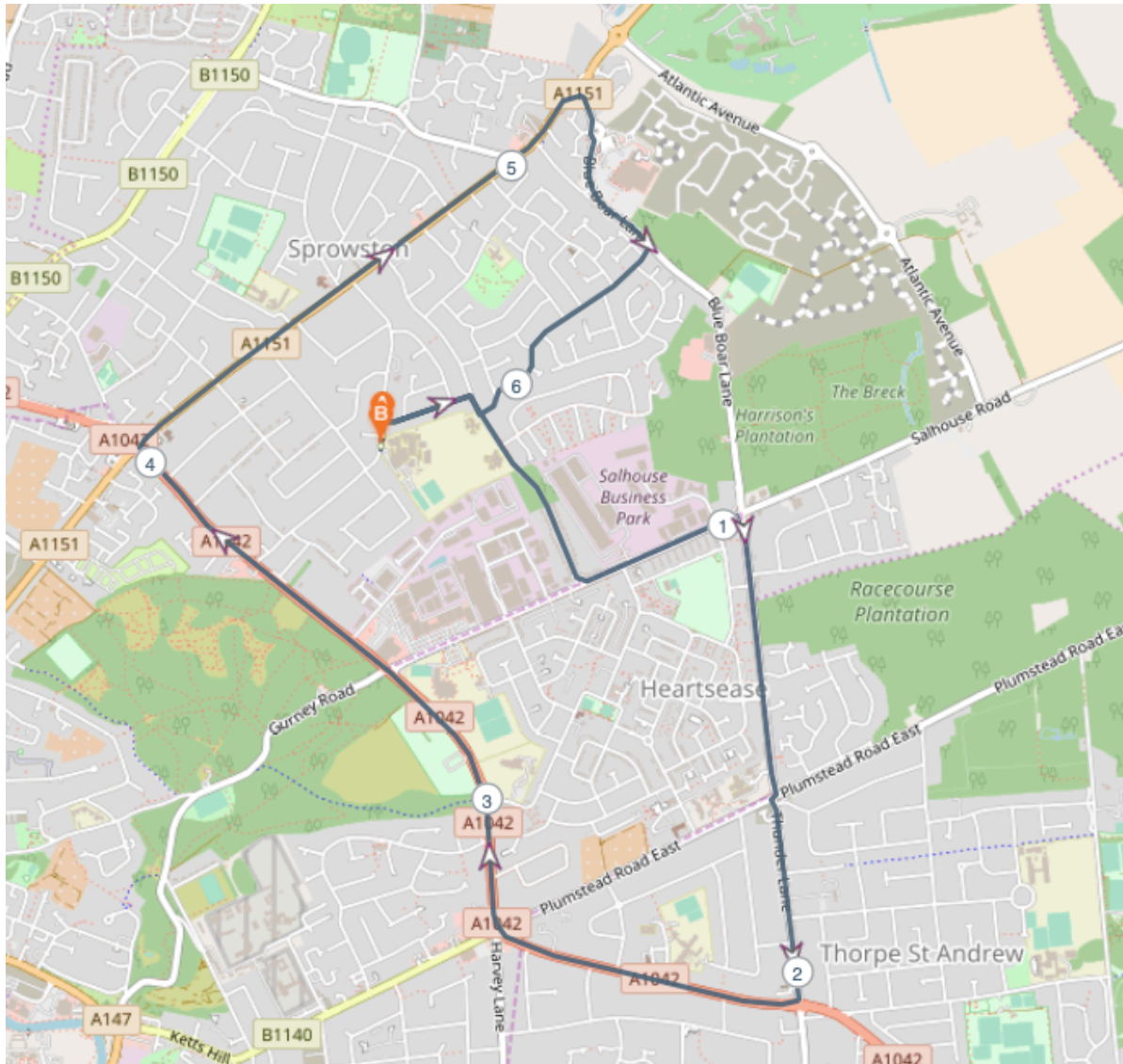
Turn right onto **Plumstead Road East**

At roundabout, turn right onto **Heartsease Lane, A1042**

At roundabout, turn right onto **Wroxham Road, A1151**

Turn right onto **Cannerby Lane** and back to school

Medium Route (6.406 miles)



As for Short route but after turning right onto **Plumstead Road East** at the mini roundabout

Turn left onto **Thunder Lane**

Turn right onto **St. Williams Way A1042**

At Heartsease Roundabout go onto **Heartsease lane A1042**

At Roundabout turn right onto **Wroxham Road**

Run down Wroxham Road then at the next Roundabout down **Blue Boar Lane**

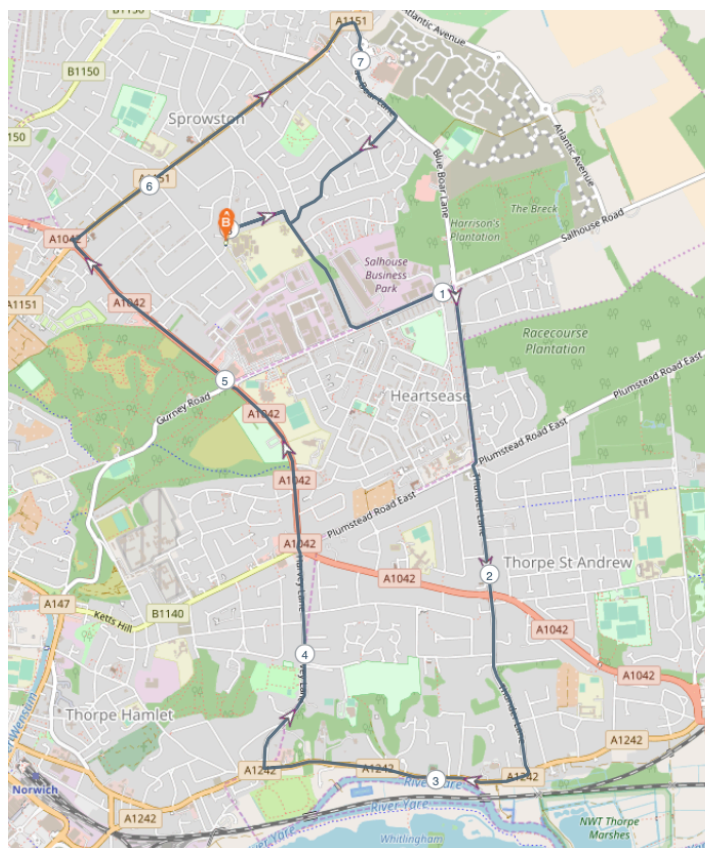
Run past Tescos then turn next right into **Linacre Avenue**

Turn right into **Falcon Road West**

Turn left onto **Leveson Road**

Turn left onto **Cannerby Lane** and into School.

Long Route (8.060 miles)



As with the Medium Route but stay on **Thunder Lane** then

Turn right onto **Yarmouth Road, A1242**

Turn sharp right onto **Harvey Lane** Enjoy!

At Heartsease Roundabout head straight over down **Heartsease lane**

At Roundabout turn right onto **Wroxham Road**

Run down Wroxham Road then at the next Roundabout down **Blue Boar Lane**

Run past Tesco's then turn next right into **Linacre Avenue**

Turn right into **Falcon Road West**

Turn left onto **Leveson Road**

Turn left onto **Cannerby Lane** and into School.