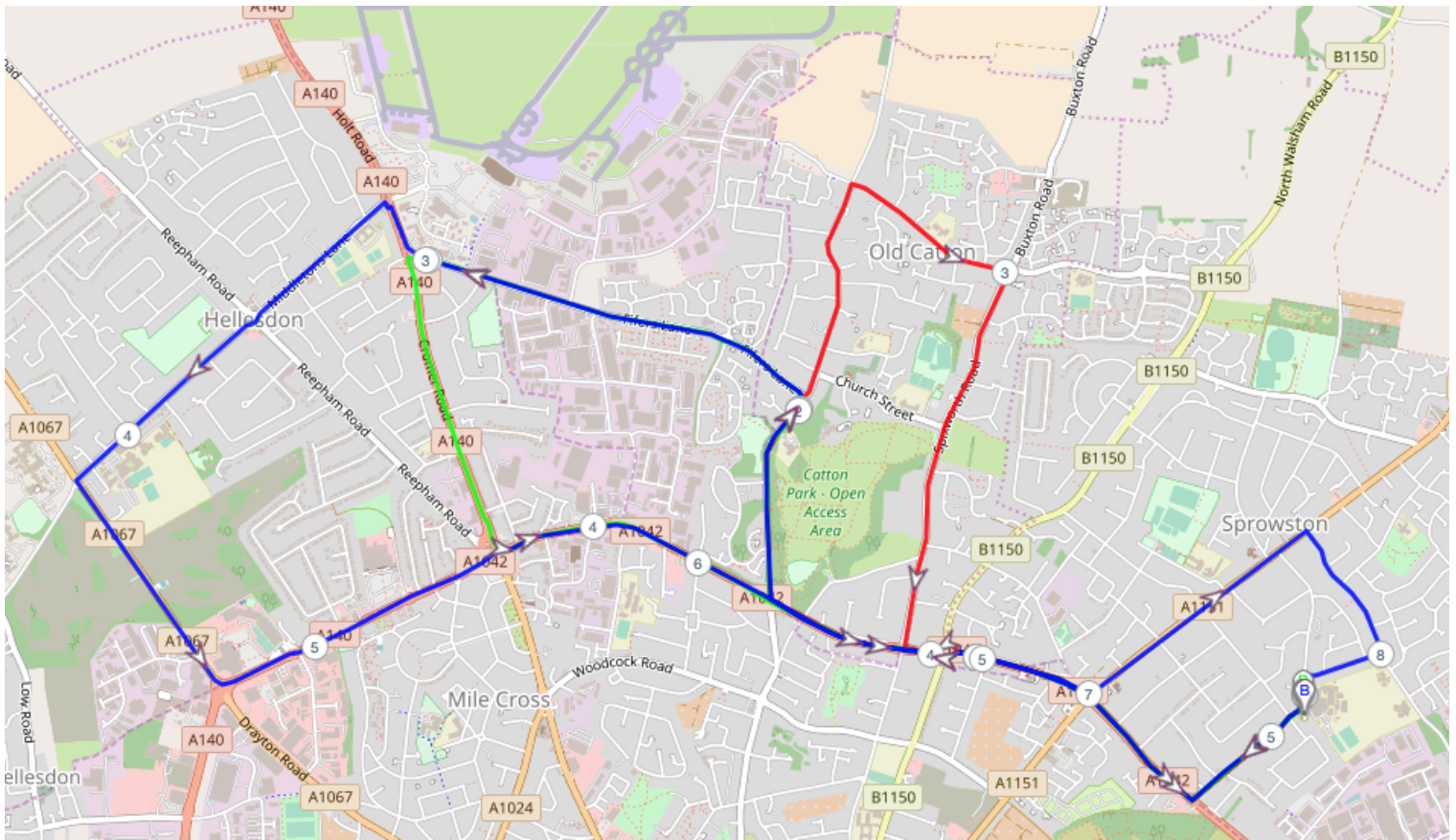
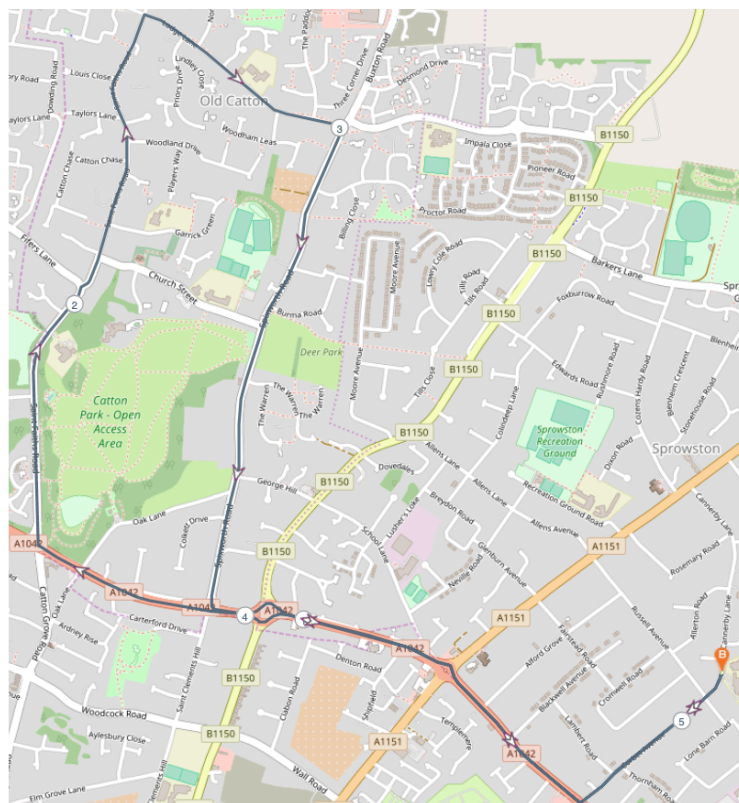


# NRR Route 17



## Short Route (5.118 miles)



Turn left onto **Cannerby Lane**

Turn right onto **Mousehold Lane, A1042**

Stay on **ring road** until you turn right onto **Saint Faiths Road**

Stay on **St Faiths road** (At the top of the hill the road the road swings left and becomes Fifers lane- make sure you go straight! )

Turn right into **Lodge Lane** (mini roundabout)

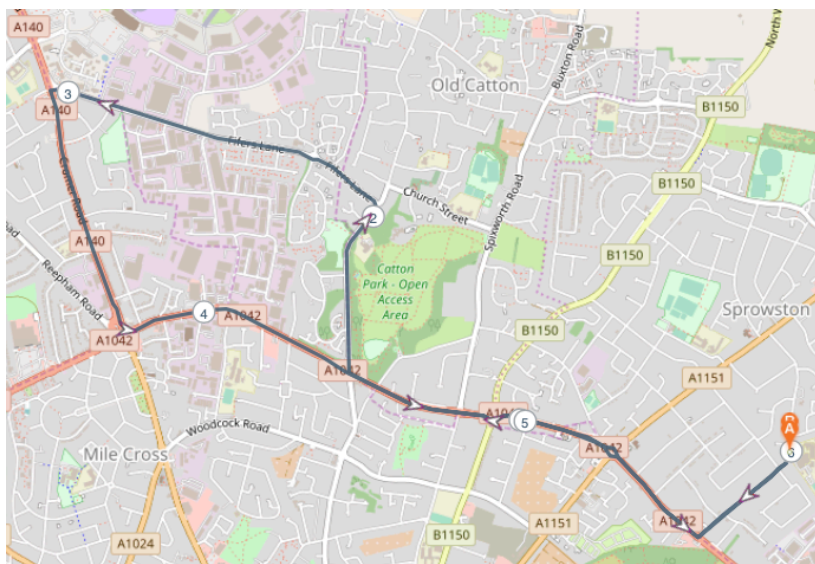
At the traffic lights Turn right onto **Spixworth Road**

Keep left onto **Spixworth Road**

Turn left onto **Chartwell Road, A1042**

Stay on the **Ring Road** until you turn left onto **Corbet Avenue** and back to school and tea and cakes!

### Medium Route(6.000 miles)



As Per Short Route then when on **St Faiths Road** at the top of the rise where the road swings to the left and becomes Fifers lane you go onto **Fifers Lane**.

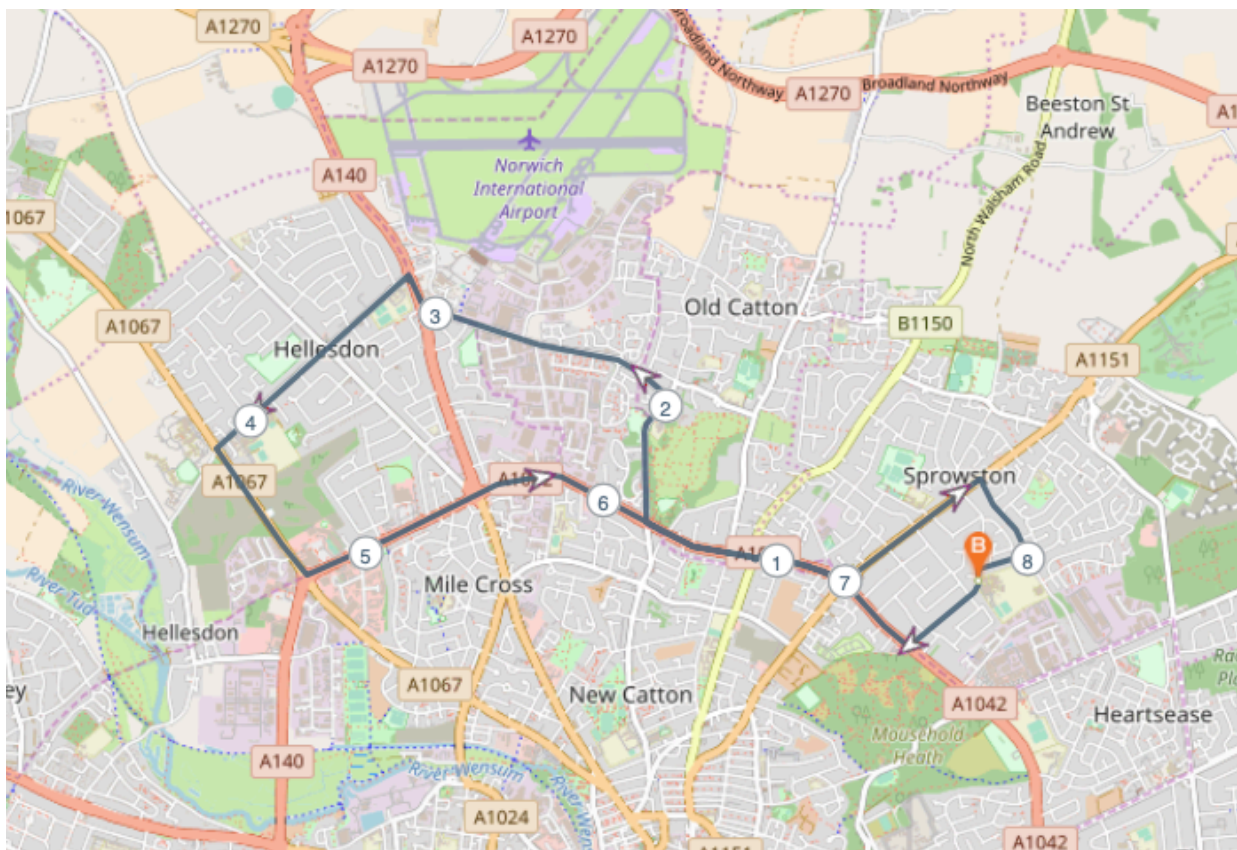
Run to the end of **Fifers Lane** then

Turn left onto **Cromer Road, A140**

Turn left on to **Mile Cross Lane A1042**.

Stay on **Ring Road A1042** until you Turn left onto Corbet Avenue and run to School. Coffee!

### Long Route(8.253 miles)



As per Medium Route until **Fifers Lane** joins the **A140 at the traffic lights**

Turn **Right** on to A140

Turn left at **Middleton's Lane** (Traffic lights at Airport Turn )

Stay on **Middleton's Lane** until you

Turn left onto **Drayton High Road A1067**

Turn left onto **Boundary Road, A140**

Stay on Boundary road that leads onto Mile Cross Lane, A1042

Stay on Mile Cross Lane that becomes Chartwell Road, A1042

At Wroxham Road roundabout turn onto **Wroxham Road, A1151**

Turn right onto **Falcon Road West**

Turn right onto **Leveson Road**

Turn left onto **Cannerby Lane** and into school and hot? showers, coffee and biscuits!

