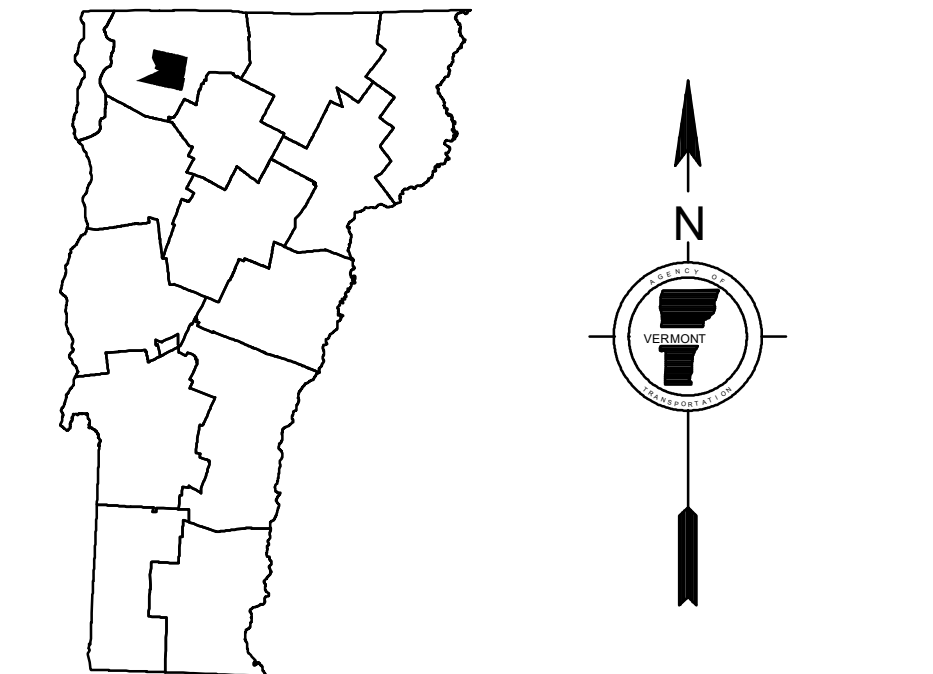
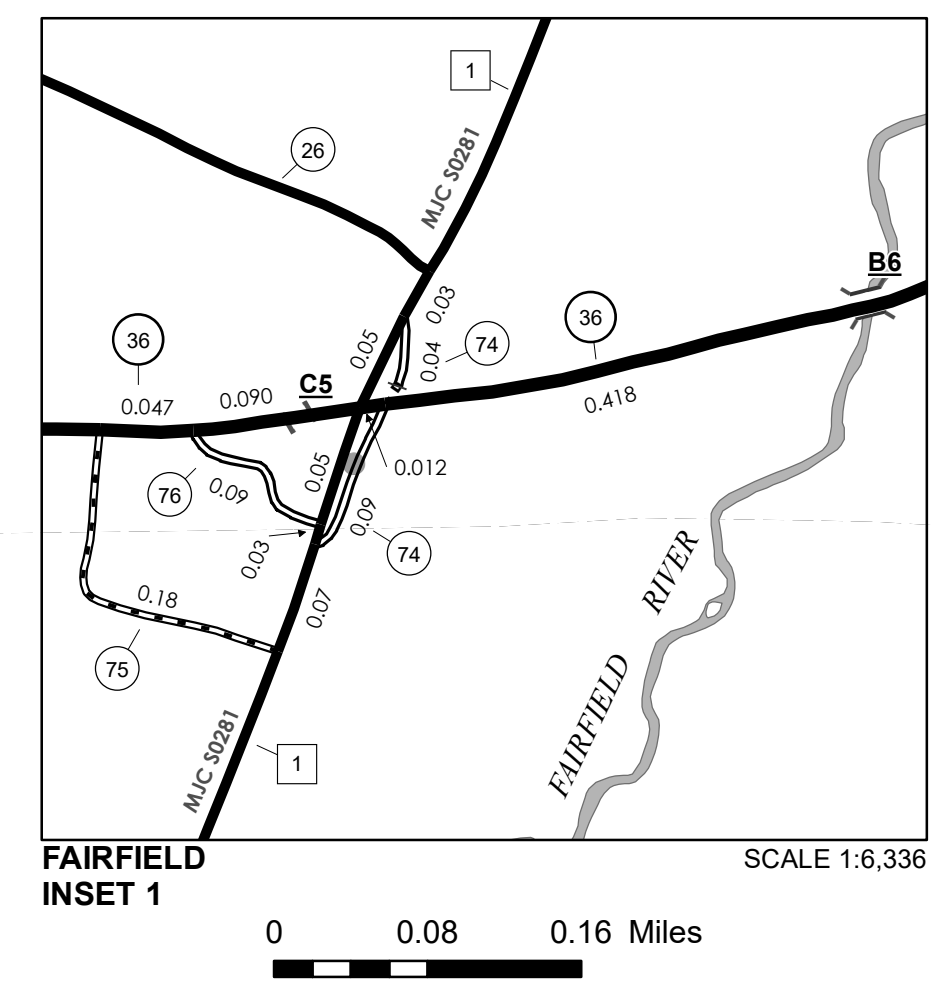
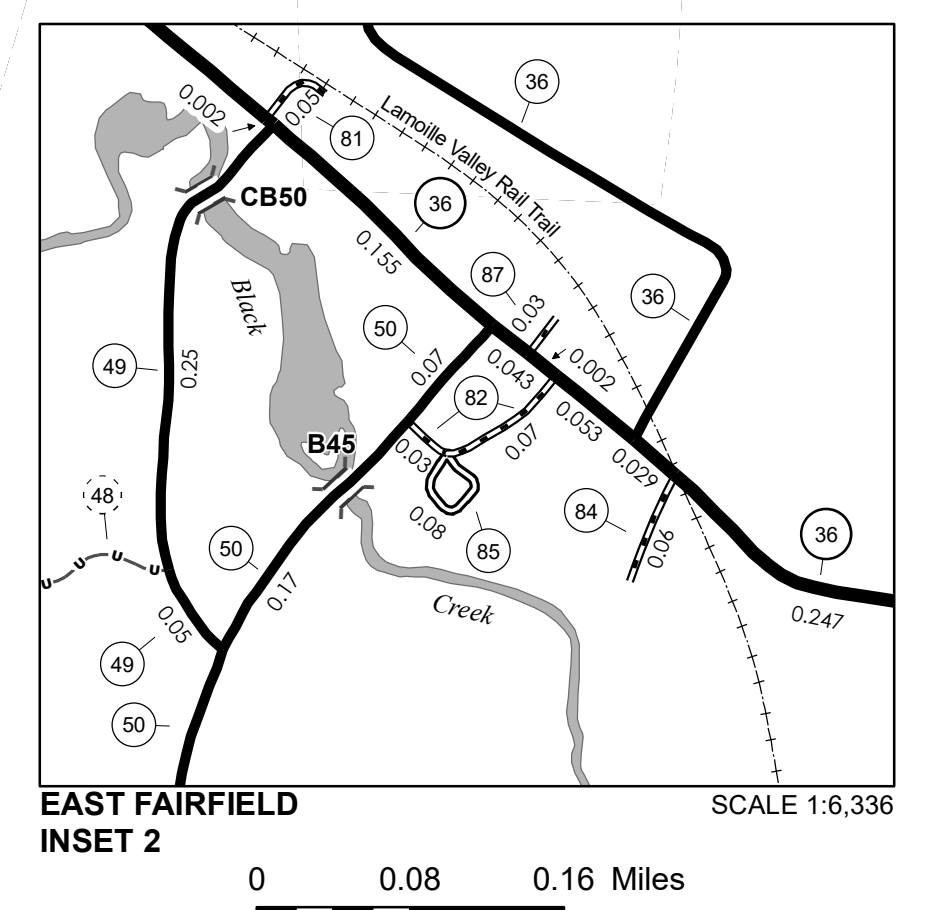


TOWN HWY. No.	LENGTH IN MILES CLASS 3	LENGTH IN MILES CLASS 4	TOWN HWY. No.	LENGTH IN MILES CLASS 3	LENGTH IN MILES CLASS 4	TOWN HWY. No.	LENGTH IN MILES "NOT UP TO STANDARD"
5	0.42		47	0.22		13	(0.23)
8	0.93	(0.55)	48	0.30	(0.60)	51	(0.12)
10		(0.20)	50	4.00		68	(0.24)
11	0.15		51	0.05	(0.68)	73	(0.17)
12	3.10		52	1.26		<b>TOTAL</b>	<b>0.76</b>
13	0.12		53	1.61		*The sections of the town highways listed above are legally Class 3, but have been deemed "Not Up To Standard" and are functionally Class 4 Town Highways	
14	4.08		54		(0.40)		
15	0.95		56	1.00			
16	0.30		57	2.50			
17		(0.75)	58	0.35			
18	1.91		59	2.15			
19		(0.30)	60	0.50			
20		(1.80)	61	0.30			
21	0.46	(0.19)	62	2.82	(0.63)		
22	0.95		63	0.29	(0.61)		
23	2.13		64		(0.50)		
24	0.32		65	2.14			
25		(0.59)	66	0.51			
26	3.60		67	0.40			
27		(0.35)	68	0.42	(0.20)		
28	0.30		69	2.10			
29	2.25		70	0.70			
30	1.75		71	0.40			
31	2.51		72	0.10	(0.22)		
32	0.48	(0.52)	74	0.13			
33	2.80		75	0.18			
34	3.30		76	0.09			
35	0.89	(0.96)	77	0.34			
36	2.30		78	0.08			
37	0.50		79	0.11			
38	1.53		80	0.12			
39	0.65		81	0.05			
40	1.45		82	0.10			
41	1.47		83	0.15			
42	0.45	(0.95)	84	0.06			
43	1.00	(1.25)	85	0.08			
44	0.60		87	0.03			
45	0.40		88	0.10			
46	0.30	(0.40)	<b>TOTAL</b>	<b>71.90</b>	<b>12.65</b>		

**MILEAGE SUMMARY**

CLASS 2		
TH-1	8.720	
TH-2	4.700	
TH-3	1.100	
TH-4	4.330	
TH-5	1.100	
TH-6	1.800	
<b>TOTAL CLASS 2</b>	<b>21.750</b>	
CLASS 3		
<b>TOTAL CLASS 3</b>	<b>71.90</b>	
<b>TOTAL TOWN</b>	<b>93.650</b>	
STATE HIGHWAY		
VT-36	9.989	
VT-104	0.111	
<b>TOTAL STATE HIGHWAY</b>	<b>10.100</b>	
<b>TOTAL STATE</b>	<b>10.100</b>	
INTERSTATE		
I-89	0.207	
<b>TOTAL INTERSTATE</b>	<b>0.207</b>	
<b>TOTAL INTERSTATE</b>	<b>0.207</b>	
<b>TOTAL, TRAVELED HIGHWAYS, FEB. 10, 2020:</b>	<b>103.957</b>	
<small>(Excludes Class 4 and Legal Trail Mileage)</small>		



**VERMONT**  
**GENERAL HIGHWAY MAP**  
**Town of Fairfield**  
 FRANKLIN COUNTY  
 Transportation District #8  
 Prepared by the  
 Vermont Agency of Transportation  
 Division of Policy, Planning and Intermodal Development  
 in cooperation with  
 U.S. Department of Transportation  
 Federal Highway Administration  
 Mileage as of February 10, 2020  
 Map prepared July 16, 2020  
 SCALE 1:31,680

**DISCLAIMER:**  
 The untraveled highways (laid-out town highways), discontinued highways, and legal trails hereon are those of which the Agency of Transportation has record; others may exist.

Highway and bridge data by the Agency of Transportation. Town short structures drawn from the VTCULVERTS (formerly VOBCT) online database. All other data from the Vermont Open Geodata Portal. Only named streams shown.