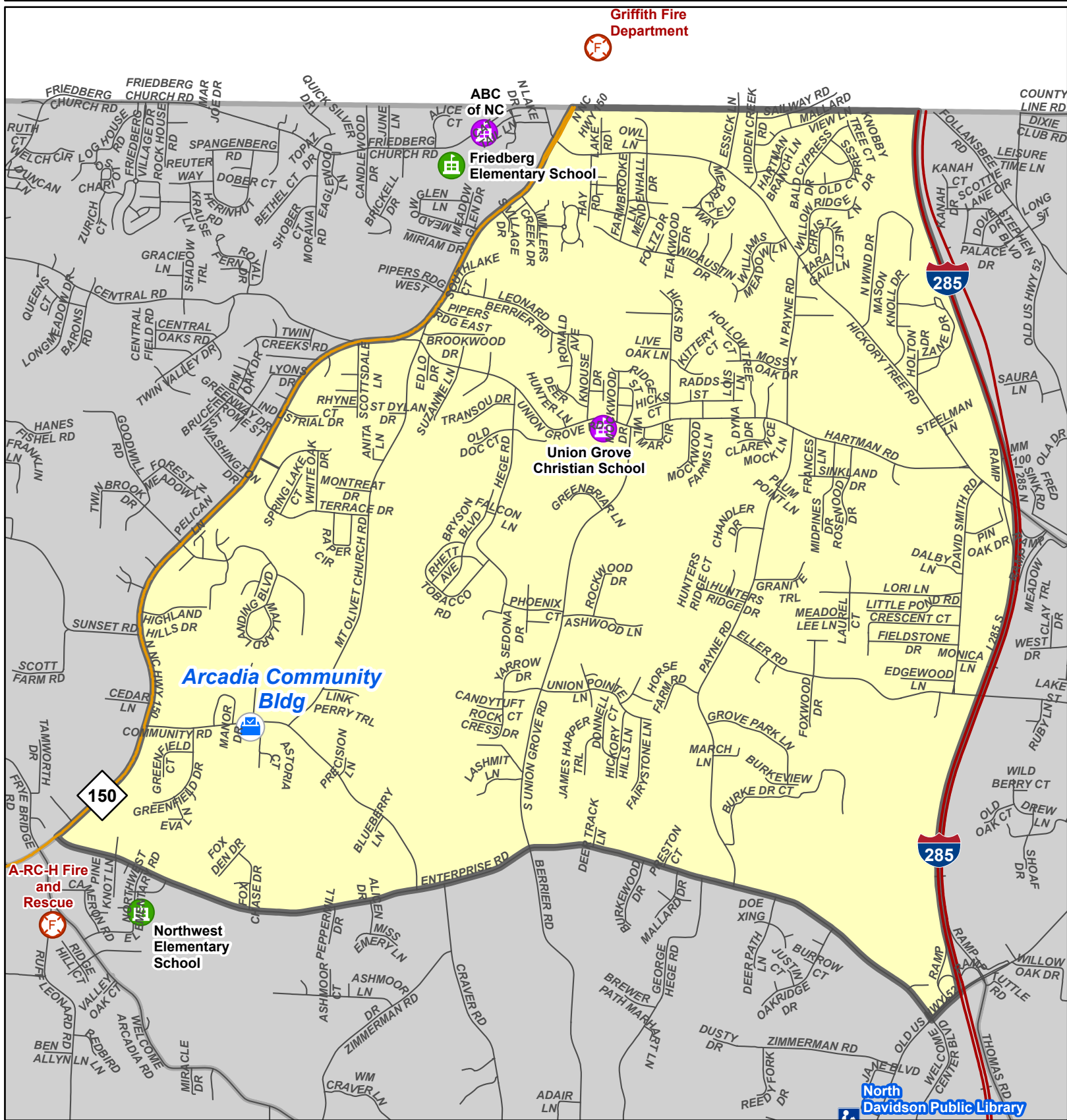


ARCADIA 04

Polling Place:
Arcadia Community Bldg



Voting Precincts

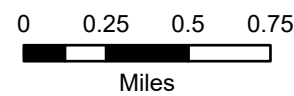
- Voting Precincts
- Polling Place
- Library

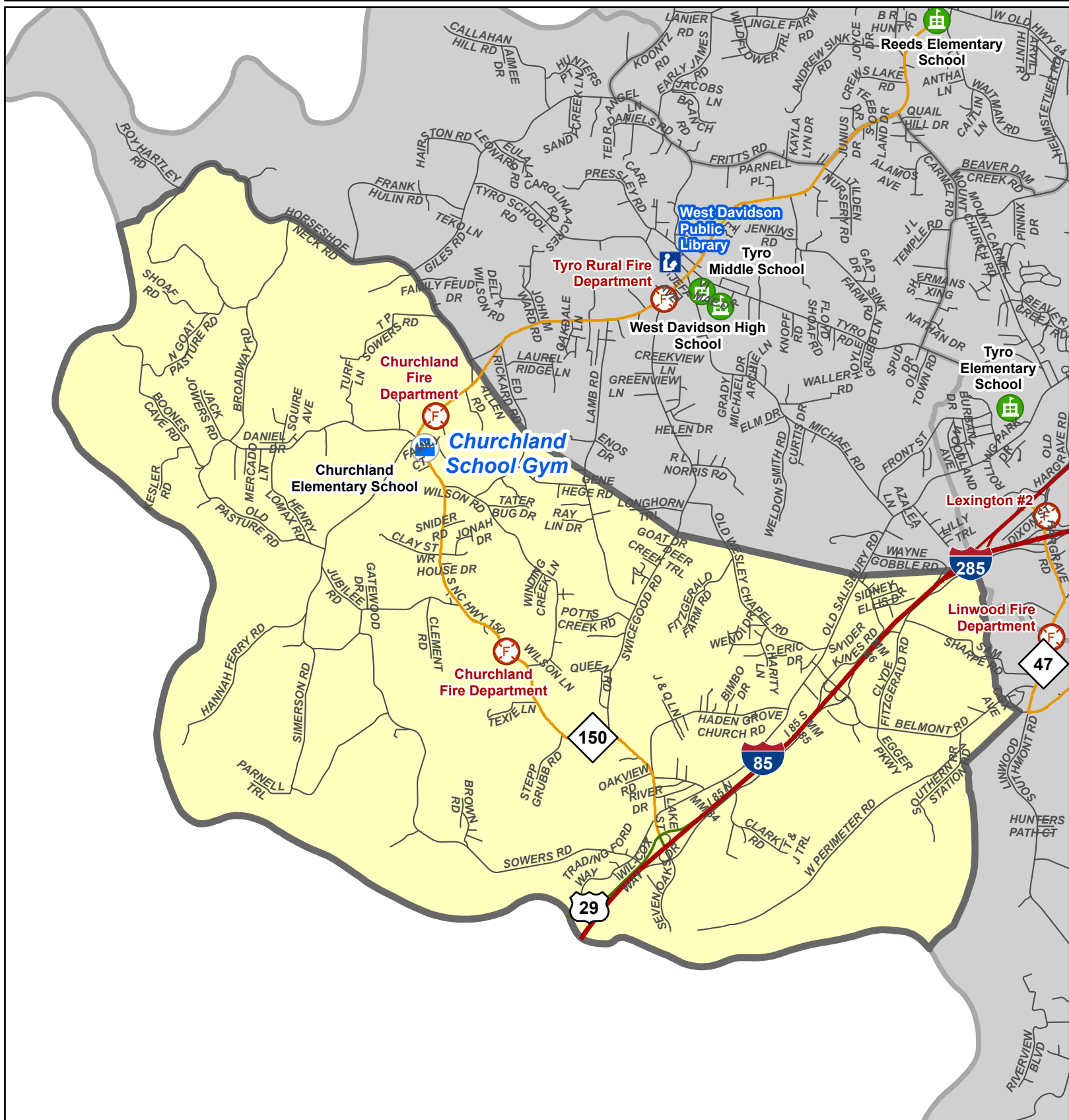
- Public School
- Private School
- Charter School
- Fire Station

Roads & Highways

- Interstate
- US Route
- NC Route
- Streets

Map Created
8/19/2024





Voting Precincts

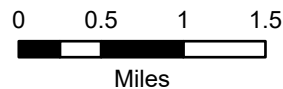
- Voting Precincts
- Polling Place
- Library

- Public School
- Private School
- Charter School
- Fire Station

Roads & Highways

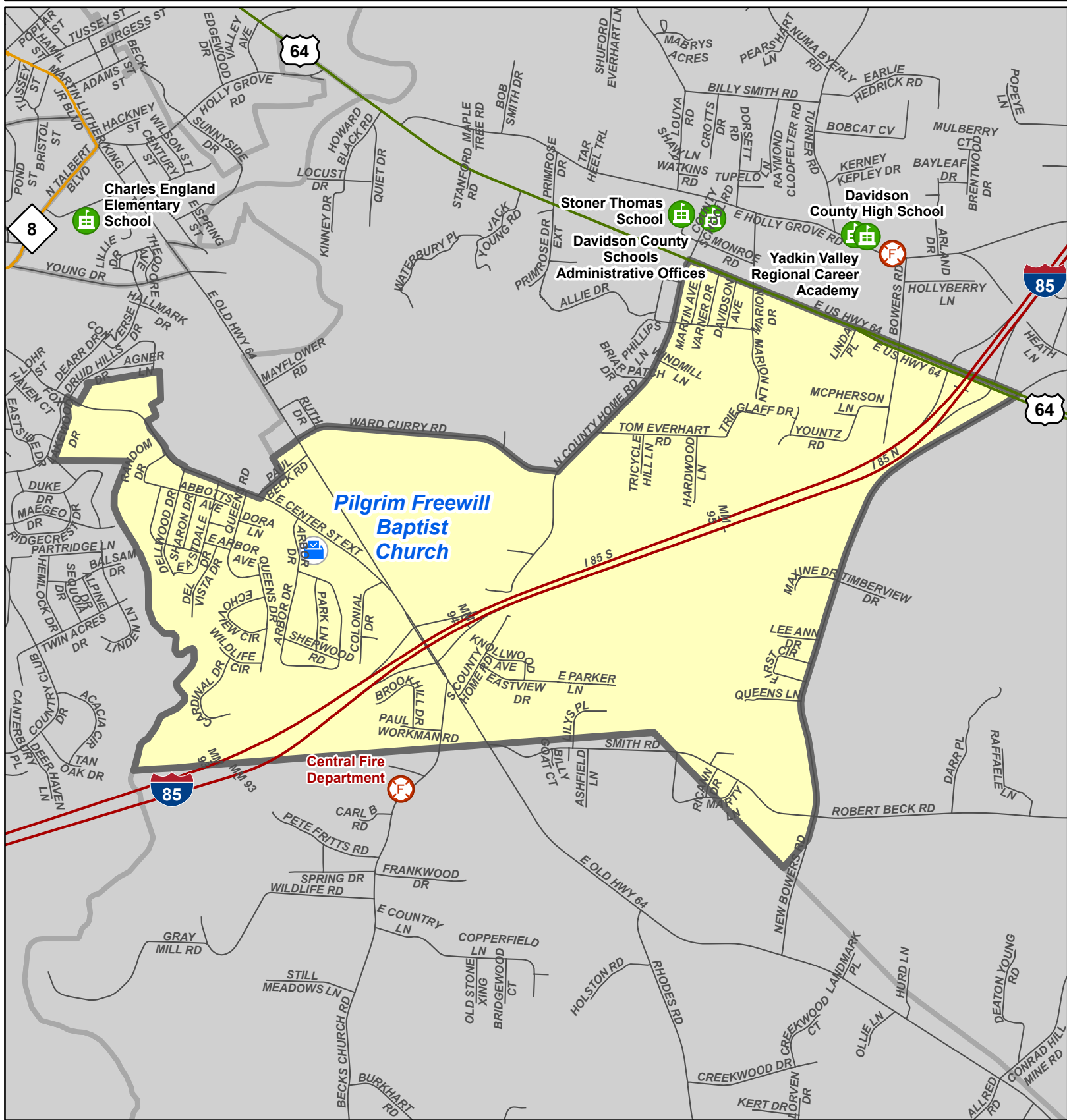
- Interstate
- US Route
- NC Route
- Streets

Map Created
8/19/2024



CENTRAL 08

Polling Place:
Pilgrim Freewill Baptist Church



Voting Precincts

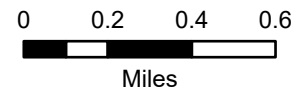
- Voting Precincts
- Polling Place
- Library

- Public School
- Private School
- Charter School
- Fire Station

Roads & Highways

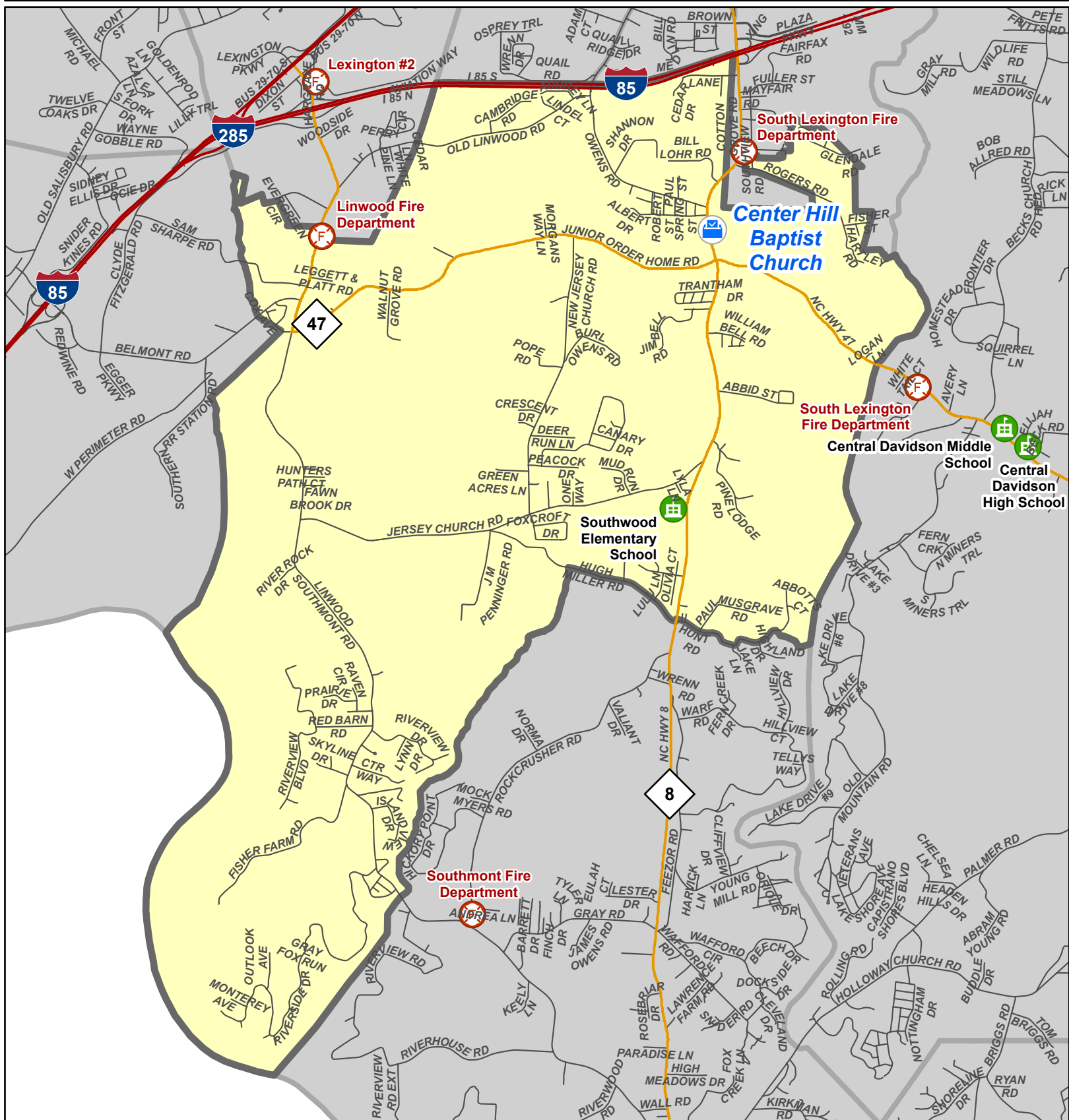
- Interstate
- US Route
- NC Route
- Streets

Map Created
8/19/2024



COTTON GROVE 10

Polling Place:
Center Hill Baptist Church



Voting Precincts


- Voting Precincts
- Polling Place
- Library

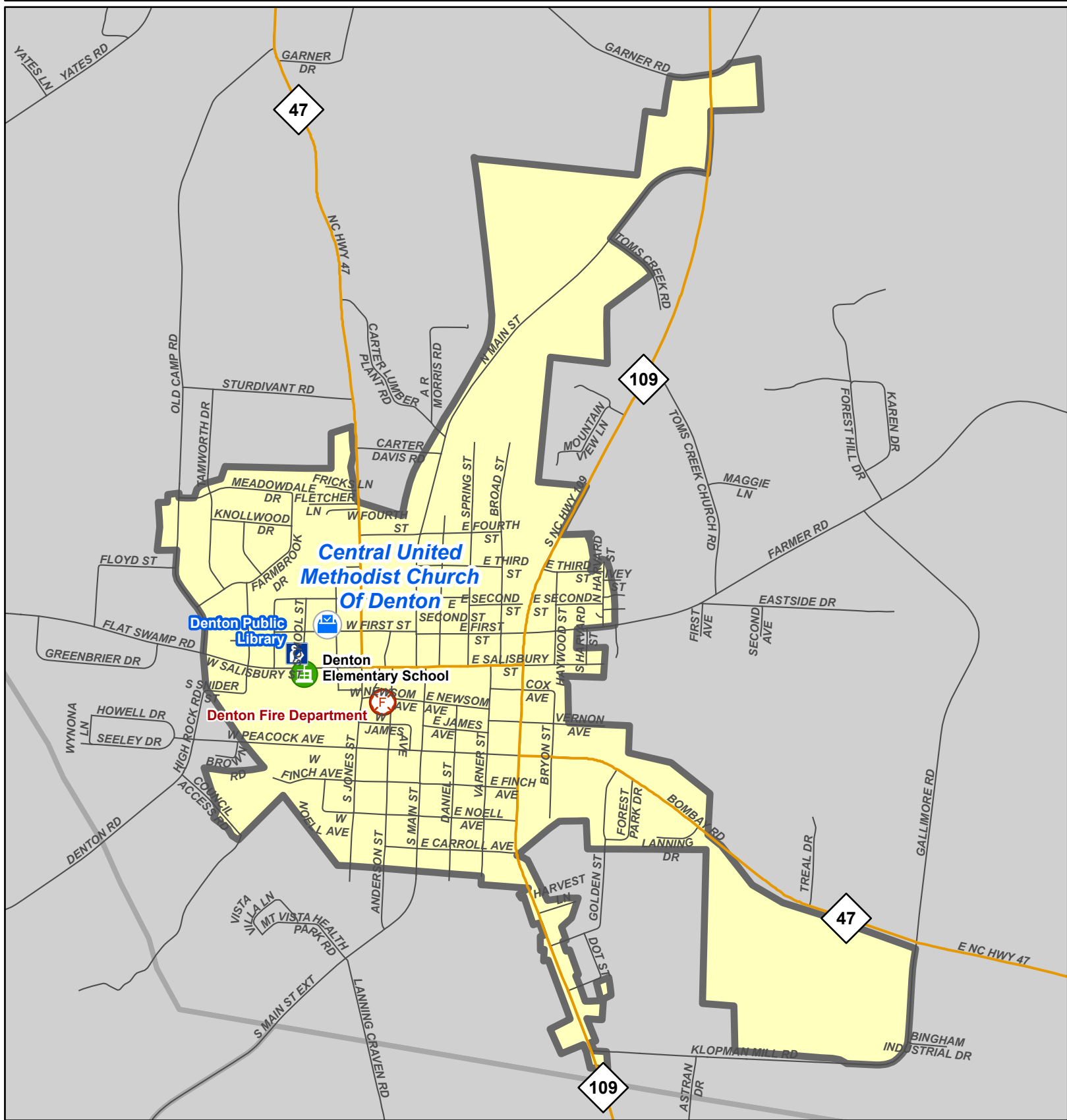
- Public School
- Private School
- Charter School
- Fire Station

Roads & Highways

- Interstate
- US Route
- NC Route
- Streets

Map Created
8/19/2024





Voting Precincts

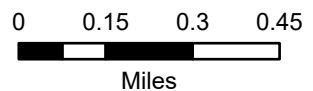
- Voting Precincts
- Polling Place
- Library

- Public School
- Private School
- Charter School
- Fire Station

Roads & Highways

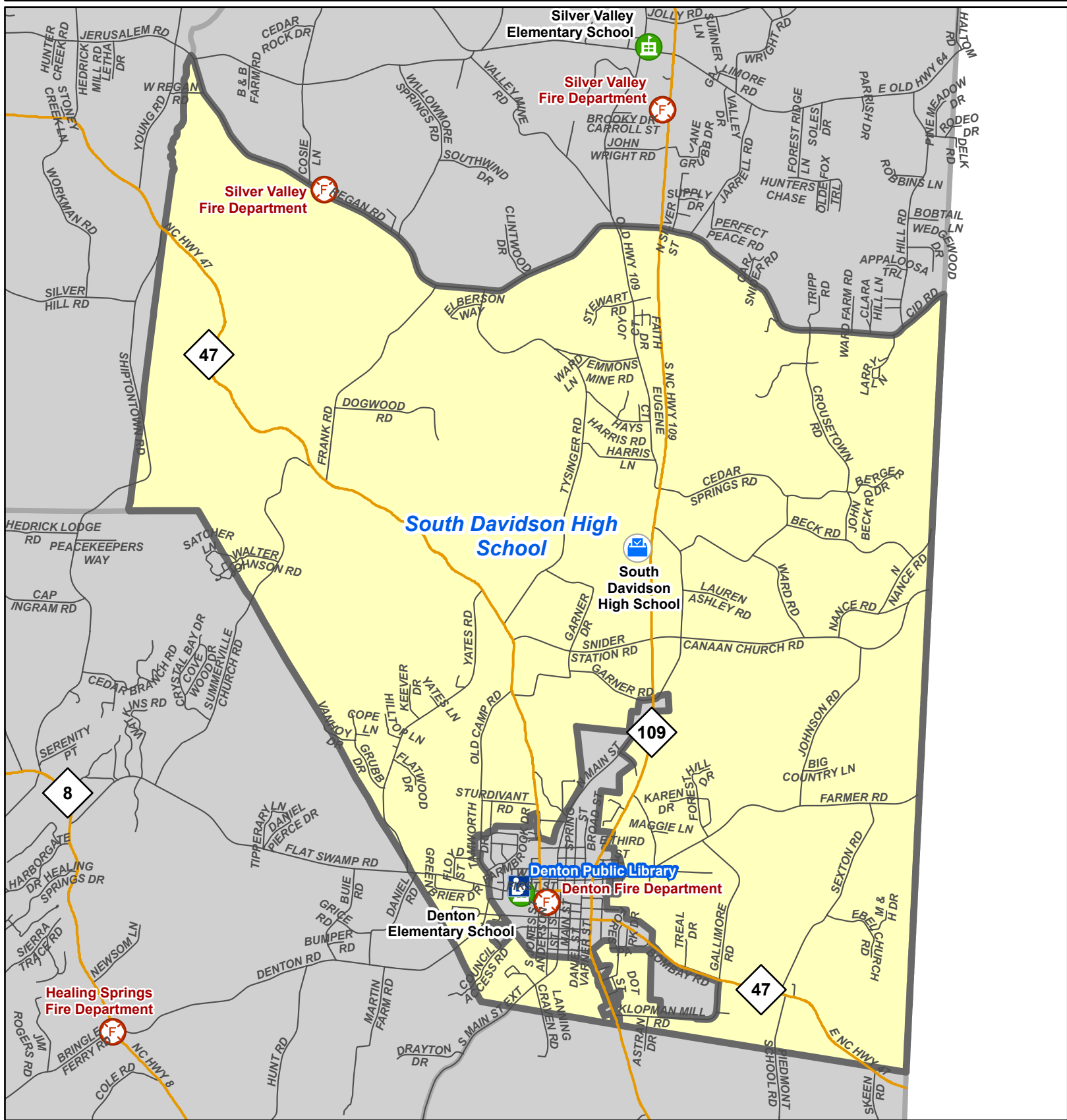
- Interstate
- US Route
- NC Route
- Streets

Map Created
8/19/2024



EMMONS 14

Polling Place:
South Davidson High School



Voting Precincts

Voting Precincts



Public School



Private School



Charter School



Fire Station

Roads & Highways

Interstate

US Route

NC Route

Streets

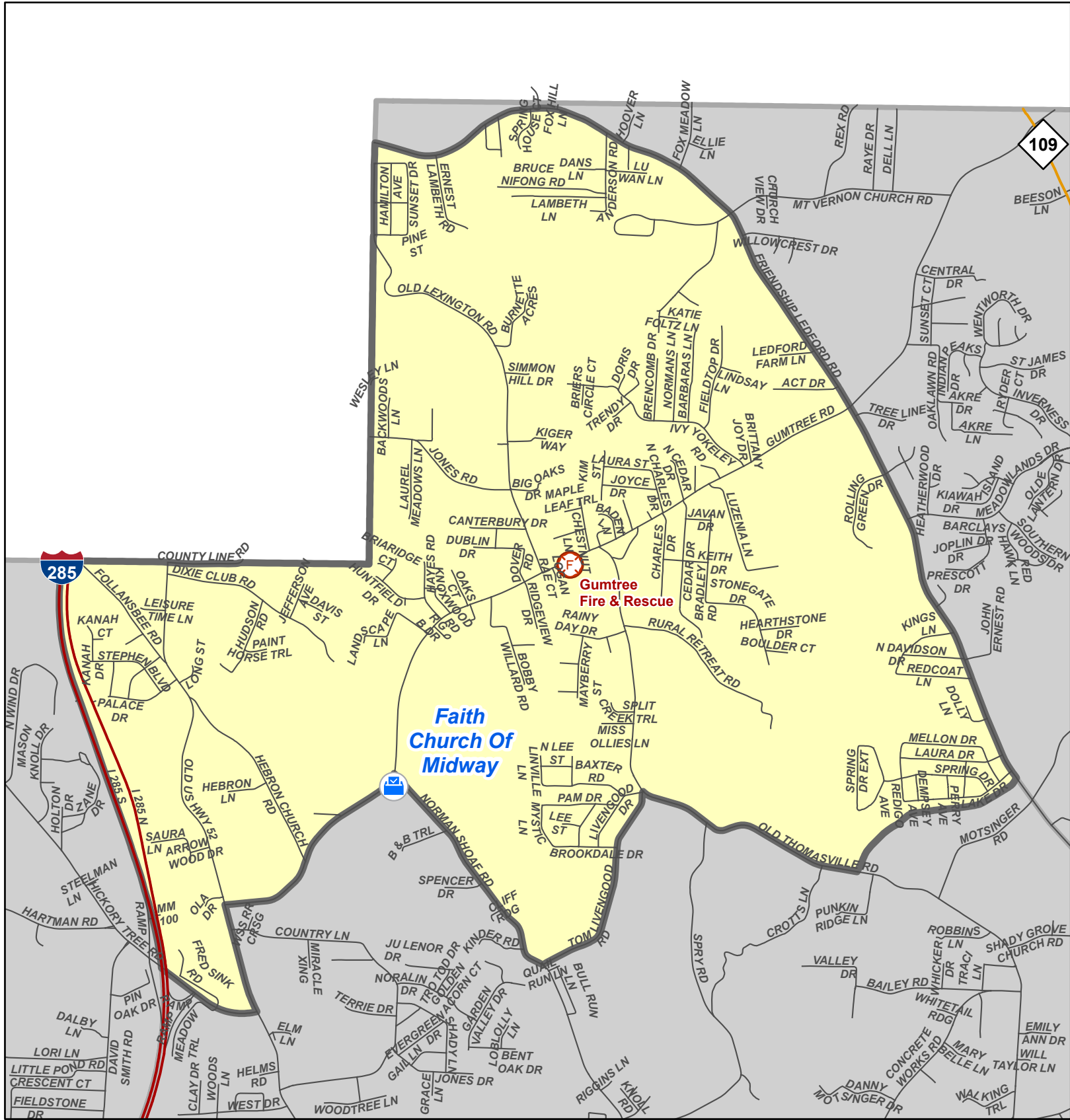
Map Created
8/19/2024

0 0.45 0.9 1.35



Miles





109

285

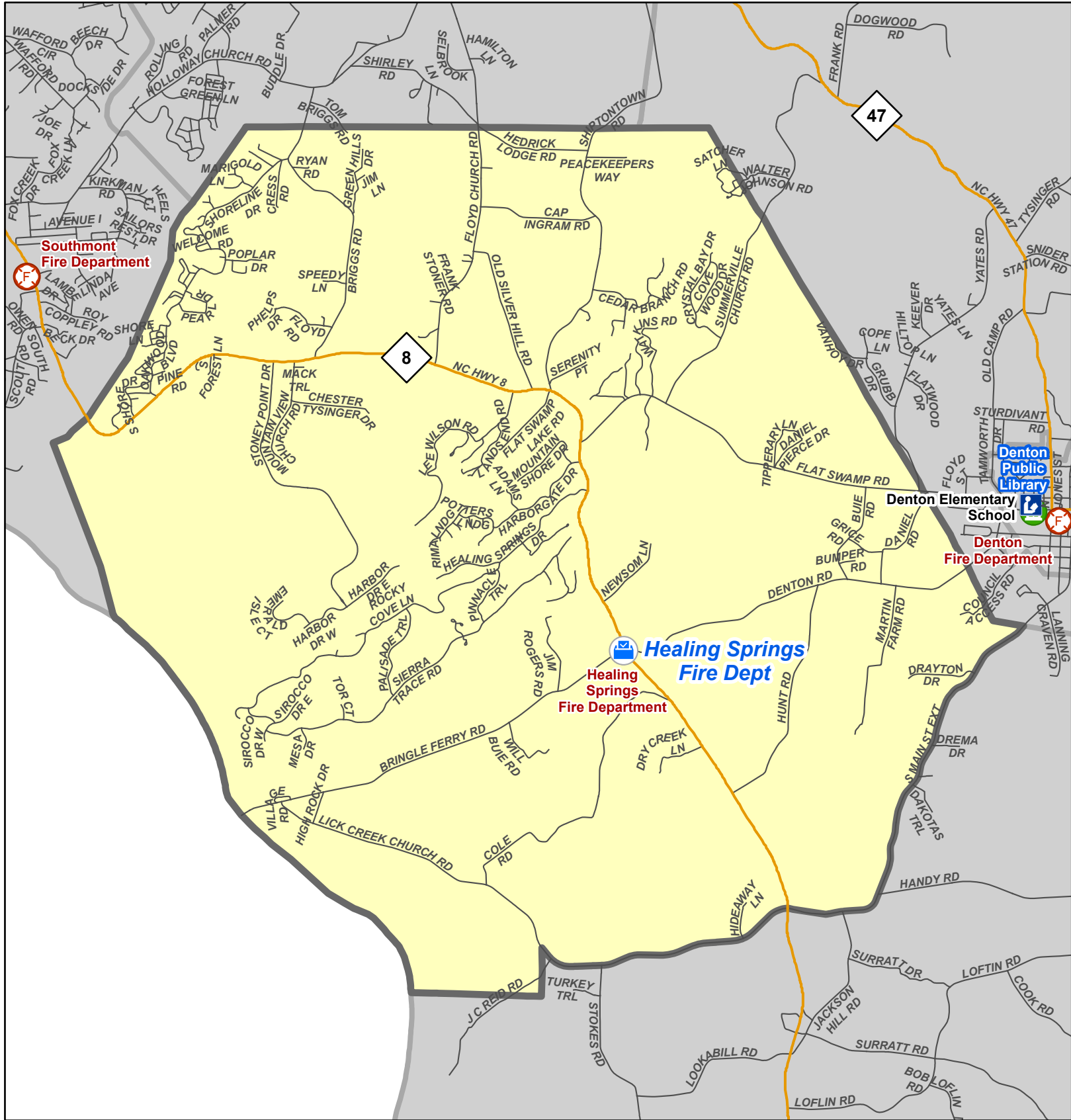
Faith Church Of Midway

Gumtree Fire & Rescue

Voting Precincts	Public School	Roads & Highways	Map Created 8/19/2024	
Voting Precincts	Private School	Interstate	 0 0.25 0.5 0.75 Miles	
Polling Place	Charter School	US Route		
Library	Fire Station	NC Route		
		Streets		

HEALING SPRINGS 18

Polling Place:
Healing Springs Fire Dept



Voting Precincts

Voting Precincts



Public School



Private School



Charter School



Fire Station

Roads & Highways

Interstate

US Route

NC Route

Streets

Map Created
8/19/2024

0 0.45 0.9 1.35

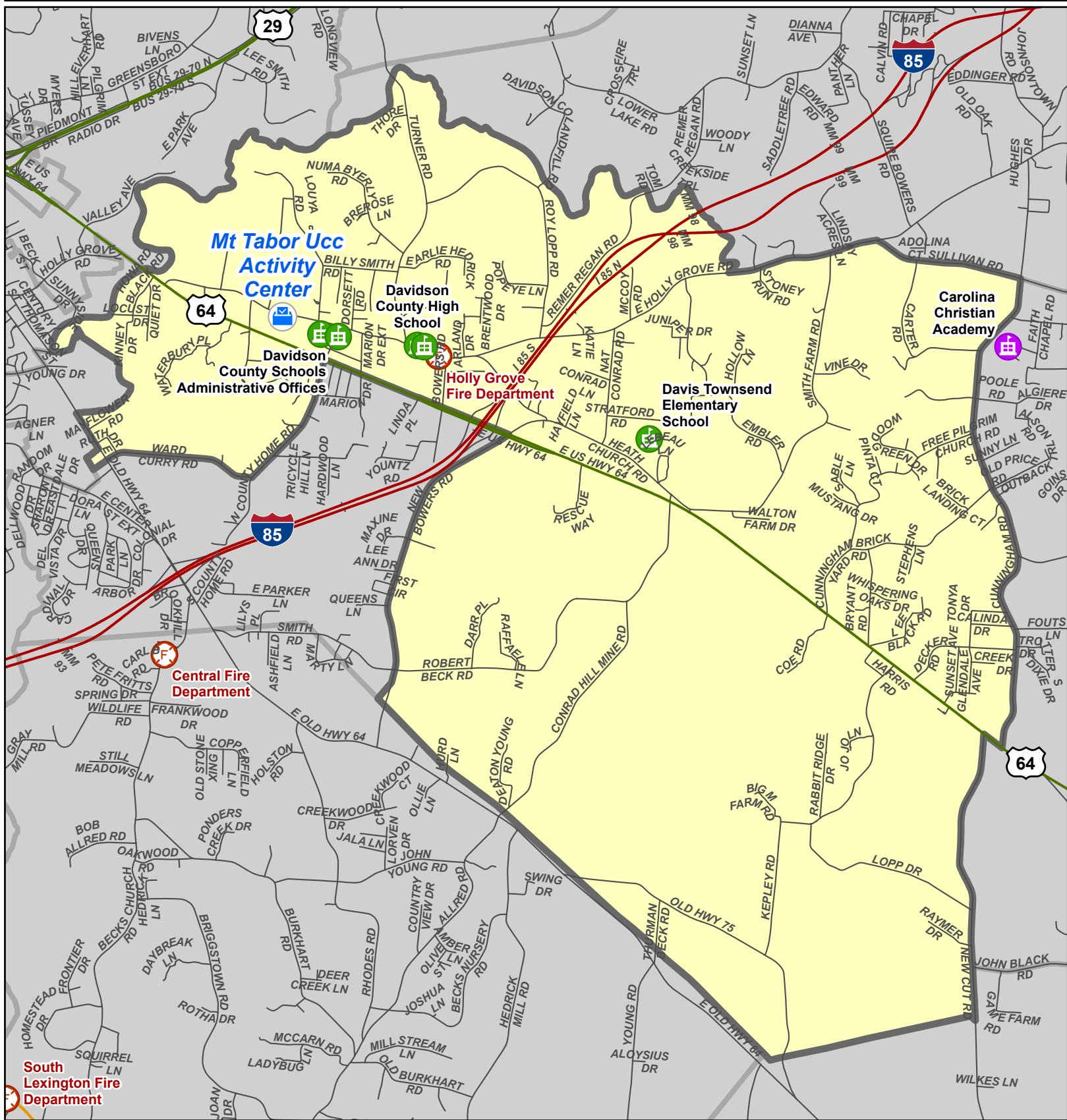


Miles



HOLLY GROVE 20

Polling Place:
Mt Tabor UCC Activity Center



Voting Precincts

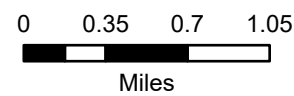
- Voting Precincts
- Polling Place
- Library

- Public School
- Private School
- Charter School
- Fire Station

Roads & Highways

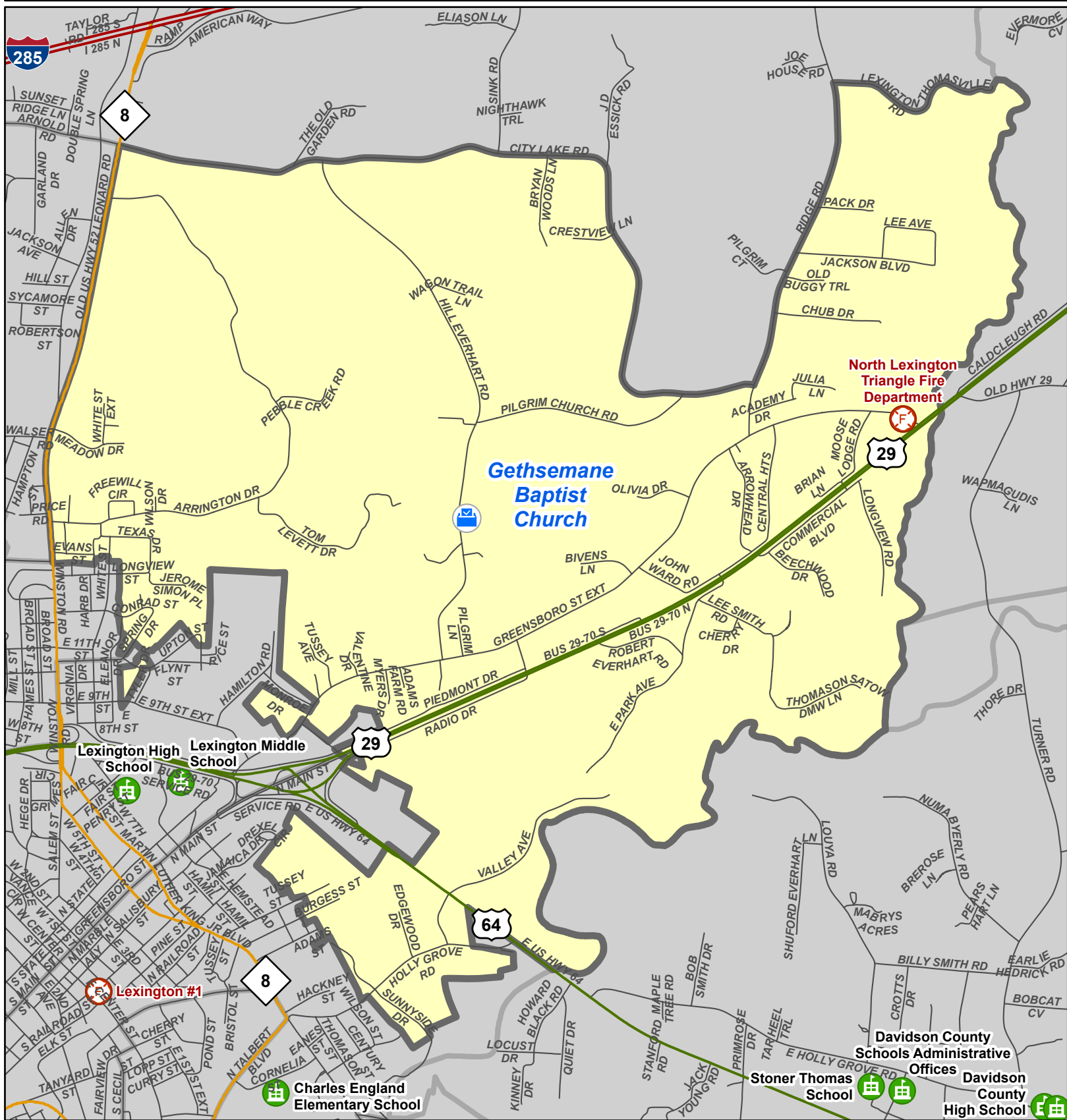
- Interstate
- US Route
- NC Route
- Streets

Map Created
8/19/2024



LEXINGTON 1 22

Polling Place:
Gethsemane Baptist Church



Voting Precincts

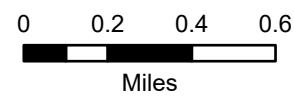
- Voting Precincts
- Polling Place
- Library

- Public School
- Private School
- Charter School
- Fire Station

Roads & Highways

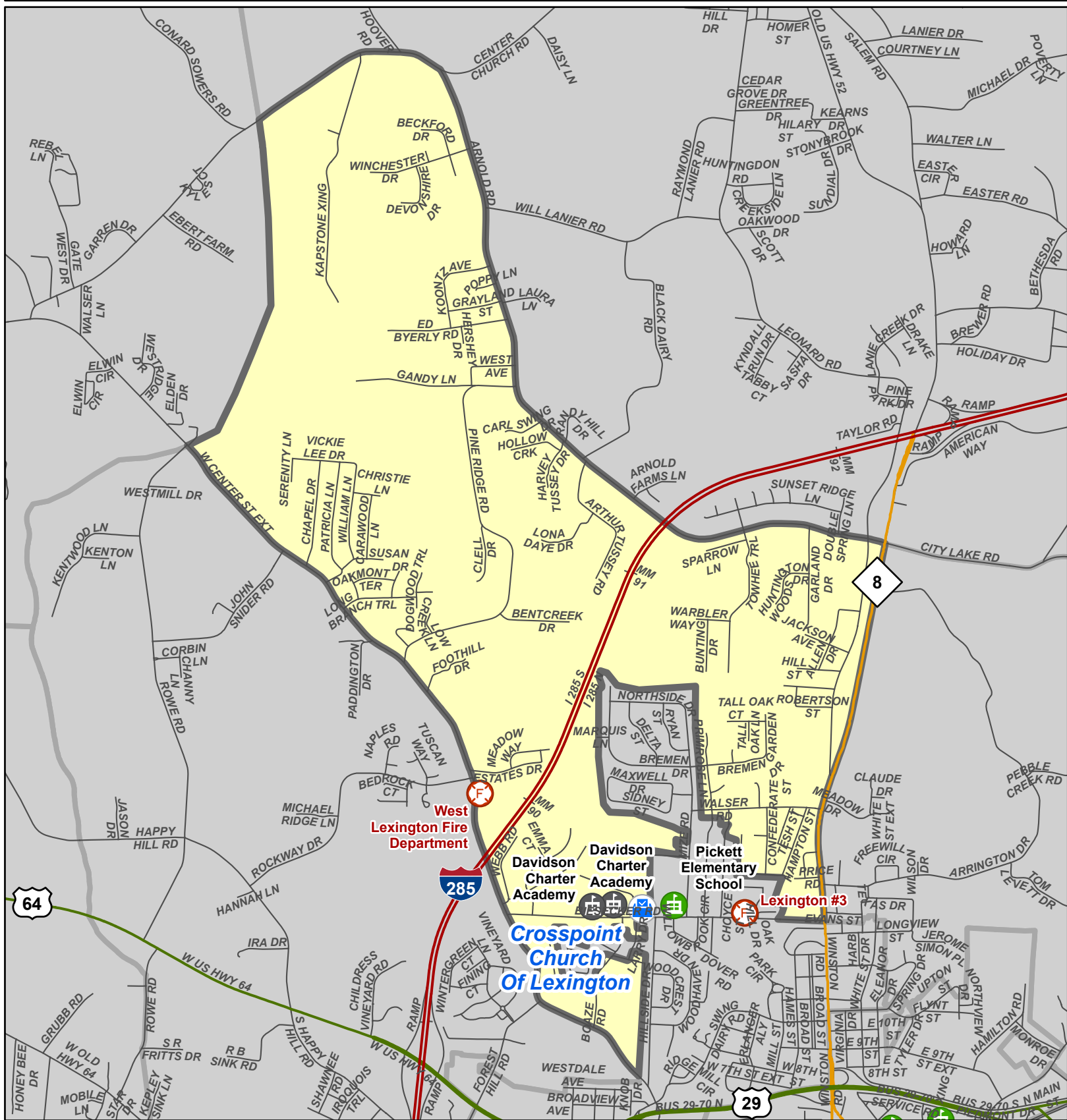
- Interstate
- US Route
- NC Route
- Streets

Map Created
8/19/2024



LEXINGTON 2 24

Polling Place:
Crosspoint Church of Lexington



Voting Precincts

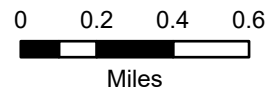
- Voting Precincts
- Polling Place
- Library

- Public School
- Private School
- Charter School
- Fire Station

Roads & Highways

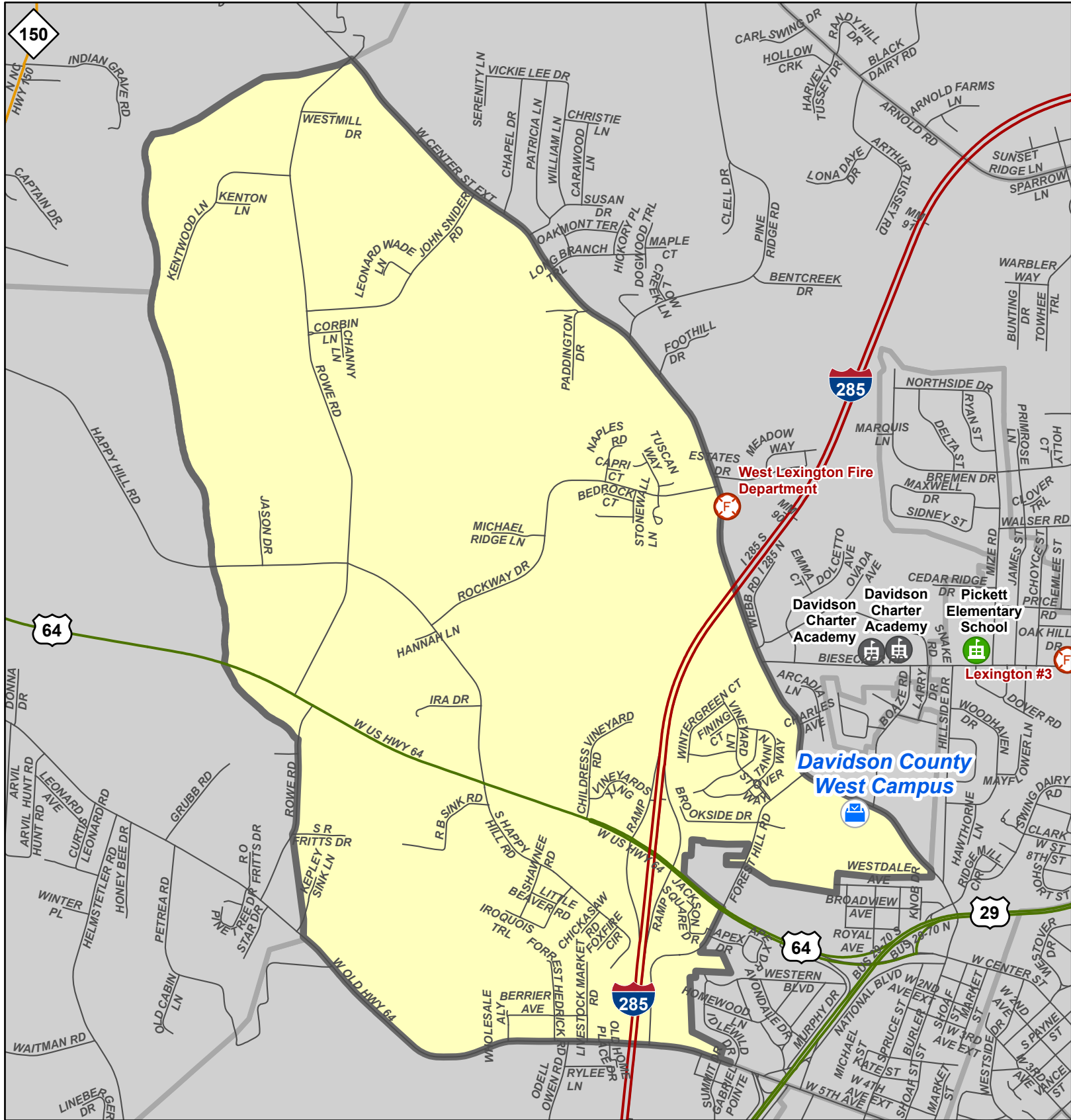
- Interstate
- US Route
- NC Route
- Streets

Map Created
8/19/2024










LEXINGTON 3 26

Polling Place: Davidson County West Campus







Voting Precincts

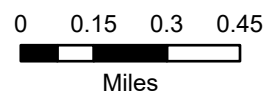
-  Voting Precincts
-  Polling Place
-  Library

-  Public School
-  Private School
-  Charter School
-  Fire Station

Roads & Highways

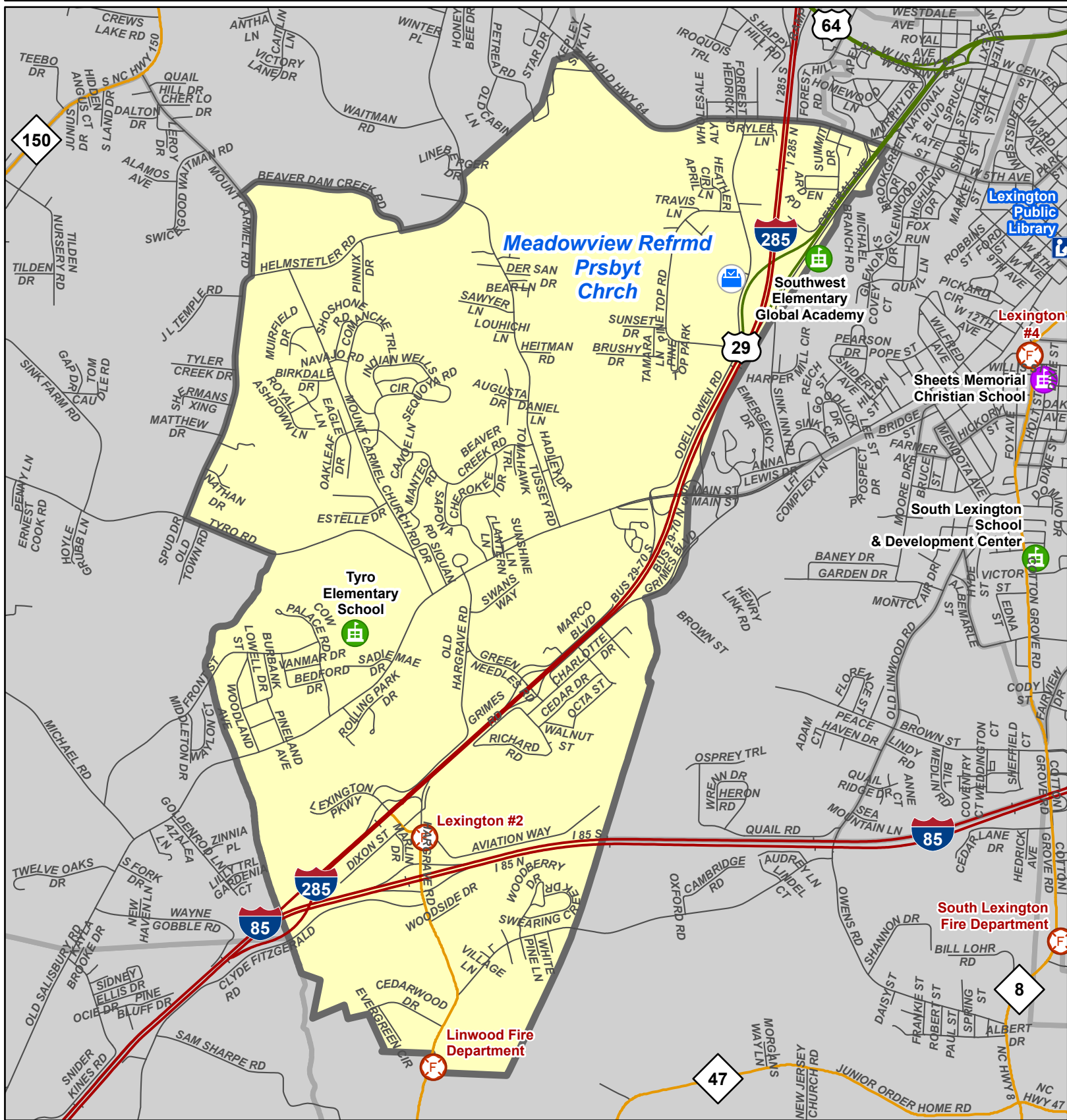
-  Interstate
-  US Route
-  NC Route
-  Streets

Map Created
8/19/2024



LEXINGTON 4 28

Polling Place:
Meadowview Refrmd Prsbyt Chrch



Voting Precincts

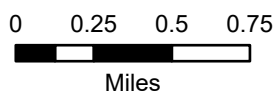
- Voting Precincts
- Polling Place
- Library

- Public School
- Private School
- Charter School
- Fire Station

Roads & Highways

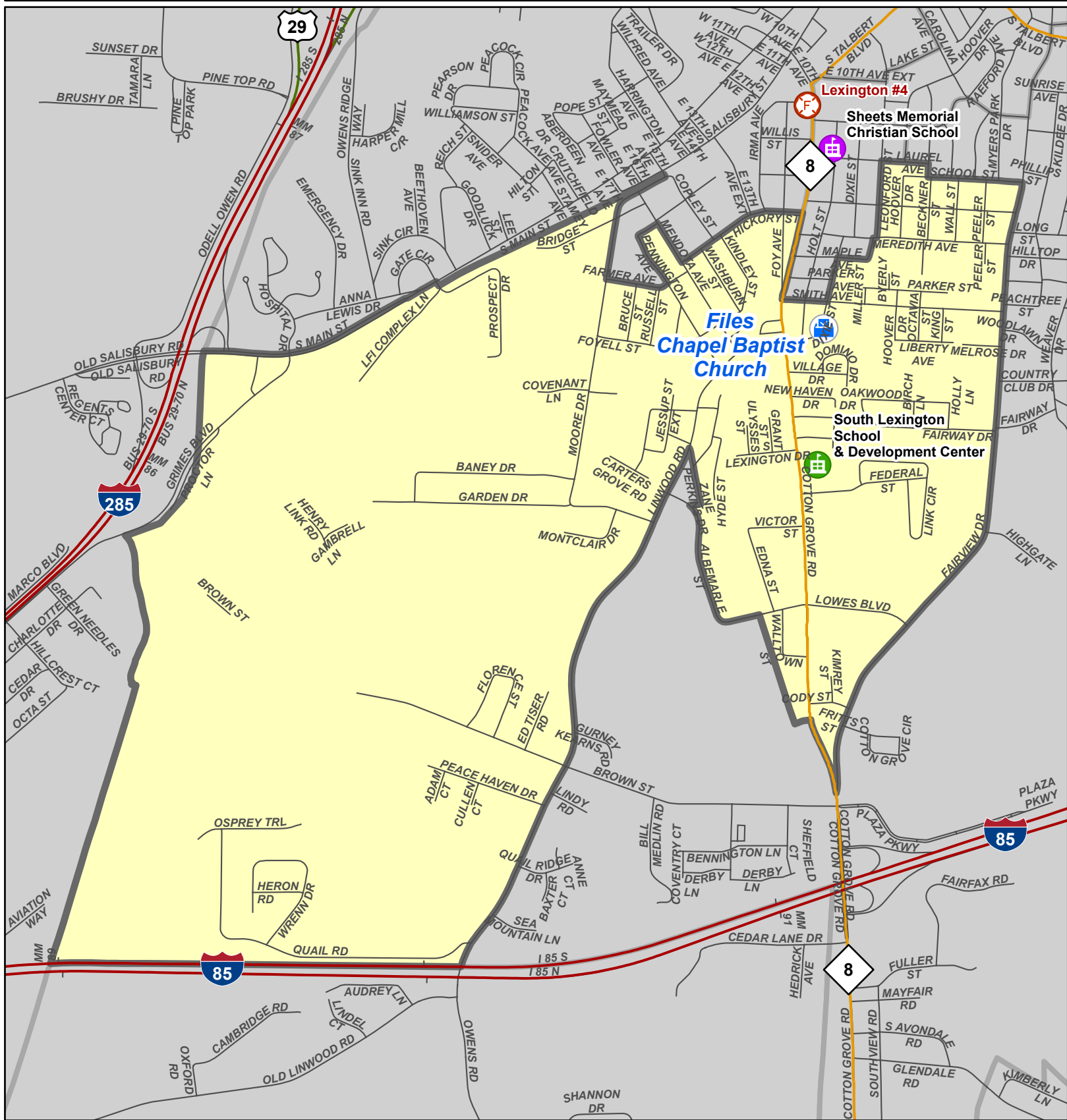
- Interstate
- US Route
- NC Route
- Streets

Map Created
8/19/2024



DUNBAR 30

Polling Place: Files Chapel Baptist Church



Voting Precincts

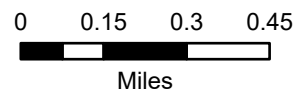
- Voting Precincts
- Polling Place
- Library

- Public School
- Private School
- Charter School
- Fire Station

Roads & Highways

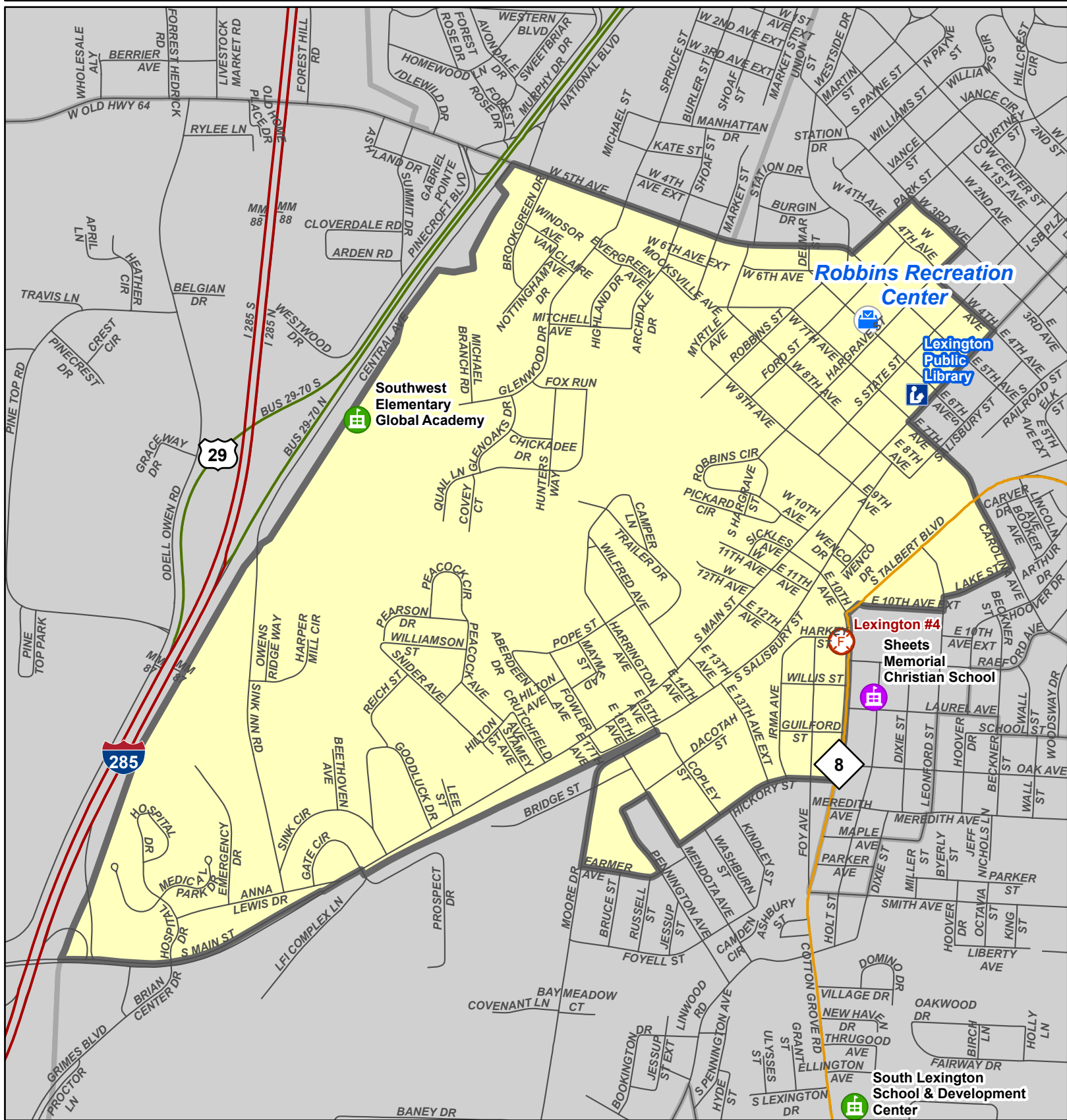
- Interstate
- US Route
- NC Route
- Streets

Map Created
8/19/2024



ROBBINS 32

Polling Place:
Robbins Recreation Center



Voting Precincts

Voting Precincts



Public School



Private School



Charter School



Fire Station

Roads & Highways

Interstate

US Route

NC Route

Streets

Map Created
8/19/2024

0 0.1 0.2 0.3

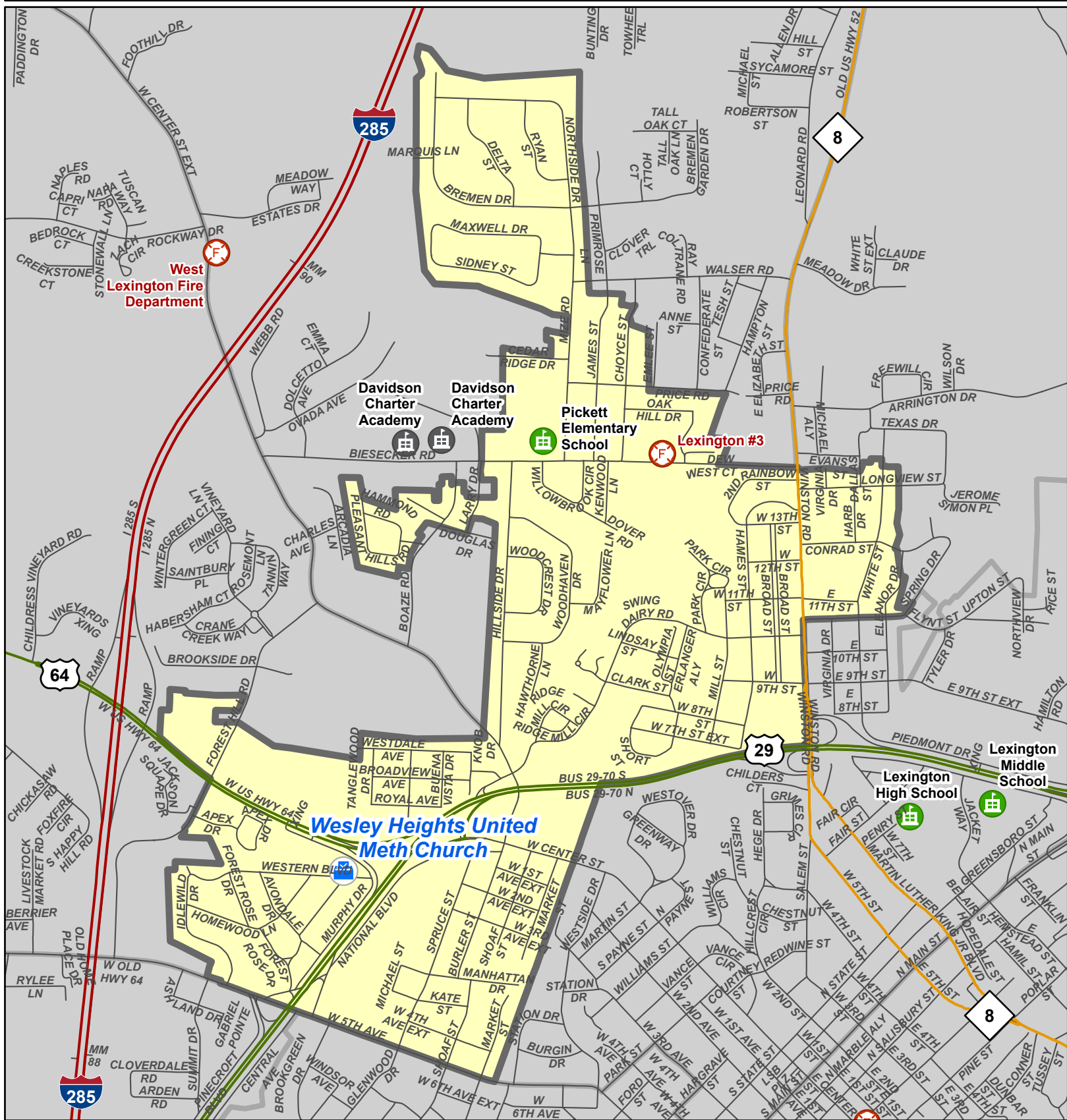


Miles



WESLEY HEIGHTS 34

Polling Place:
Wesley Heights United Meth Church



Voting Precincts

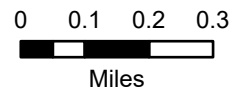
- Voting Precincts
- Polling Place
- Library

- Public School
- Private School
- Charter School
- Fire Station

Roads & Highways

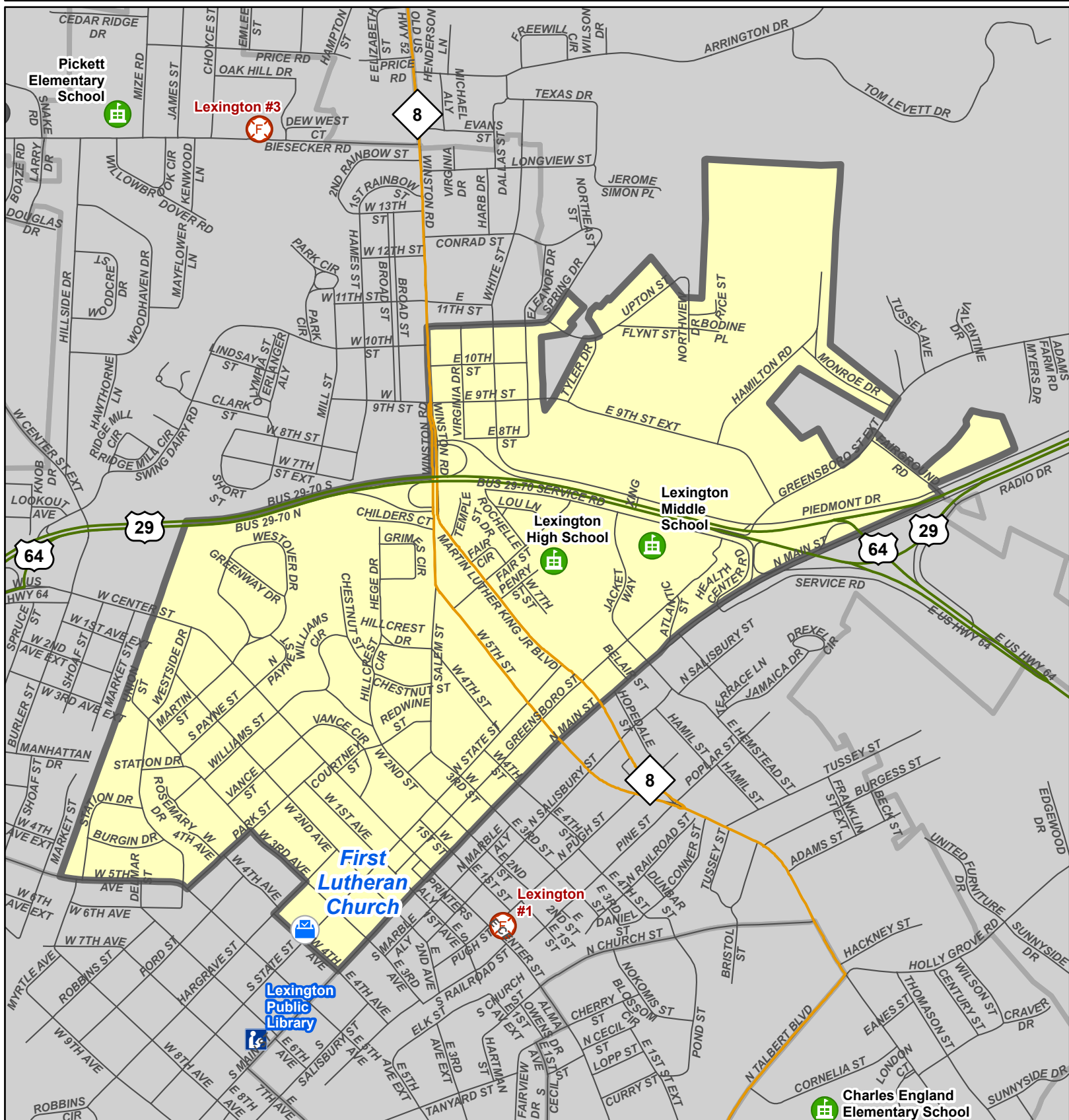
- Interstate
- US Route
- NC Route
- Streets

Map Created
8/19/2024










GRIMES 36

**Polling Place:
First Lutheran Church**







Voting Precincts

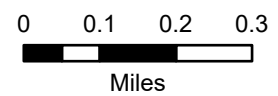
-  Voting Precincts
-  Polling Place
-  Library

-  Public School
-  Private School
-  Charter School
-  Fire Station

Roads & Highways

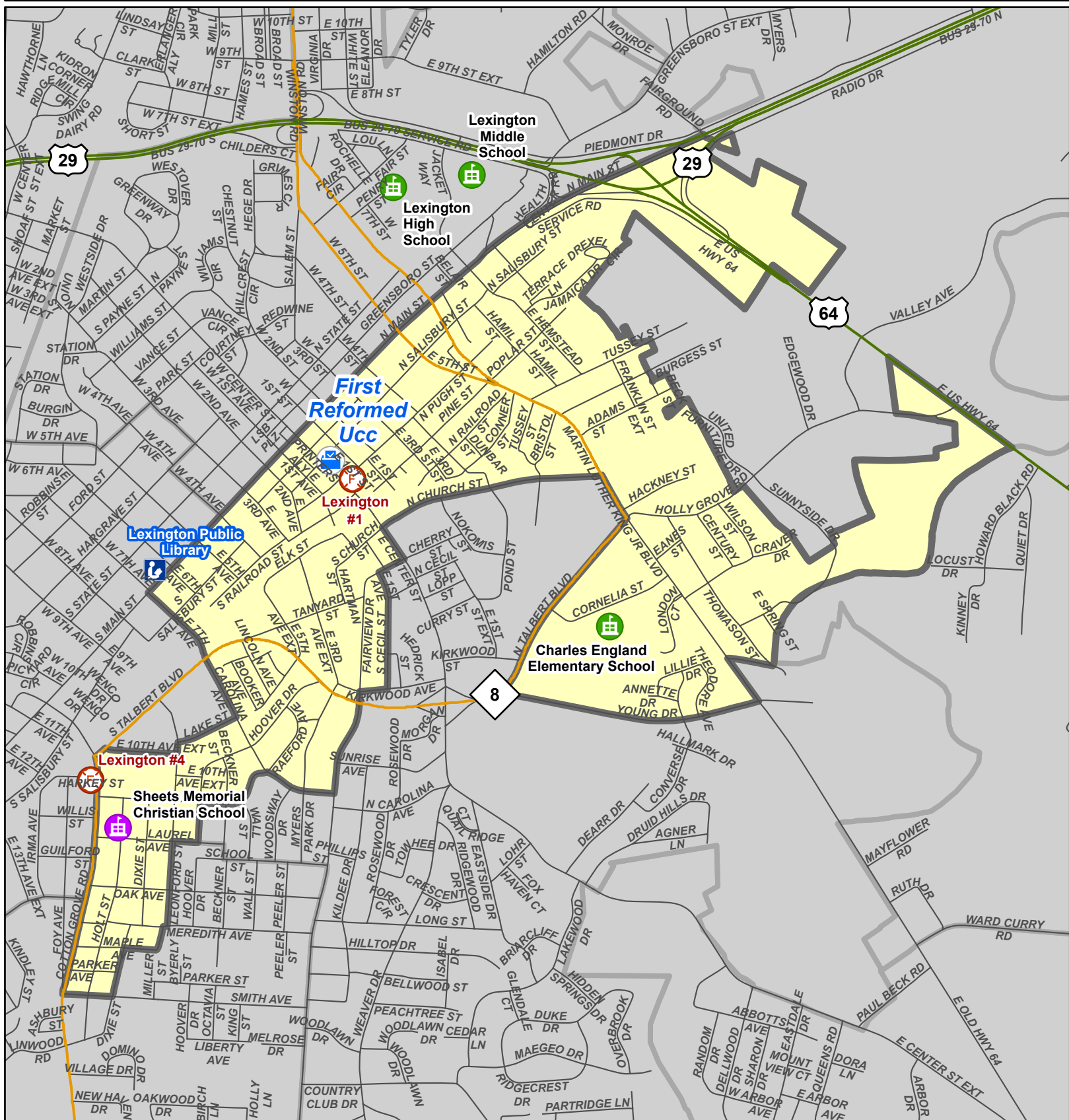
-  Interstate
-  US Route
-  NC Route
-  Streets

Map Created
8/19/2024



EASTSIDE 38

**Polling Place:
First Reformed UCC**



Voting Precincts

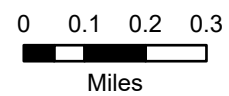
- Voting Precincts
- Polling Place
- Library

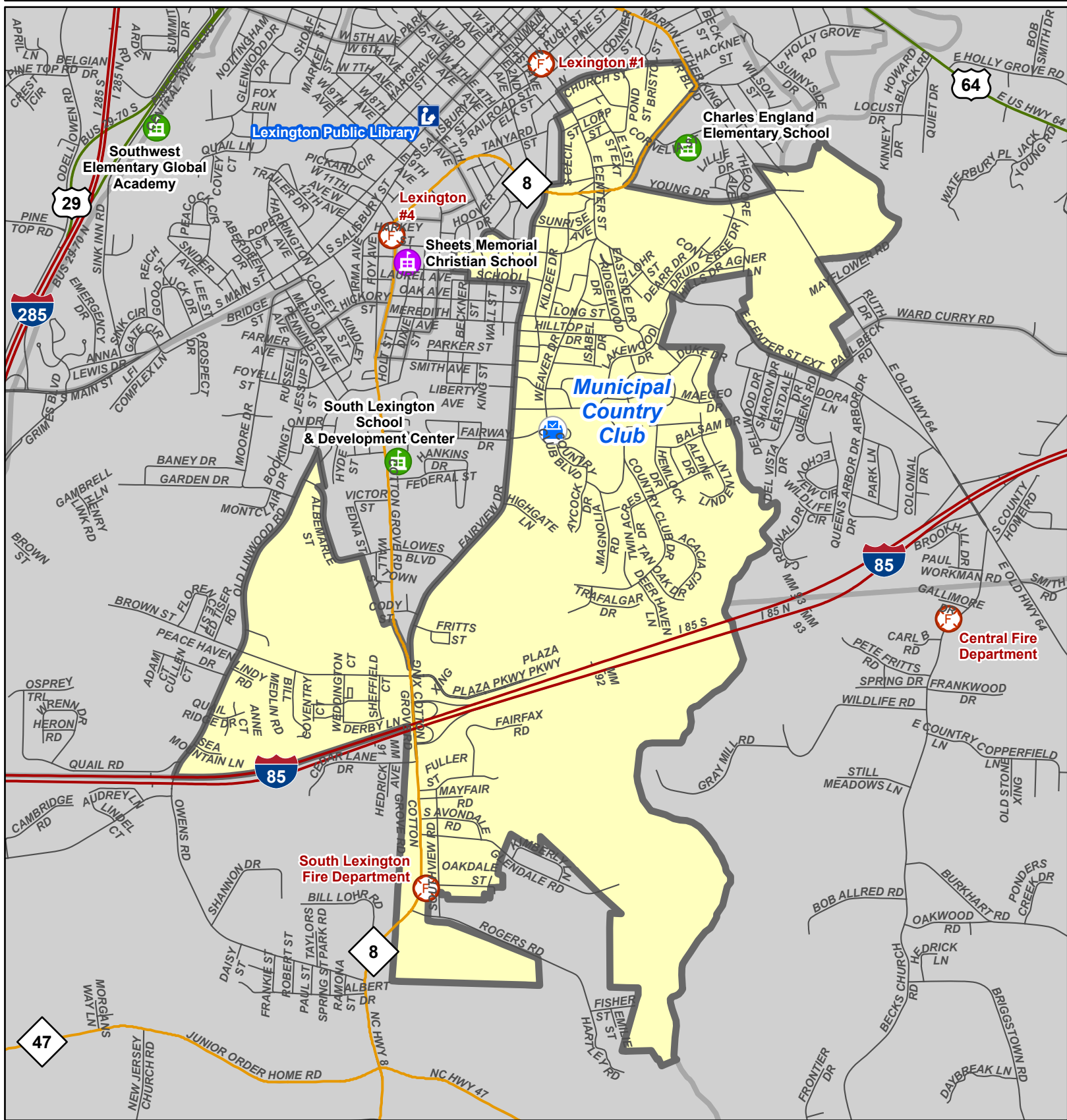
- Public School
- Private School
- Charter School
- Fire Station

Roads & Highways




- Interstate
- US Route
- NC Route
- Streets





Map Created
8/19/2024









Voting Precincts

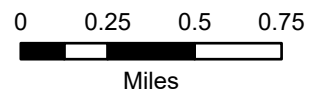
-  Voting Precincts
-  Polling Place
-  Library

-  Public School
-  Private School
-  Charter School
-  Fire Station

Roads & Highways

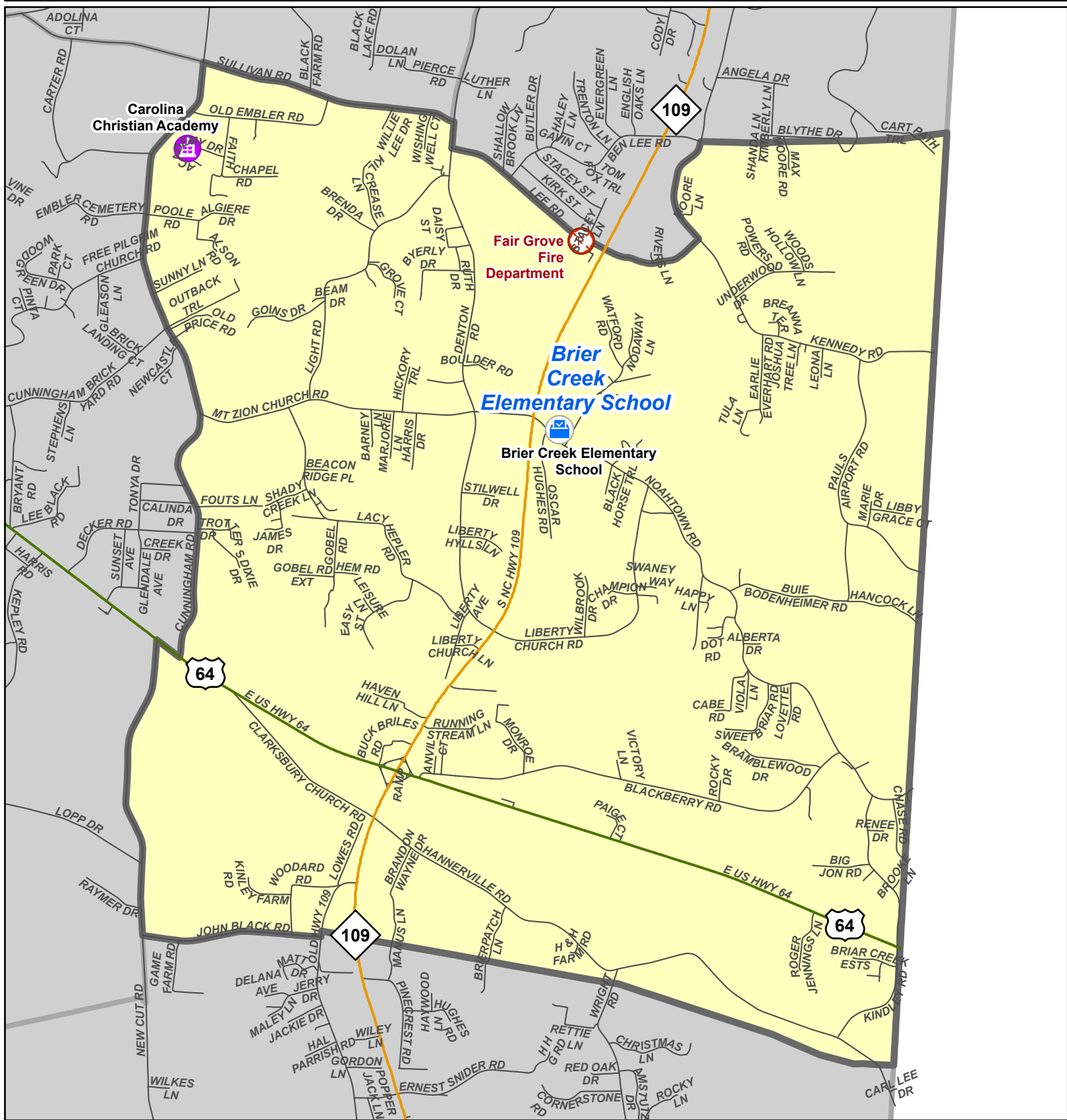
-  Interstate
-  US Route
-  NC Route
-  Streets

Map Created
8/19/2024










LIBERTY 42

Polling Place:
Brier Creek Elementary School







Voting Precincts

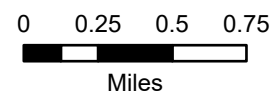
-  Voting Precincts
-  Polling Place
-  Library

-  Public School
-  Private School
-  Charter School
-  Fire Station

Roads & Highways

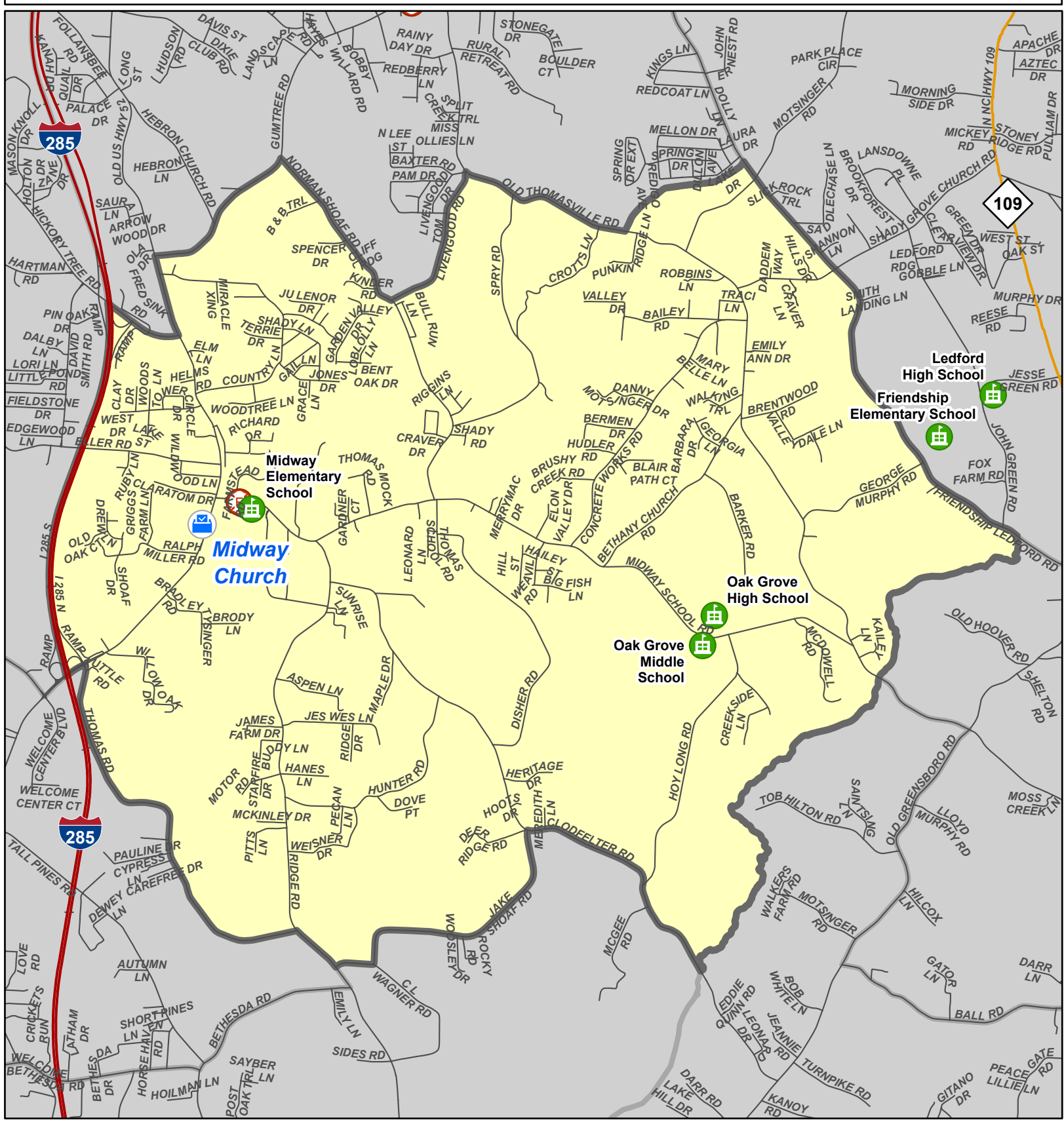
-  Interstate
-  US Route
-  NC Route
-  Streets

Map Created
8/19/2024



MIDWAY 44

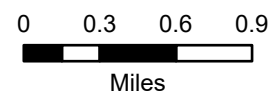
**Polling Place:
Midway Church**



- Voting Precincts**
- Voting Precincts
 - Polling Place
 - Library
- Schools**
- Public School
 - Private School
 - Charter School
 - Fire Station

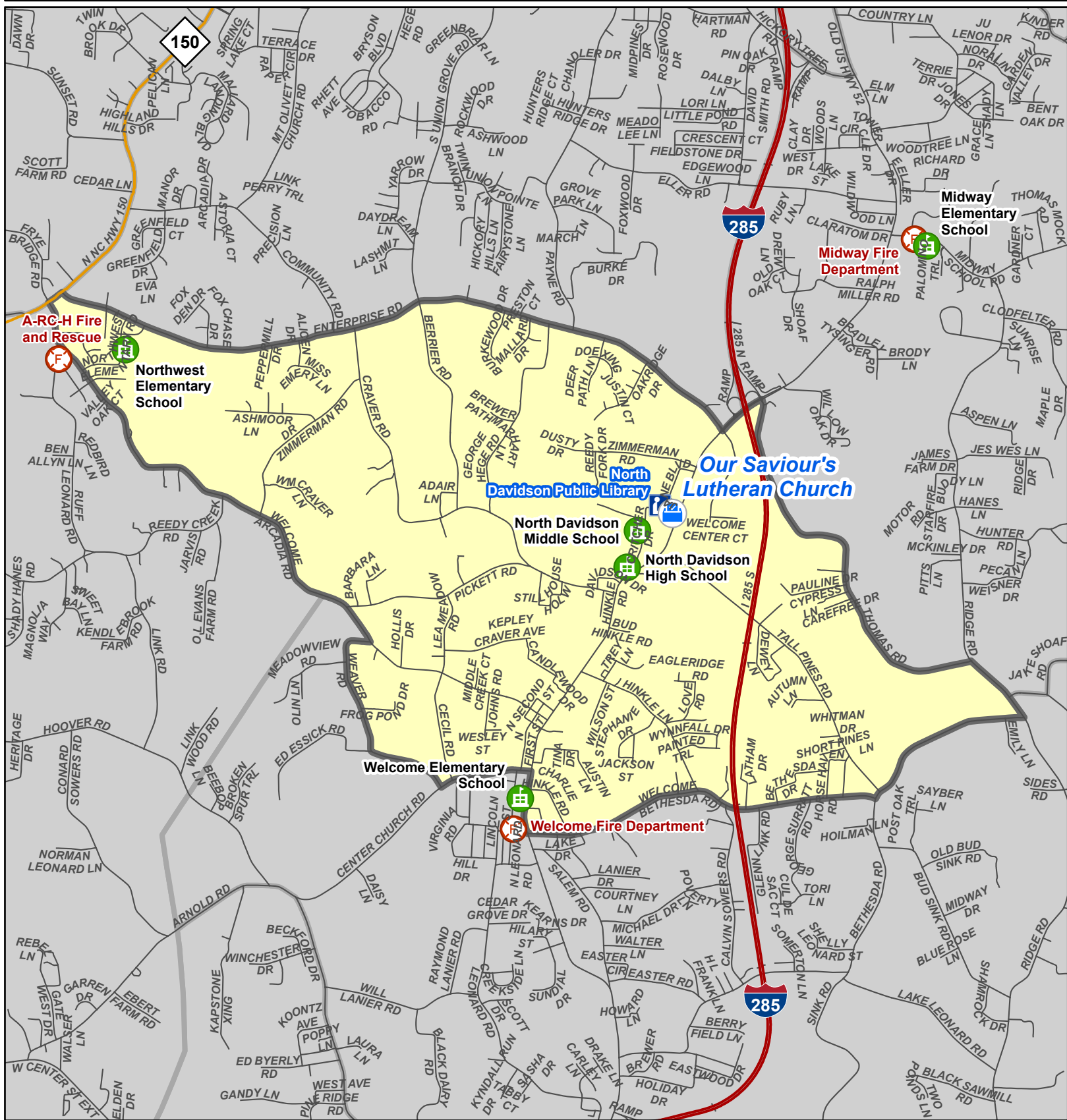
- Roads & Highways**
- Interstate
 - US Route
 - NC Route
 - Streets

Map Created
8/19/2024



NORTH DAVIDSON 46

Polling Place:
Our Saviour's Lutheran Church



Voting Precincts

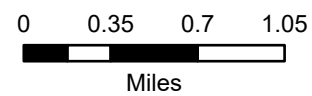
- Voting Precincts
- Polling Place
- Library

- Public School
- Private School
- Charter School
- Fire Station

Roads & Highways

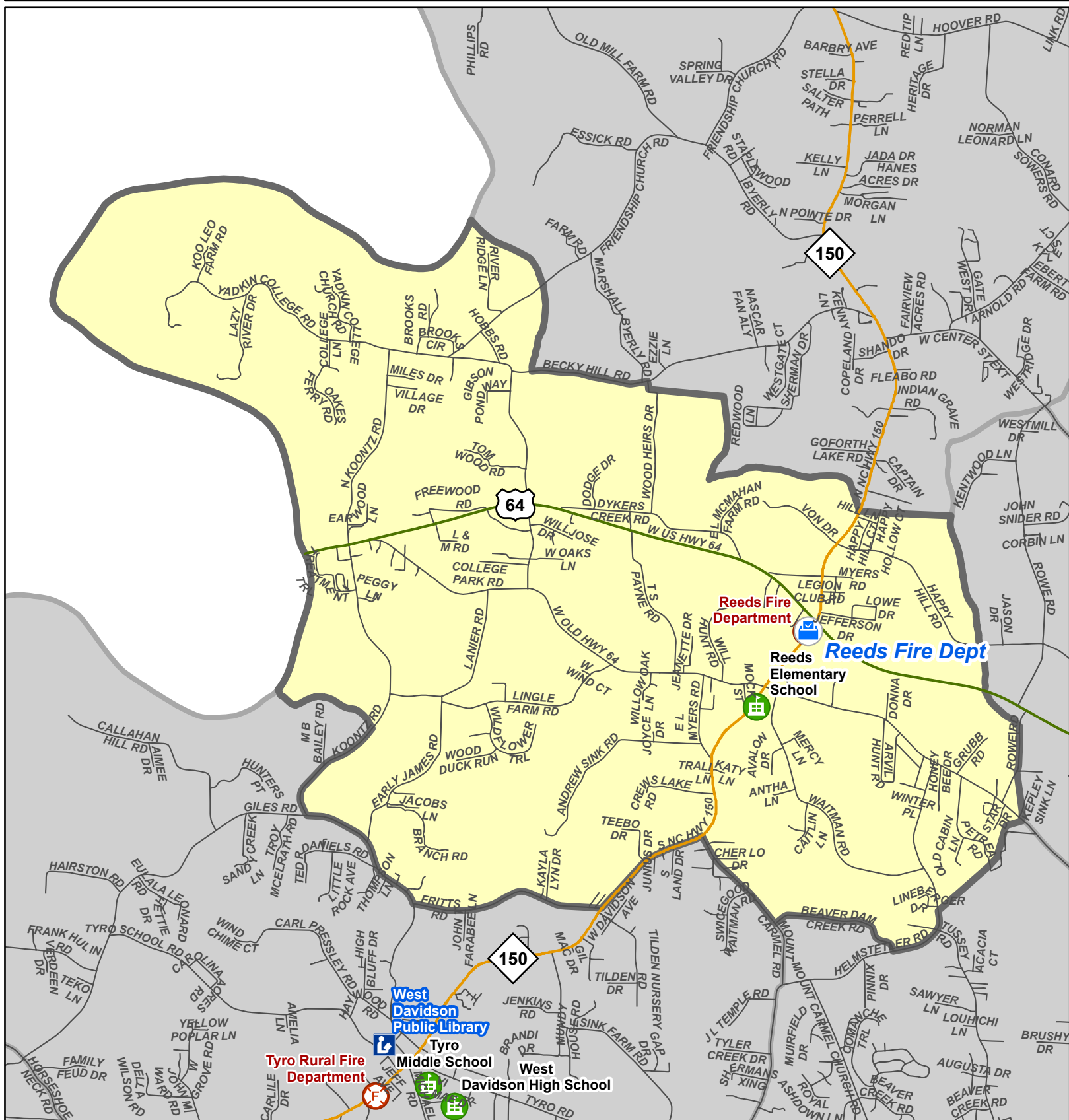
- Interstate
- US Route
- NC Route
- Streets

Map Created
8/19/2024



REEDS/YADKIN COLLEGE 48

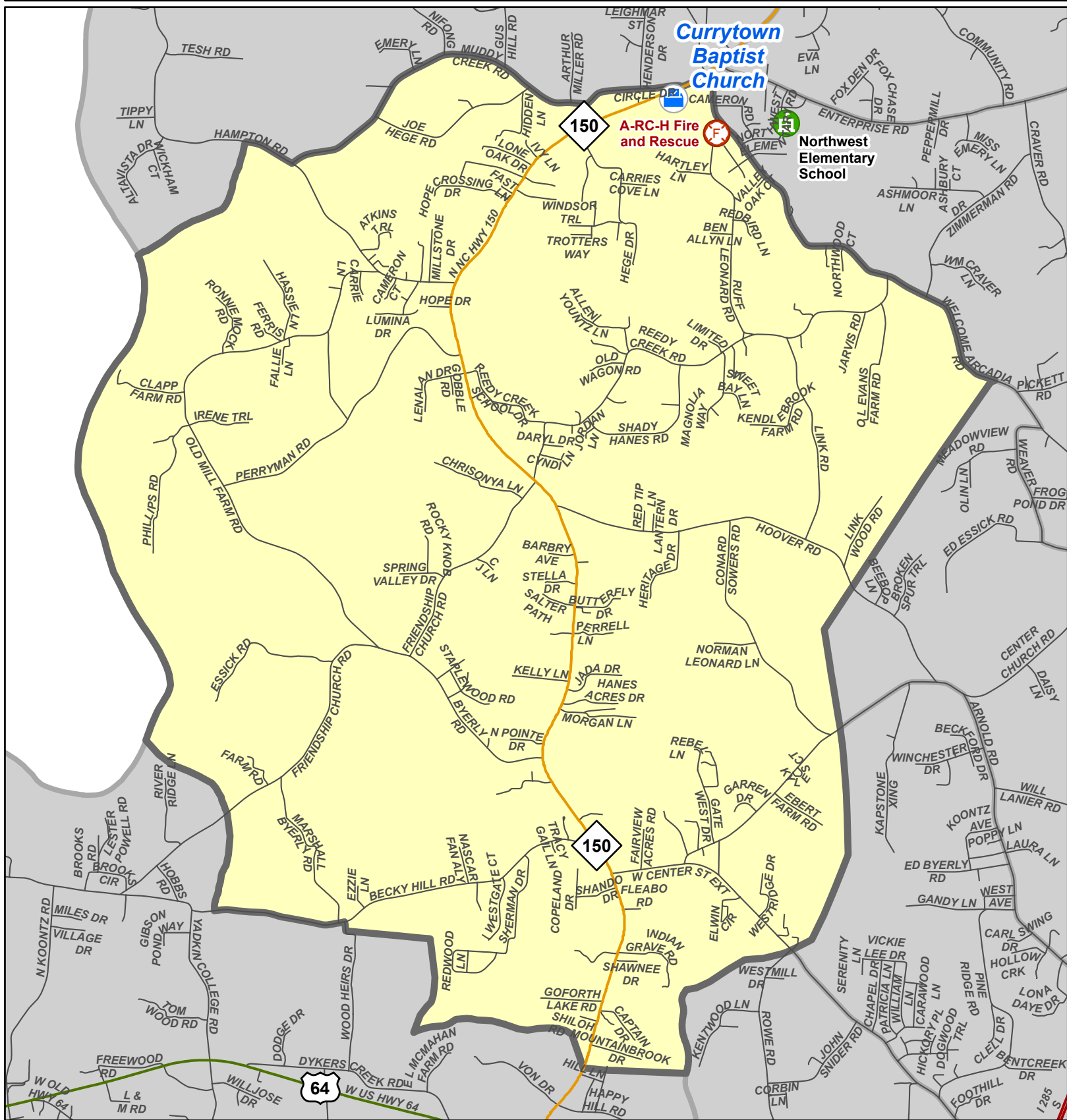
Polling Place:
Reeds Fire Dept



Voting Precincts	Public School	Roads & Highways	Map Created 8/19/2024	
Voting Precincts	Private School	Interstate	 0 0.35 0.7 1.05 Miles	
Polling Place	Charter School	US Route		
Library	Fire Station	NC Route		
		Streets		

REEDY CREEK 50

Polling Place:
Currytown Baptist Church



Voting Precincts

- Voting Precincts
- Polling Place
- Library

- Public School
- Private School
- Charter School
- Fire Station

Roads & Highways

- Interstate
- US Route
- NC Route
- Streets

Map Created
8/19/2024

0 0.3 0.6 0.9

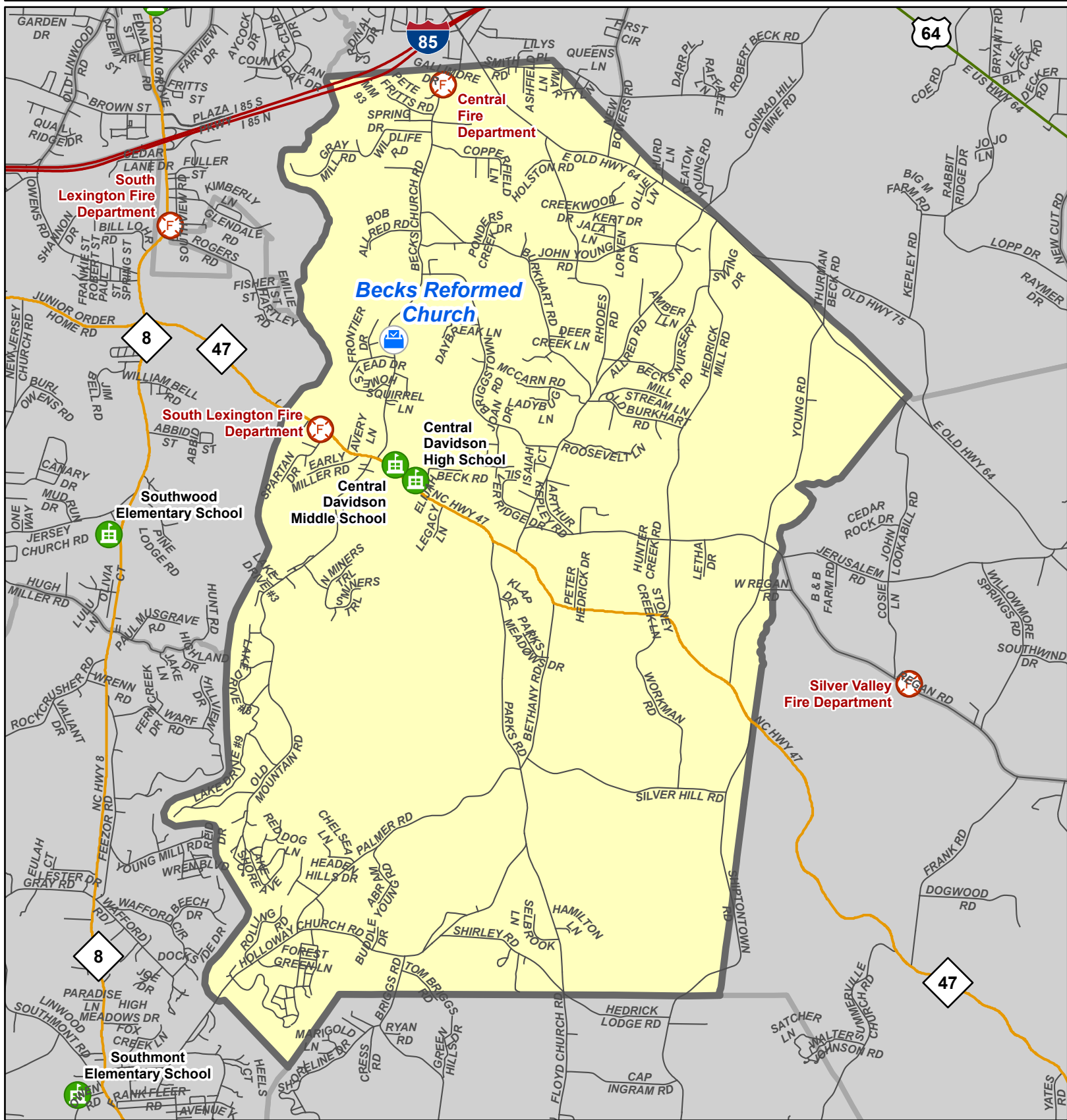


Miles



SILVER HILL 52

**Polling Place:
Becks Reformed Church**



Voting Precincts

Voting Precincts

Public School

Private School

Charter School

Fire Station

Roads & Highways

Interstate

US Route

NC Route

Streets

Polling Place

Library

Map Created
8/19/2024

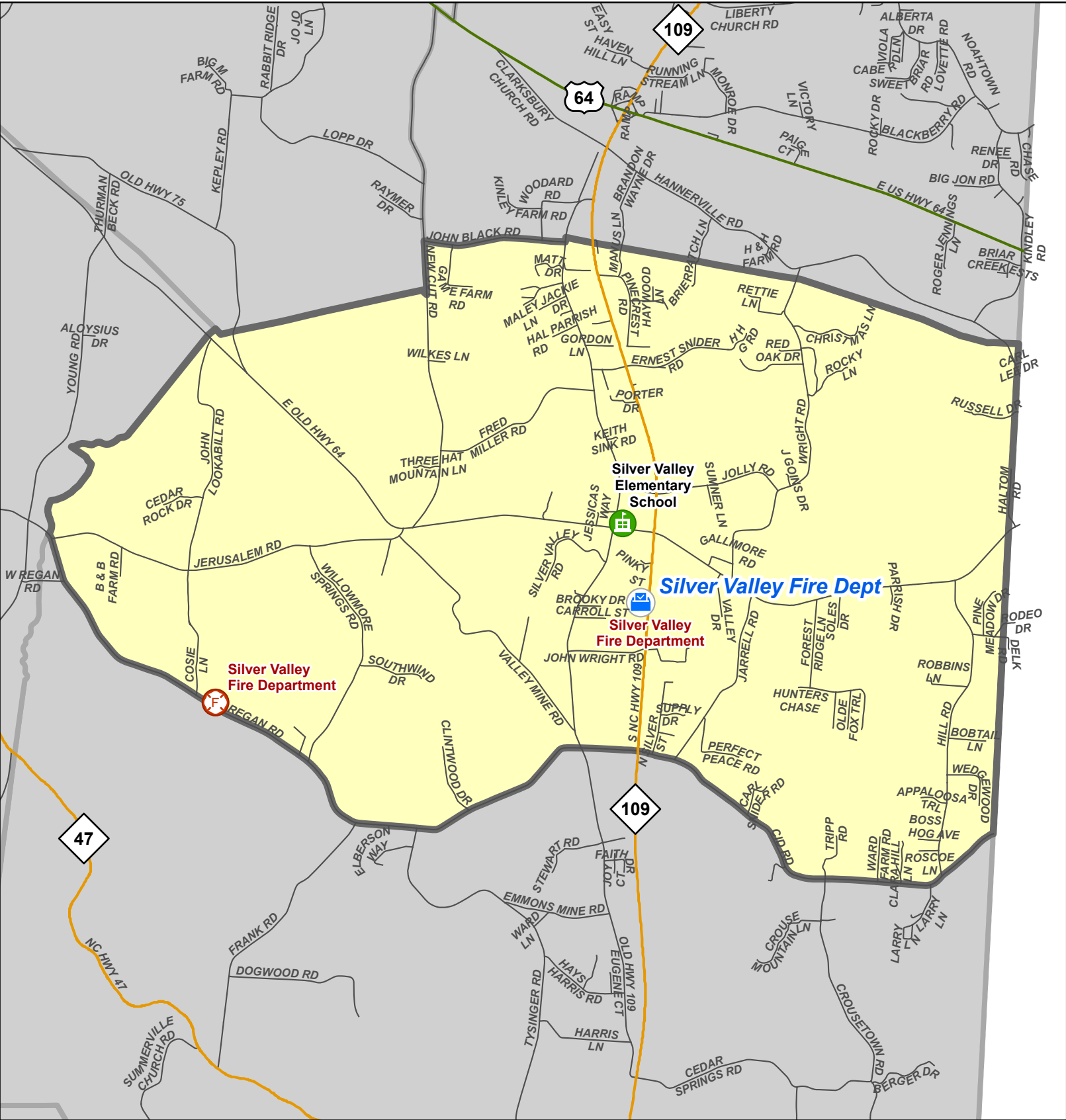
0 0.45 0.9 1.35

Miles



SILVER VALLEY 54

Polling Place:
Silver Valley Fire Dept



Voting Precincts

- Voting Precincts
- Polling Place
- Library

- Public School
- Private School
- Charter School
- Fire Station

Roads & Highways

- Interstate
- US Route
- NC Route
- Streets

Map Created
8/19/2024

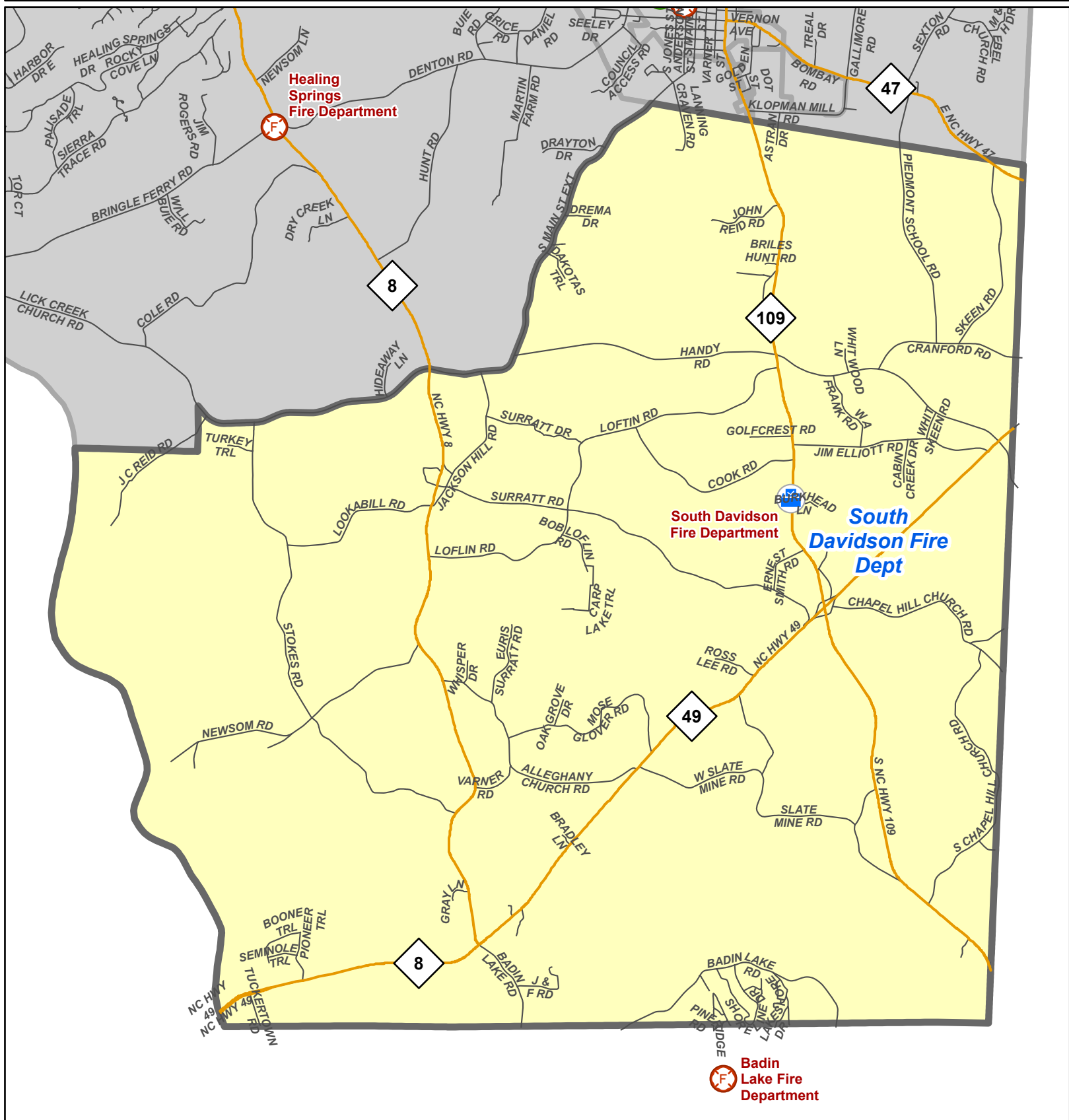
0 0.35 0.7 1.05

Miles










SOUTH DAVIDSON 56

Polling Place:
South Davidson Fire Dept







Voting Precincts

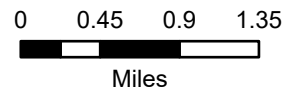
-  Voting Precincts
-  Polling Place
-  Library

-  Public School
-  Private School
-  Charter School
-  Fire Station

Roads & Highways

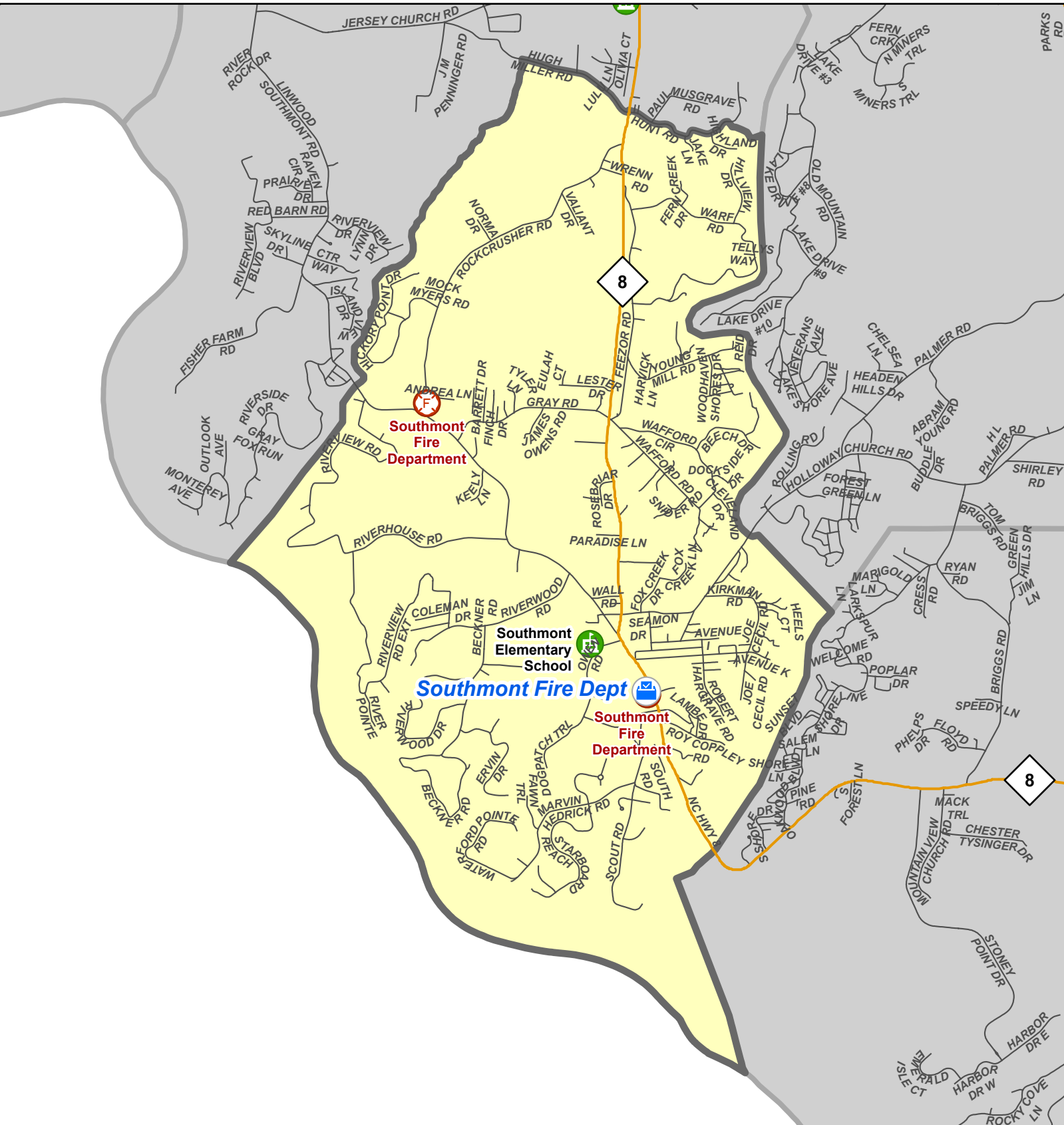
-  Interstate
-  US Route
-  NC Route
-  Streets

Map Created
8/19/2024



SOUTHMONT 58

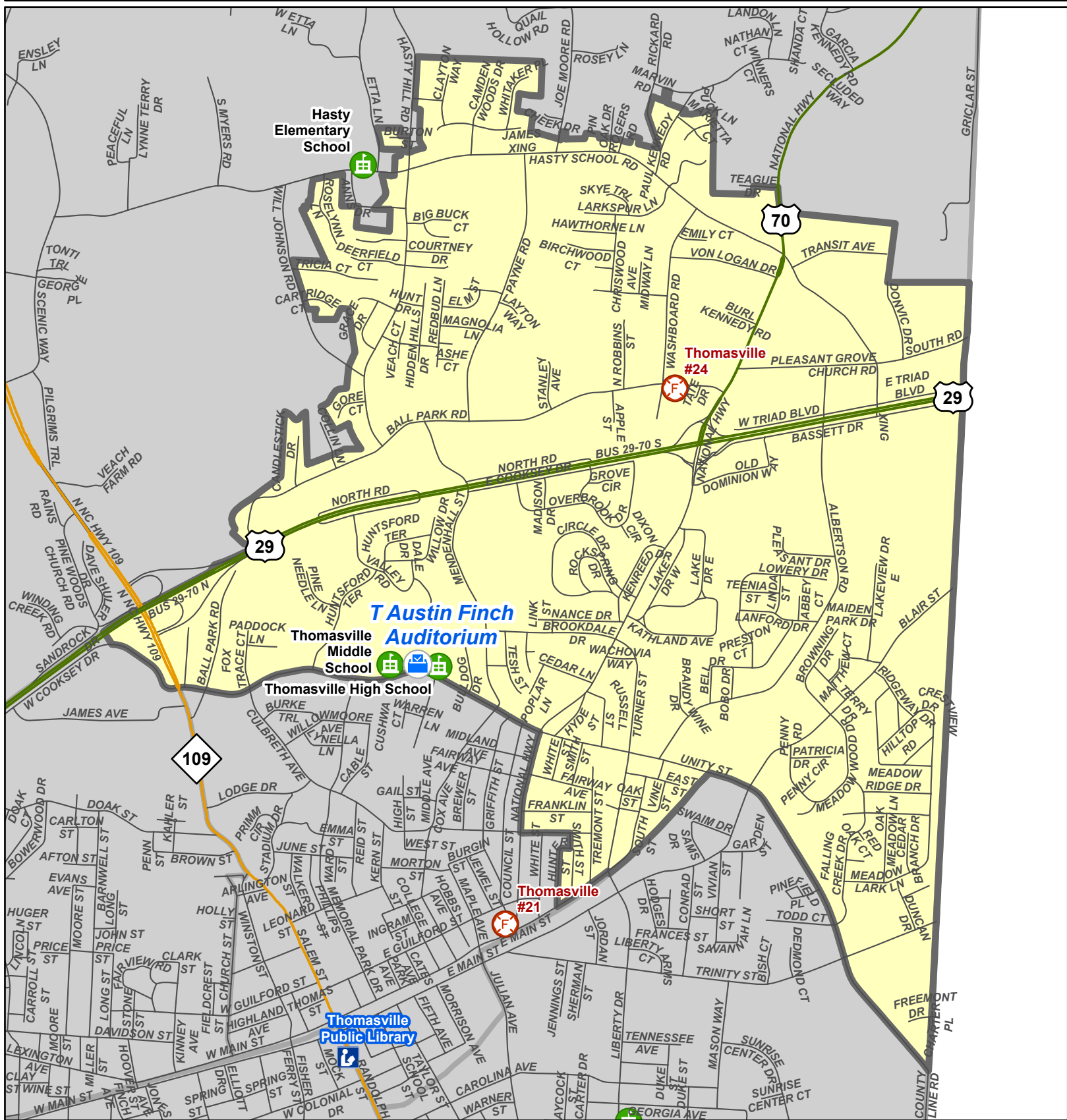
Polling Place:
Southmont Fire Dept



Voting Precincts	Public School	Roads & Highways	Map Created 8/19/2024	
Voting Precincts	Private School	Interstate		
Polling Place	Charter School	US Route	0 0.4 0.8 1.2 Miles	
Library	Fire Station	NC Route		
		Streets		

THOMASVILLE 1 60

Polling Place:
T Austin Finch Auditorium



Voting Precincts

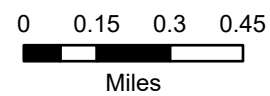
- Voting Precincts
- Polling Place
- Library

- Public School
- Private School
- Charter School
- Fire Station

Roads & Highways

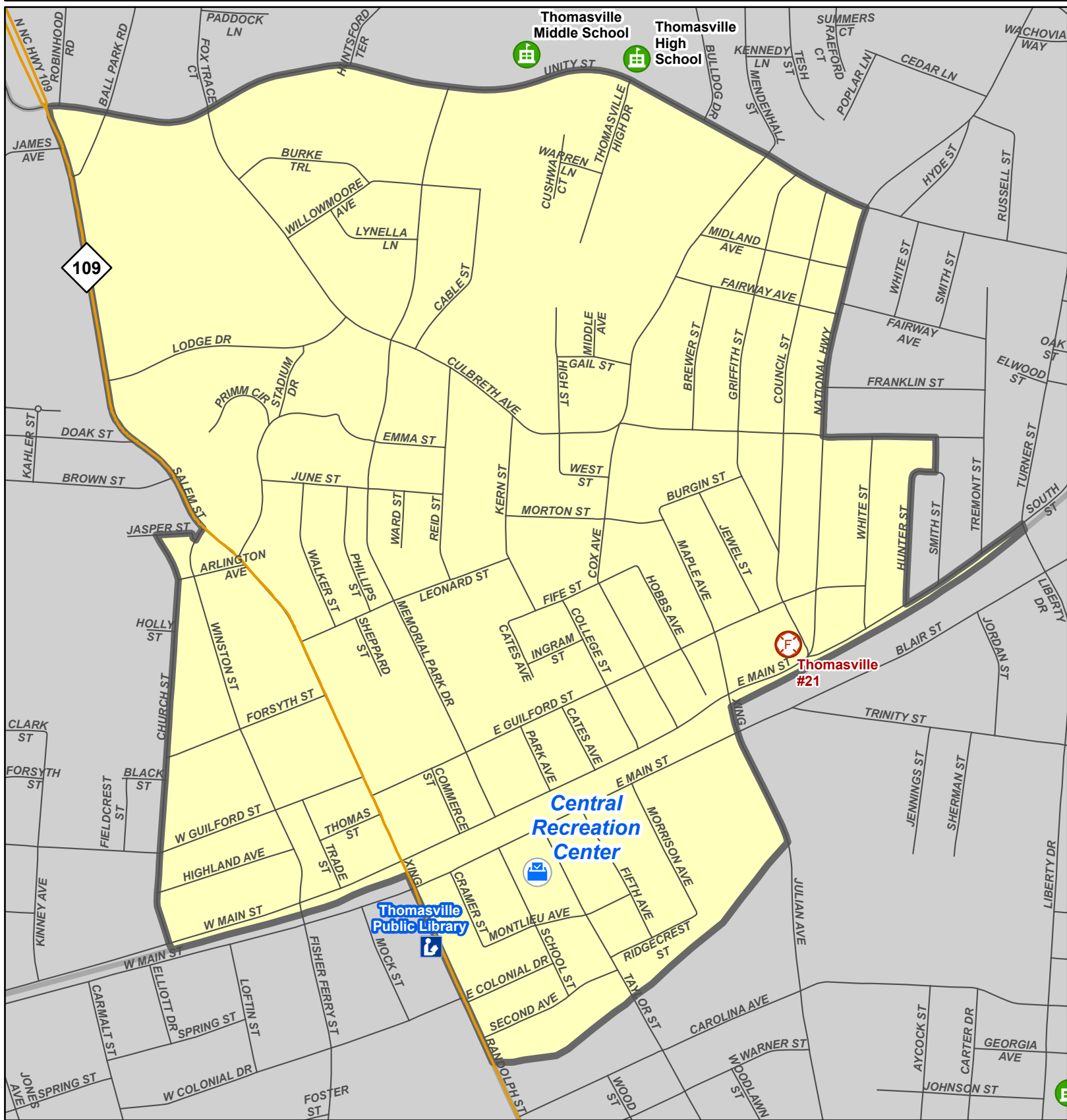
- Interstate
- US Route
- NC Route
- Streets

Map Created
8/19/2024



THOMASVILLE 2 62

**Polling Place:
Central Recreation Center**



Voting Precincts

Voting Precincts



Public School



Private School



Charter School



Fire Station



Library

Roads & Highways

Interstate

US Route

NC Route

Streets

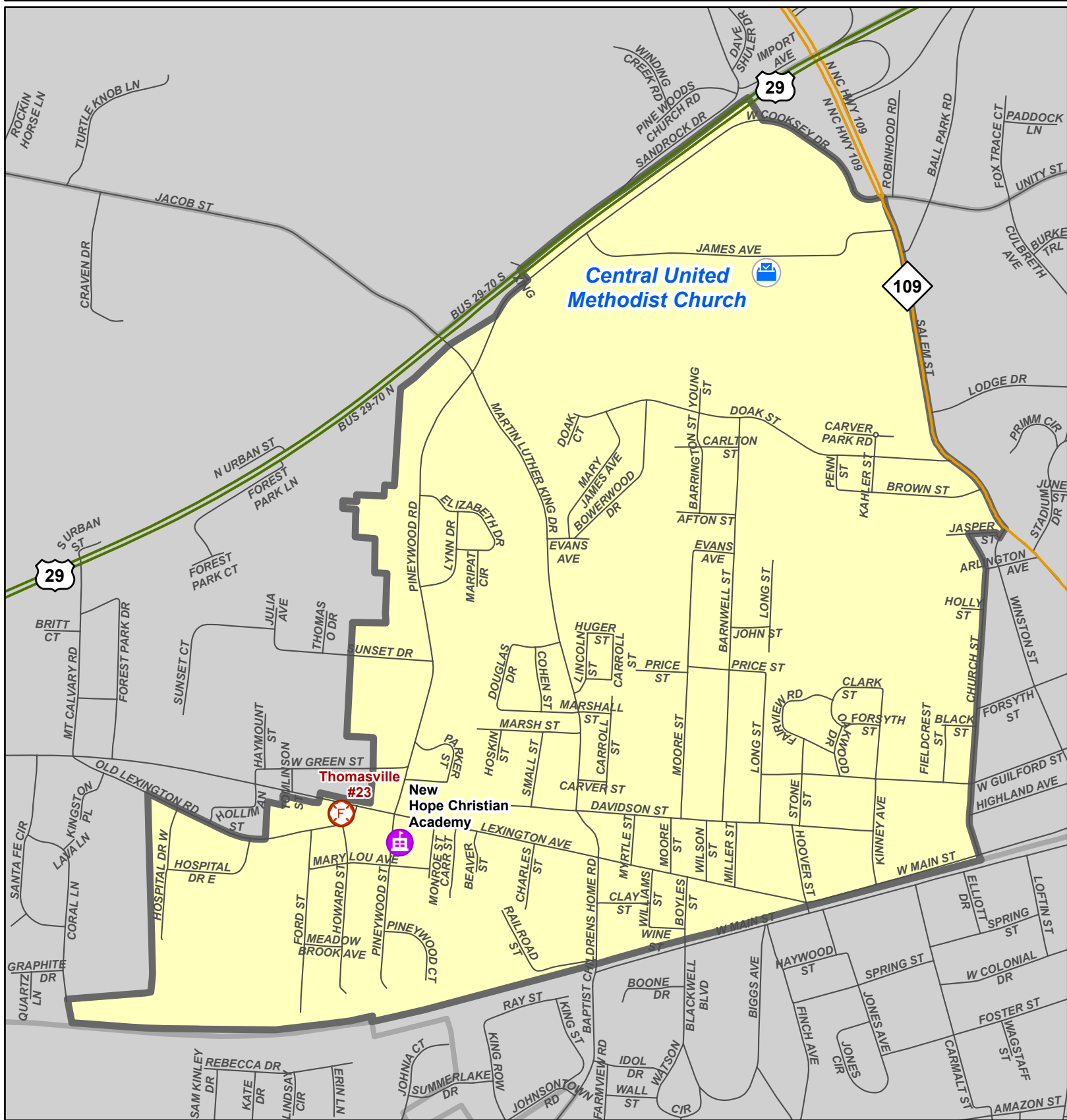
Map Created
8/19/2024

0 0.07 0.15 0.22



Miles

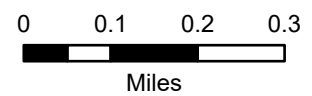




- Voting Precincts**
- Voting Precincts
 - Polling Place
 - Library
 - Public School
 - Private School
 - Charter School
 - Fire Station

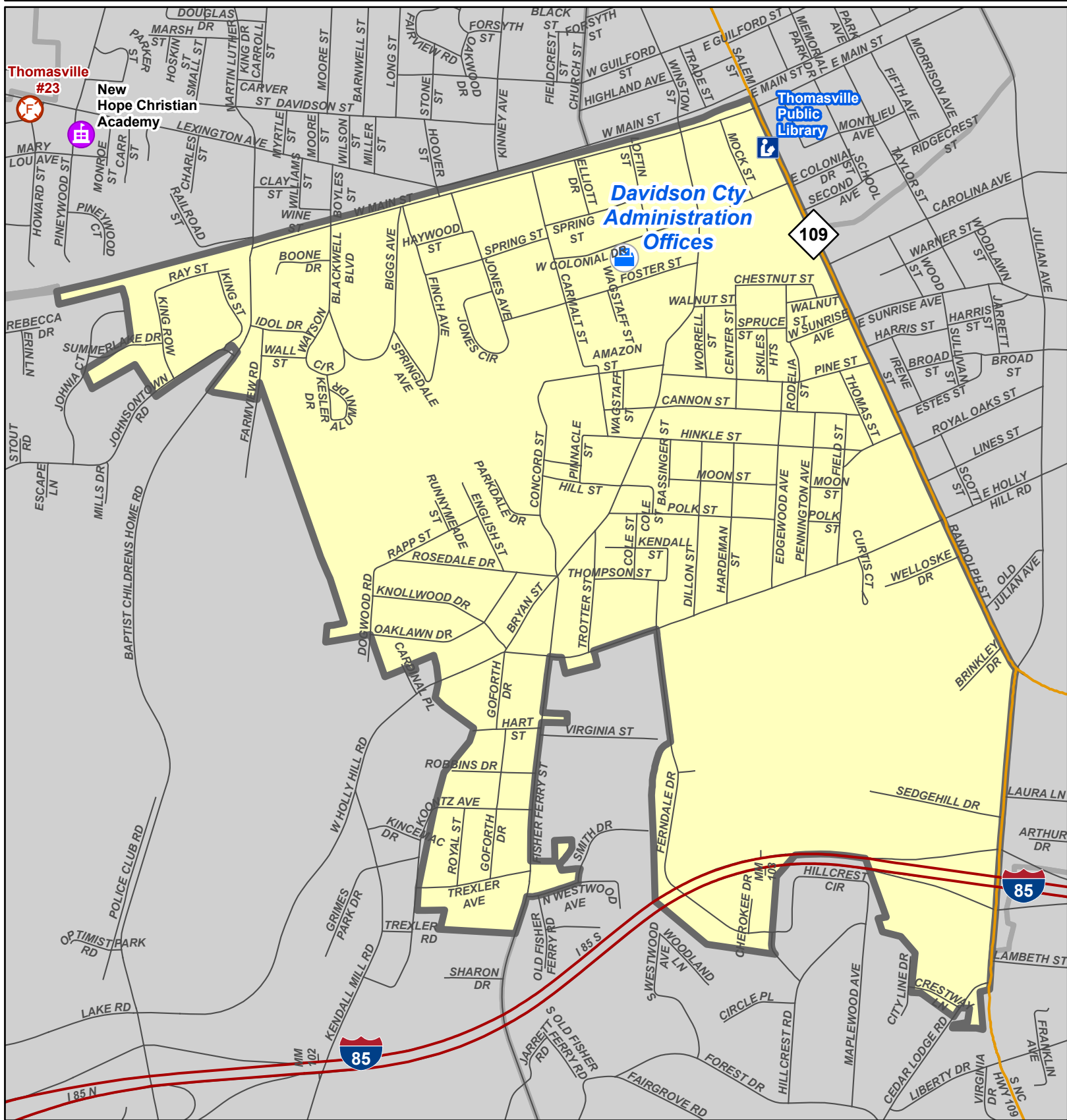
- Roads & Highways**
- Interstate
 - US Route
 - NC Route
 - Streets

Map Created
8/19/2024



THOMASVILLE 4 66

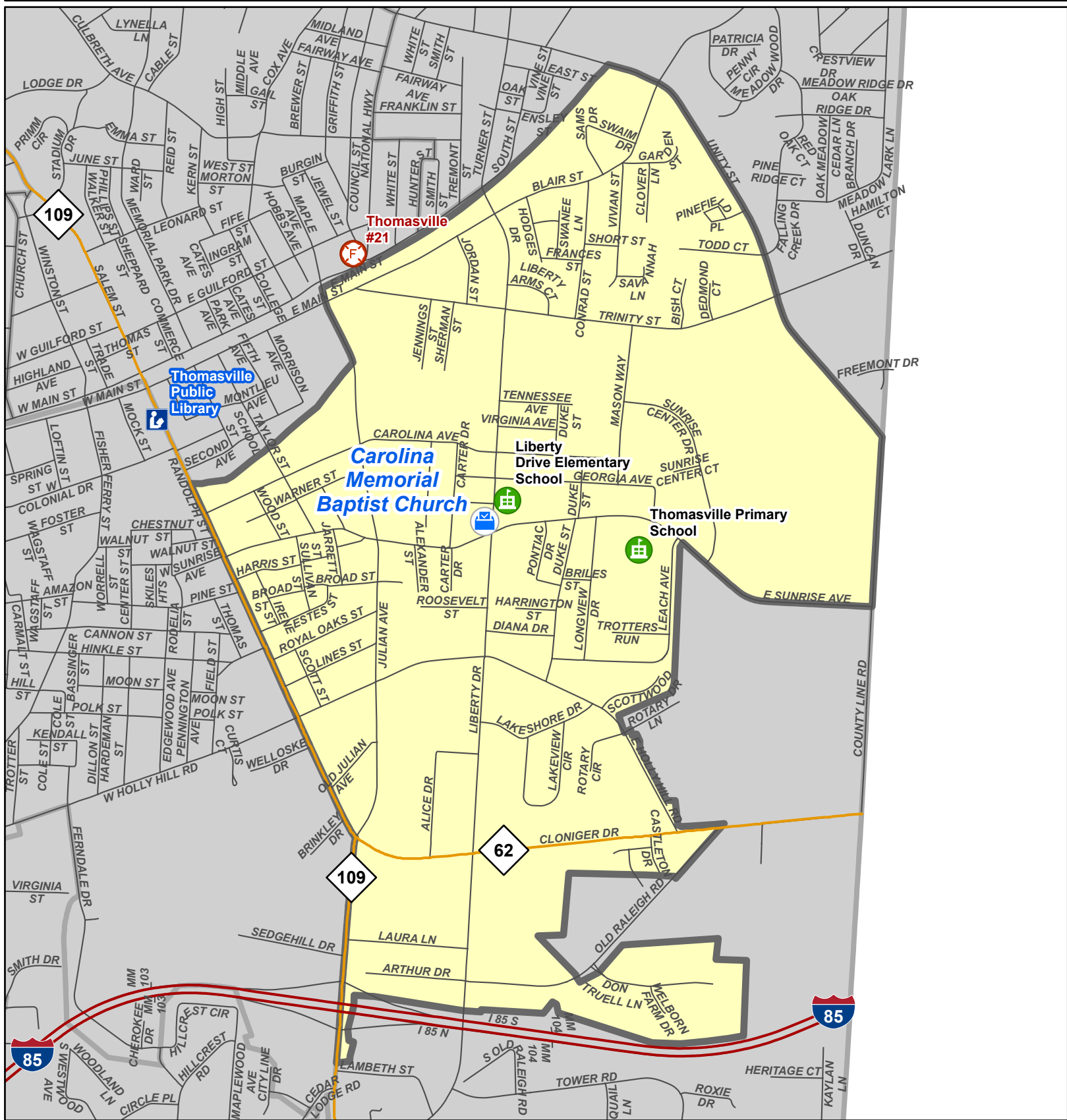
Polling Place:
Davidson Cty Administration Offices



Voting Precincts	Public School	Roads & Highways	Map Created 8/19/2024	
Voting Precincts	Private School	Interstate		
Polling Place	Charter School	US Route	0 0.1 0.2 0.3 Miles	
Library	Fire Station	NC Route		
		Streets		

THOMASVILLE 5 68

Polling Place:
Carolina Memorial Baptist Church



Voting Precincts

Voting Precincts



Public School



Private School



Charter School



Fire Station

Roads & Highways

Interstate

US Route

NC Route

Streets

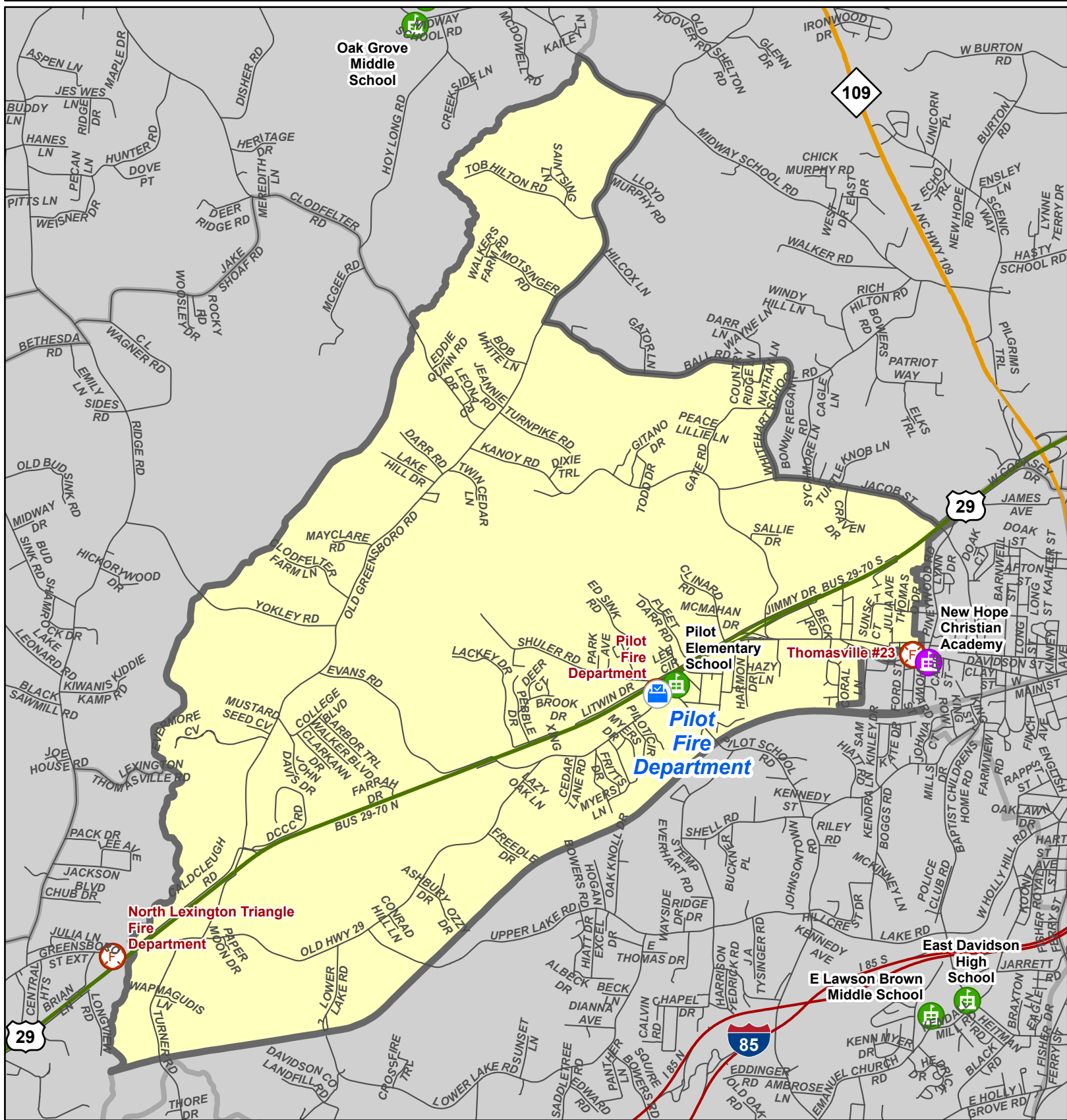
Map Created
8/19/2024

0 0.1 0.2 0.3



Miles





Voting Precincts

Voting Precincts

Polling Place

Library



Public School



Private School



Charter School



Fire Station

Roads & Highways

Interstate

US Route

NC Route

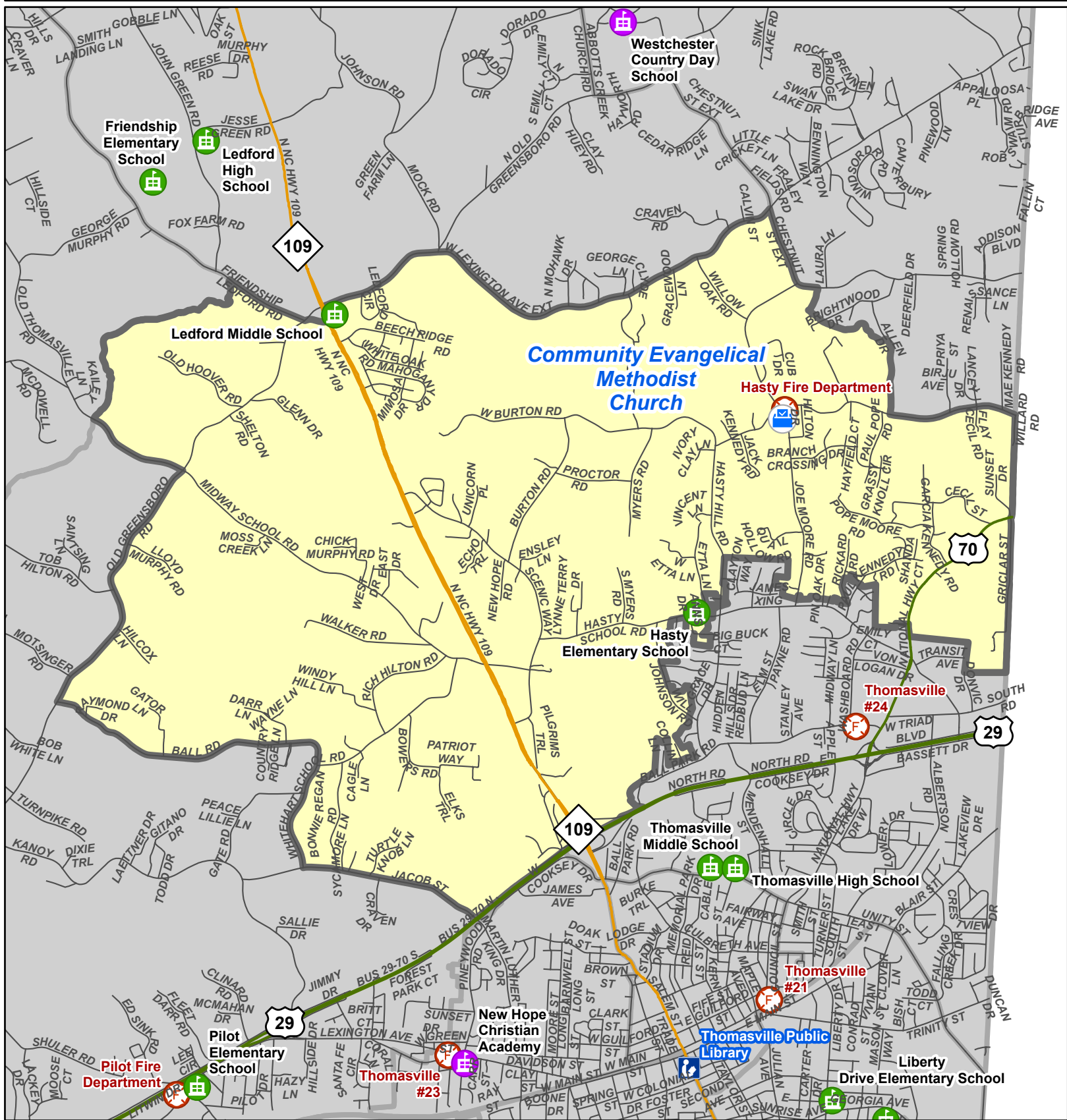
Streets

Map Created
8/19/2024

0 0.35 0.7 1.05

Miles





Voting Precincts

Voting Precincts



Public School



Private School



Charter School



Fire Station



Public School

Private School

Charter School

Fire Station

Roads & Highways

Interstate

US Route

NC Route

Streets

Map Created
8/19/2024

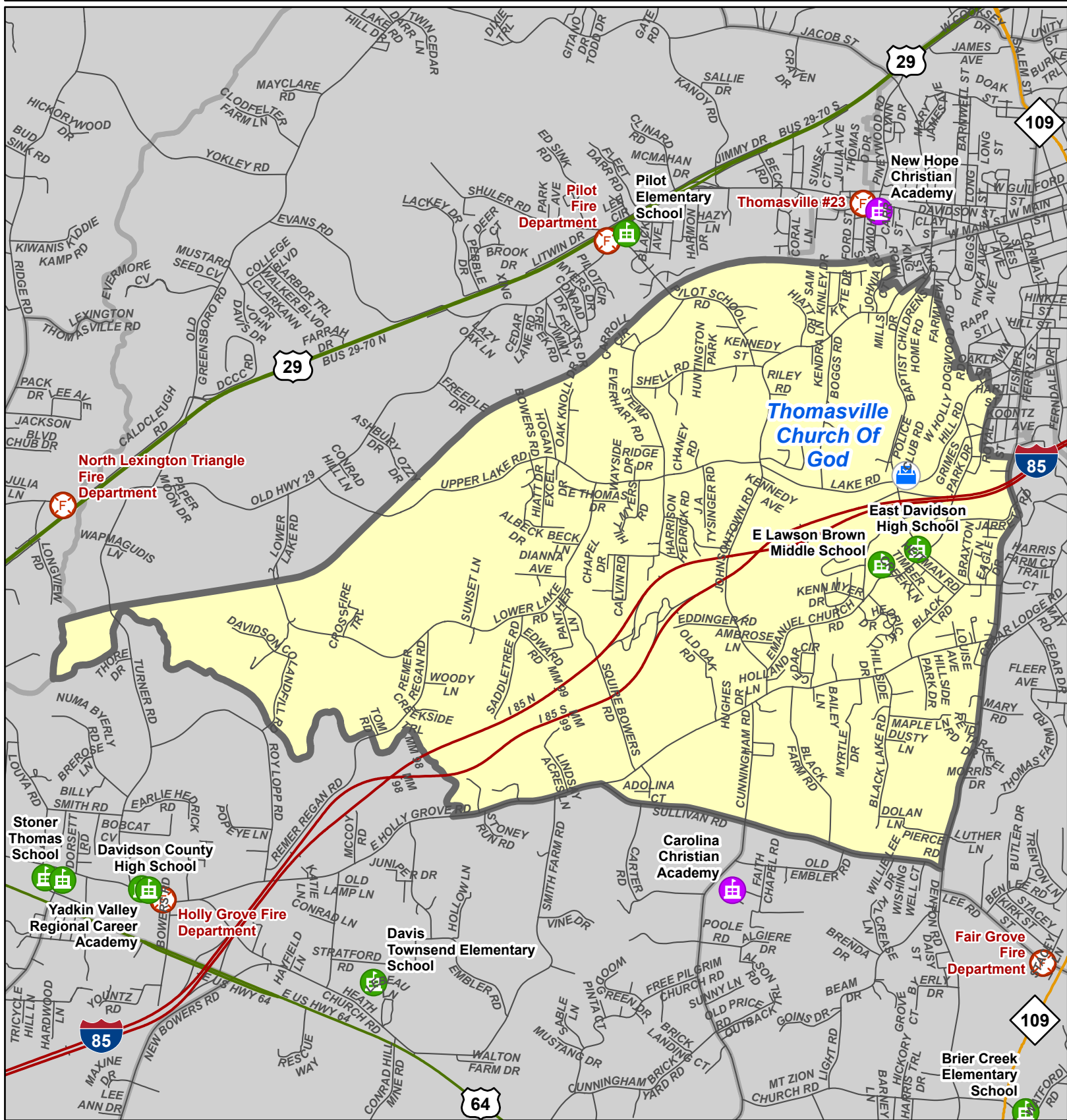
0 0.35 0.7 1.05

Miles



THOMASVILLE 9 74

Polling Place:
Thomasville Church of God



Voting Precincts

Voting Precincts

Polling Place

Library



Public School



Private School



Charter School



Fire Station

Roads & Highways

Interstate

US Route

NC Route

Streets

Map Created
8/19/2024

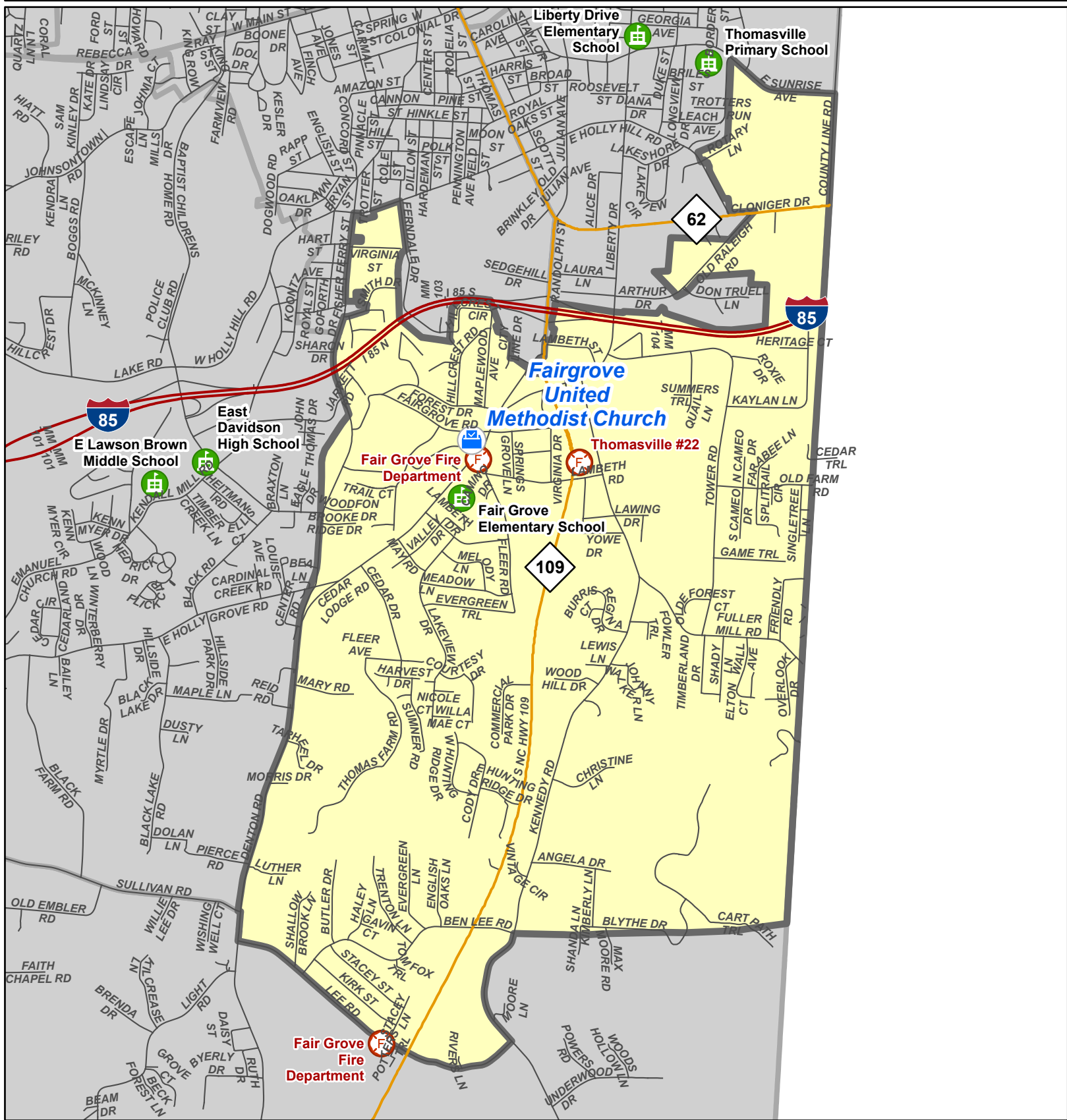
0 0.35 0.7 1.05

Miles



THOMASVILLE 10 76

Polling Place:
Fairgrove United Methodist Church



Voting Precincts

Voting Precincts



Public School



Private School



Charter School



Fire Station



Polling Place



Library

Roads & Highways

Interstate

US Route

NC Route

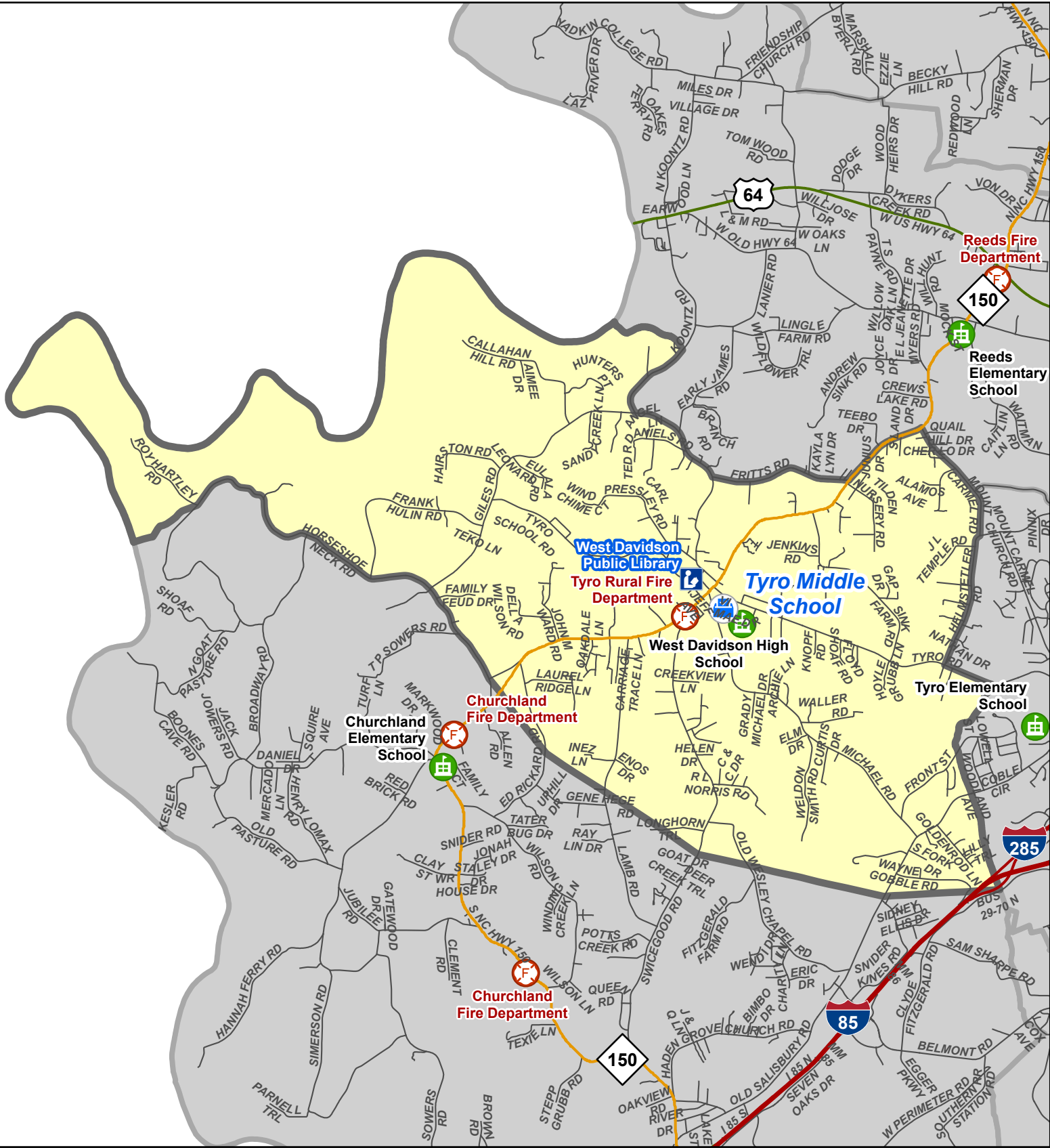
Streets

Map Created
8/19/2024

0 0.25 0.5 0.75

Miles





Voting Precincts

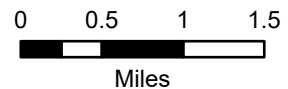
- Voting Precincts
- Polling Place
- Library

- Public School
- Private School
- Charter School
- Fire Station

Roads & Highways

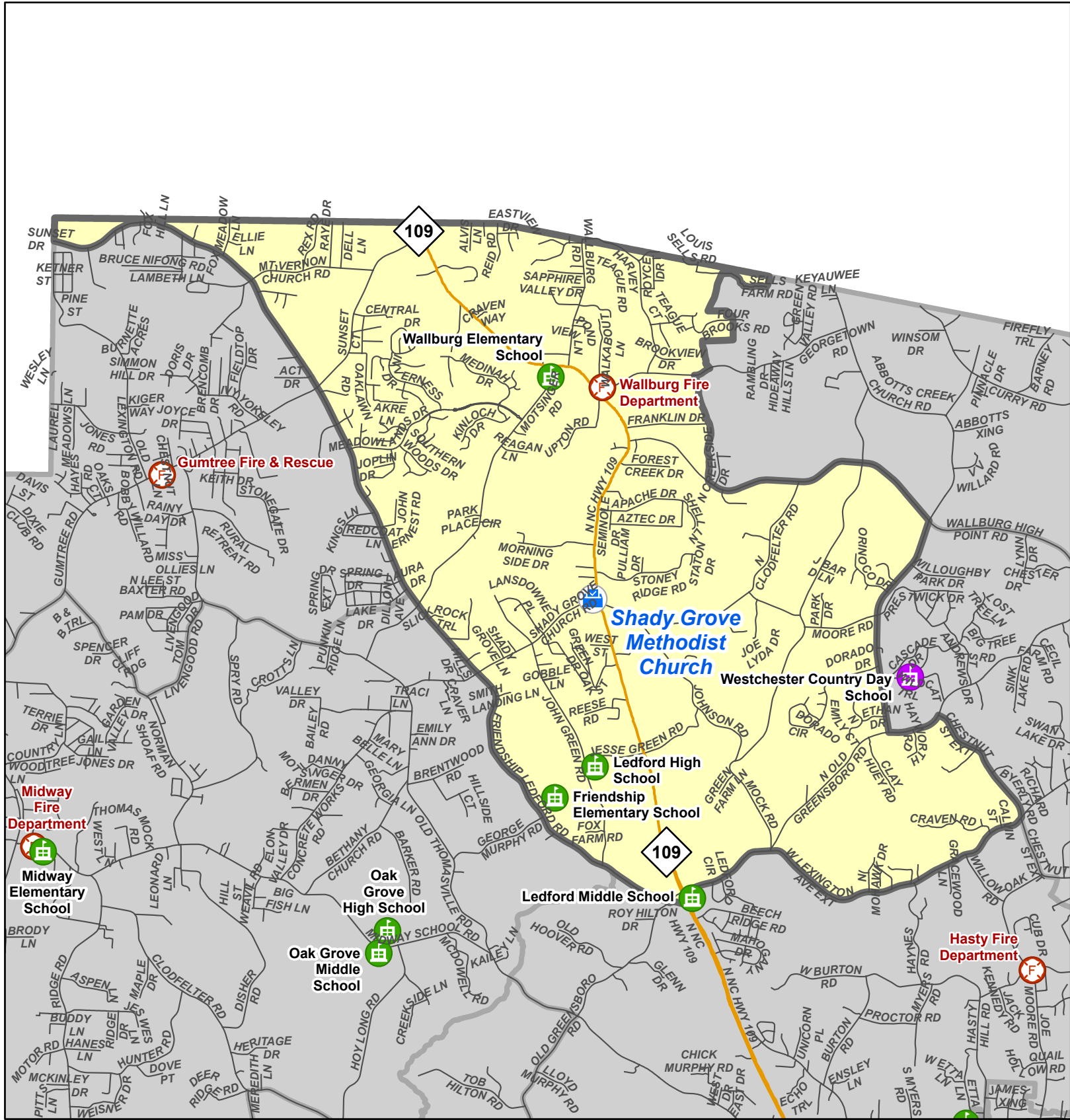
- Interstate
- US Route
- NC Route
- Streets

Map Created
8/19/2024



WALLBURG 80A

Polling Place:
Shady Grove Methodist Church



Voting Precincts

Voting Precincts



Public School



Private School



Charter School



Fire Station

Roads & Highways

Interstate

US Route

NC Route

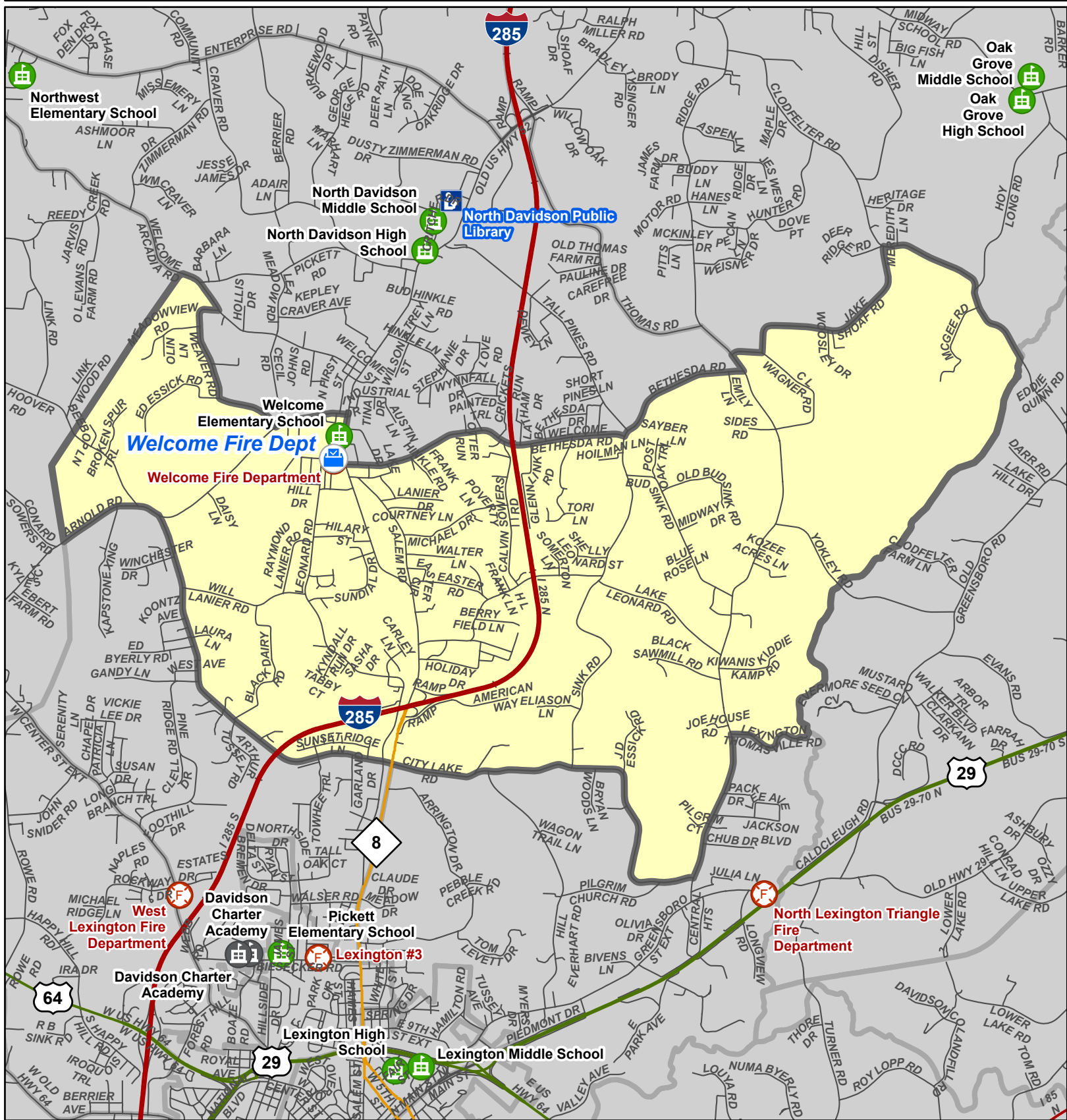
Streets

Map Created
8/19/2024

0 0.45 0.9 1.35

Miles





Voting Precincts

Voting Precincts



Public School



Private School



Charter School



Fire Station

Roads & Highways

Interstate

US Route

NC Route

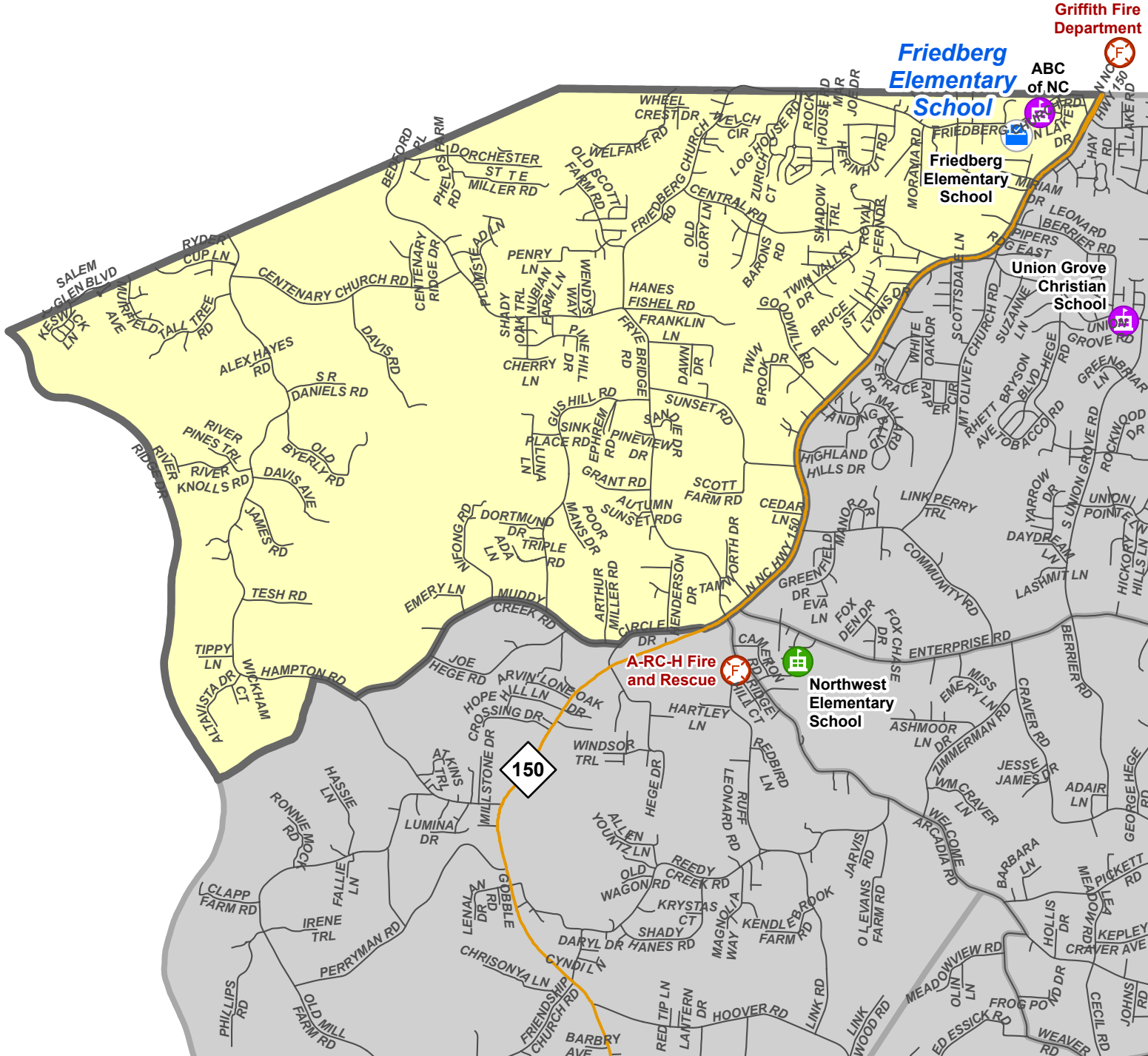
Streets

Map Created
8/19/2024

0 0.4 0.8 1.2

Miles

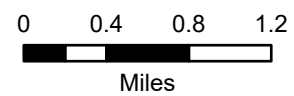




- Voting Precincts**
- Voting Precincts
 - Polling Place
 - Library
- Schools**
- Public School
 - Private School
 - Charter School
 - Fire Station

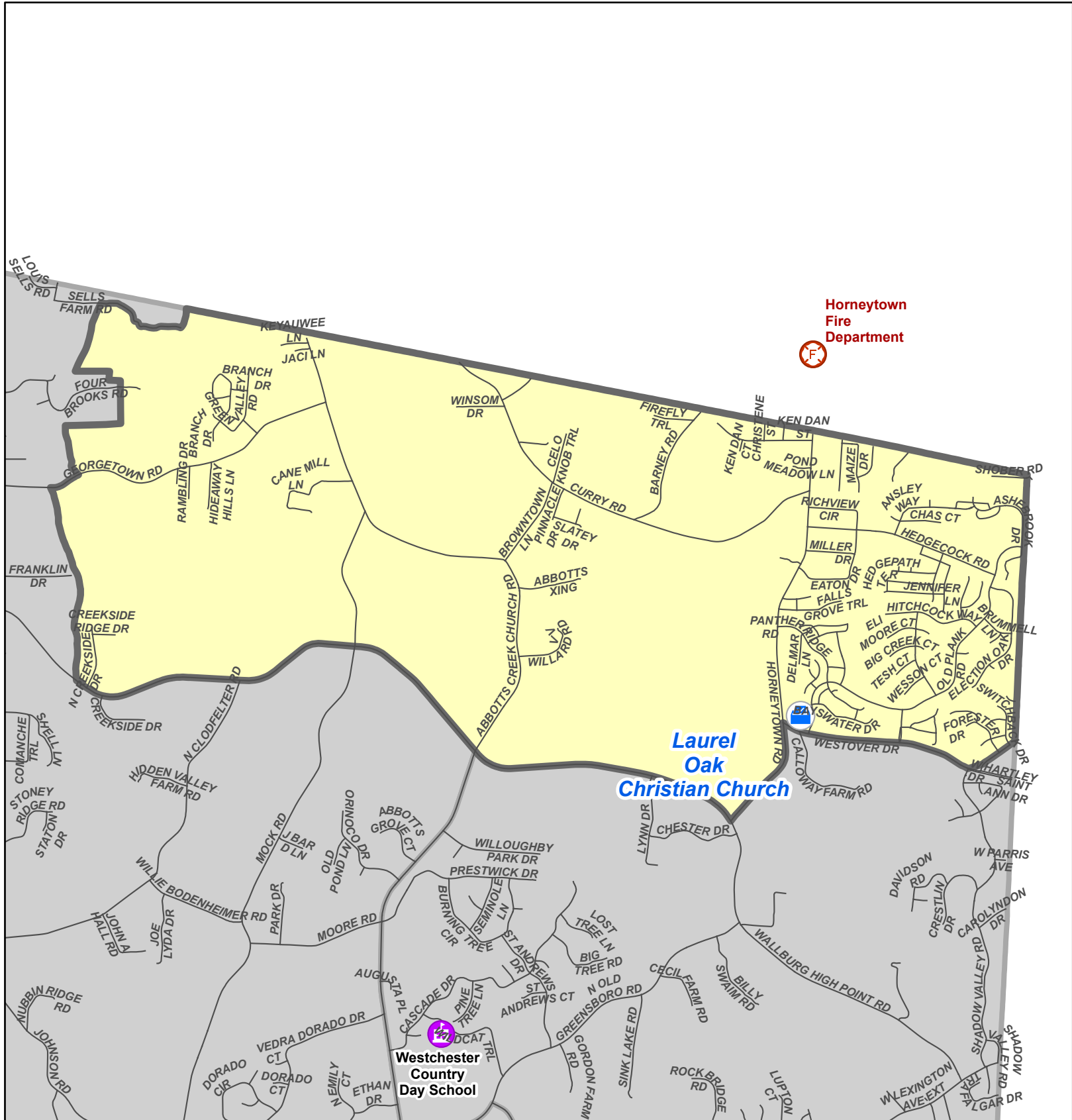
- Roads & Highways**
- Interstate
 - US Route
 - NC Route
 - Streets

Map Created
8/19/2024



ABBOTTS CREEK 1 86A

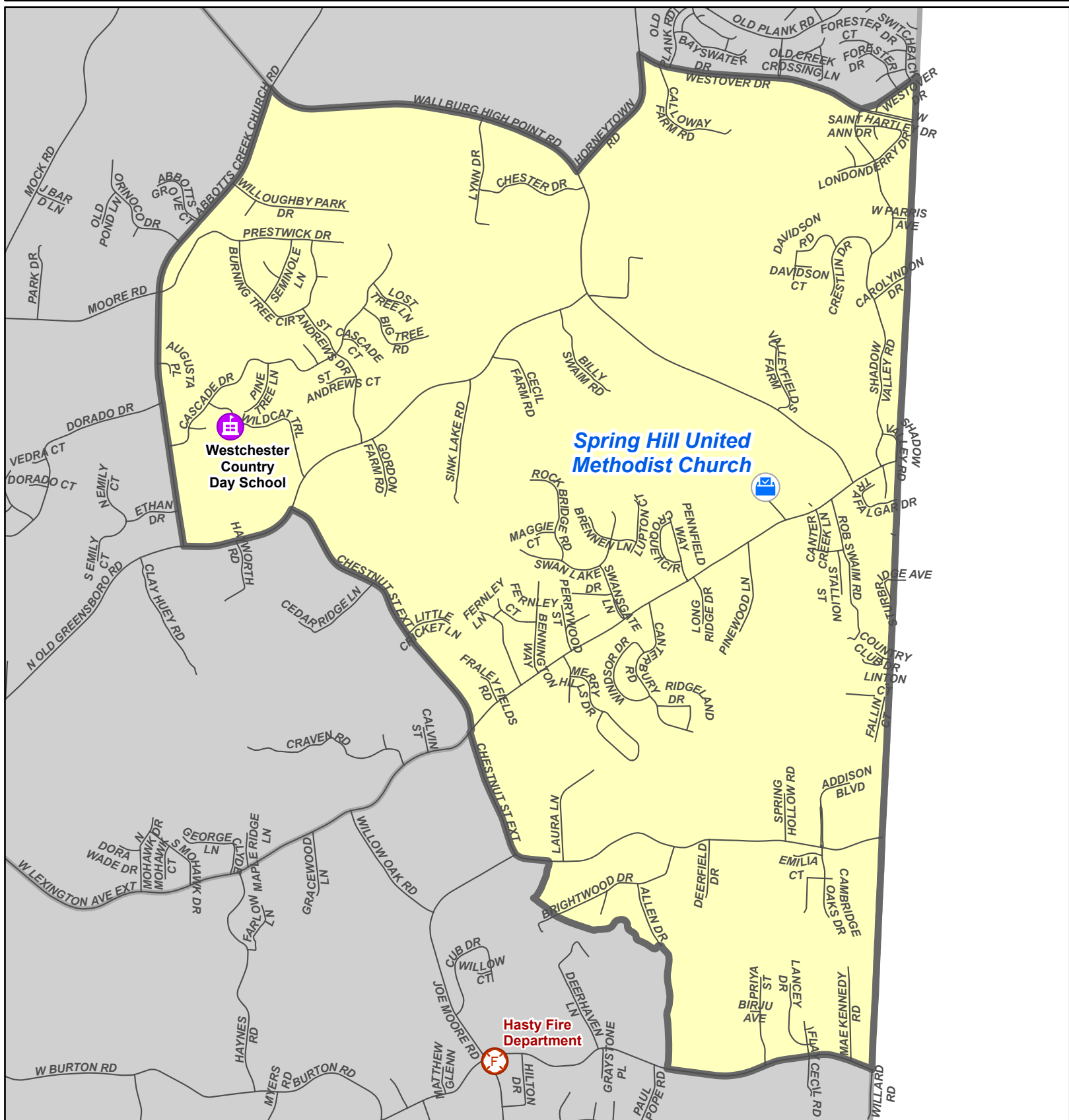
Polling Place:
Laurel Oak Christian Church



Voting Precincts	Public School	Roads & Highways	Map Created 8/19/2024	
Voting Precincts	Private School	Interstate	 0 0.25 0.5 0.75 Miles	
Polling Place	Charter School	US Route		
Library	Fire Station	NC Route		
		Streets		

ABBOTTS CREEK 2 88

Polling Place:
Spring Hill United Methodist Church



Voting Precincts

Voting Precincts



Public School



Private School



Charter School



Fire Station

Roads & Highways

Interstate

US Route

NC Route

Streets

Map Created
8/19/2024

0 0.2 0.4 0.6

Miles

