



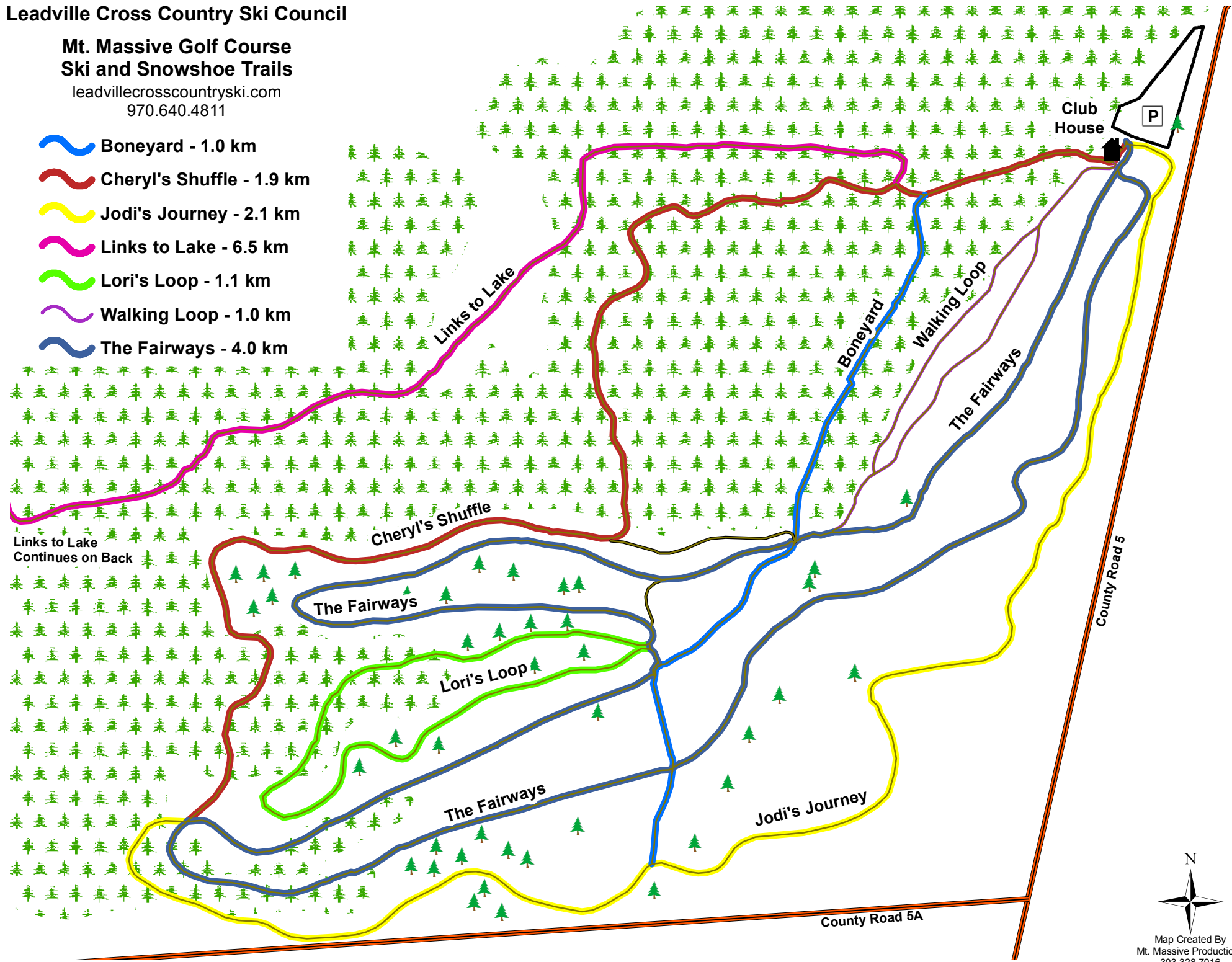


# Leadville Cross Country Ski Council

## Mt. Massive Golf Course Ski and Snowshoe Trails

leadvillecrosscountryski.com  
970.640.4811

-  Boneyard - 1.0 km
-  Cheryl's Shuffle - 1.9 km
-  Jodi's Journey - 2.1 km
-  Links to Lake - 6.5 km
-  Lori's Loop - 1.1 km
-  Walking Loop - 1.0 km
-  The Fairways - 4.0 km



Links to Lake  
Continues on Back

Club House

P

County Road 5

County Road 5A



Map Created By  
Mt. Massive Productions  
303.328.7016



Map Created By  
Mt. Massive Productions  
303.328.7016

**DANGER!**

**STEEP  
HILL!**

County Road 48

Amy's Alley

Ski this Direction ↗

← Ski this Direction

**Leadville Cross Country  
Ski Council**  
leadvillecrosscountryski.com  
970.640.4811

**Links to Lake Trail**

6.5 km Loop  
Ski Clockwise

 Amy's Alley - 2.2 km

 Lake Fork Leg - 2.5 km

Lake Fork Leg

Amy's Alley

To Mt. Massive  
Golf Course and  
Club House -->  
1.6 km

← Ski this Direction

Lake Fork Leg