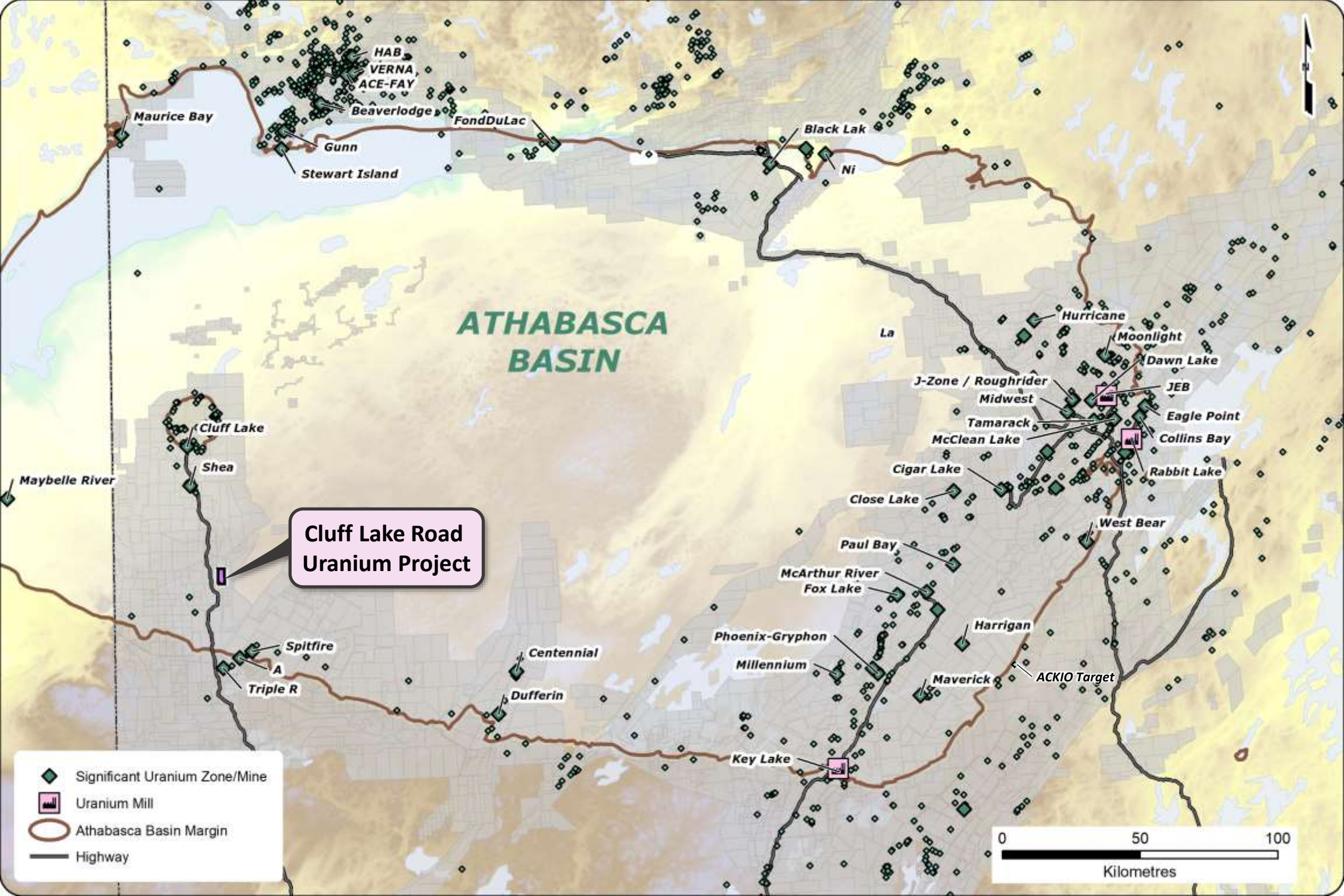




# **CLUFF LAKE ROAD URANIUM PROJECT**

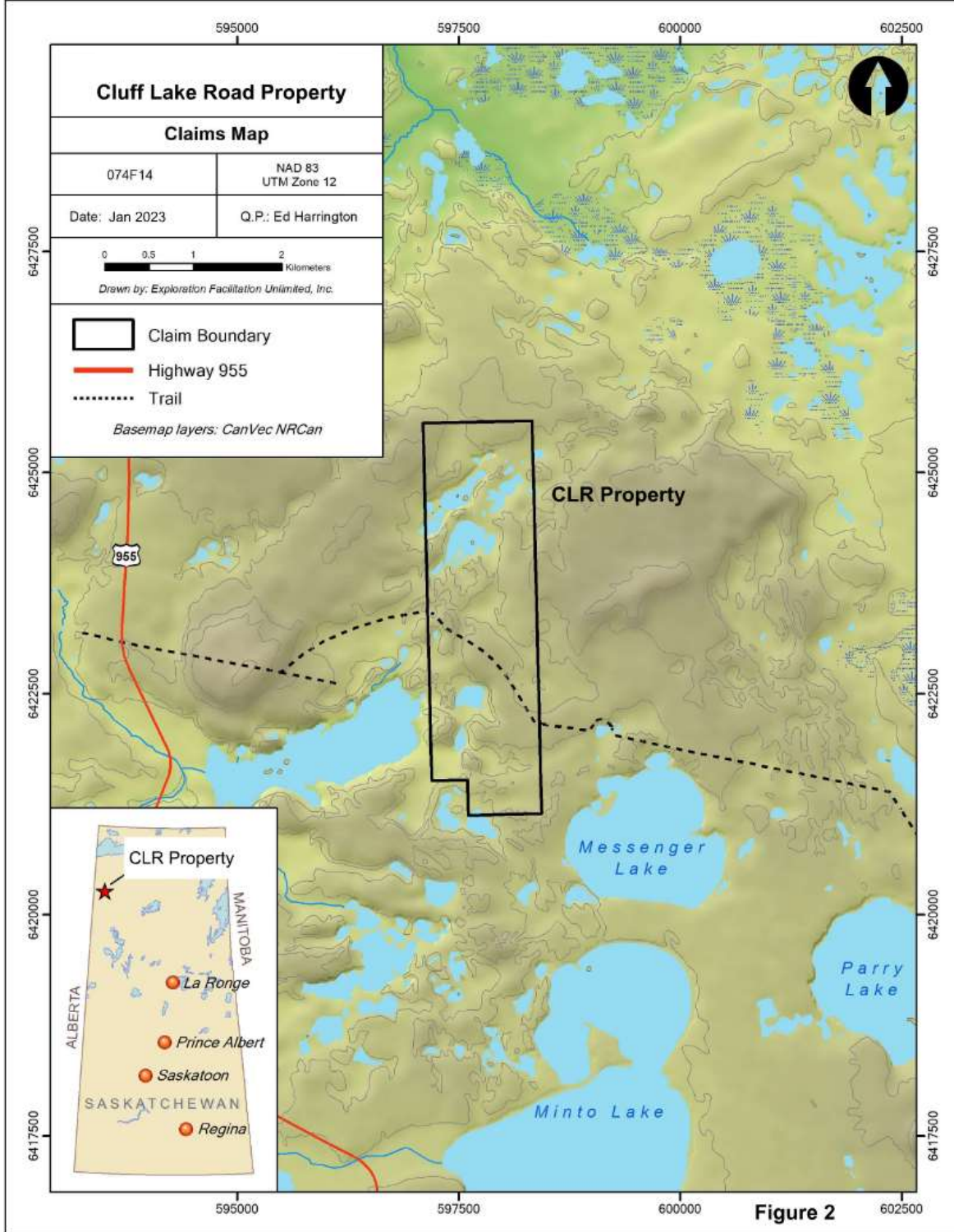
June 2025





Cluff Lake Road  
Uranium Project





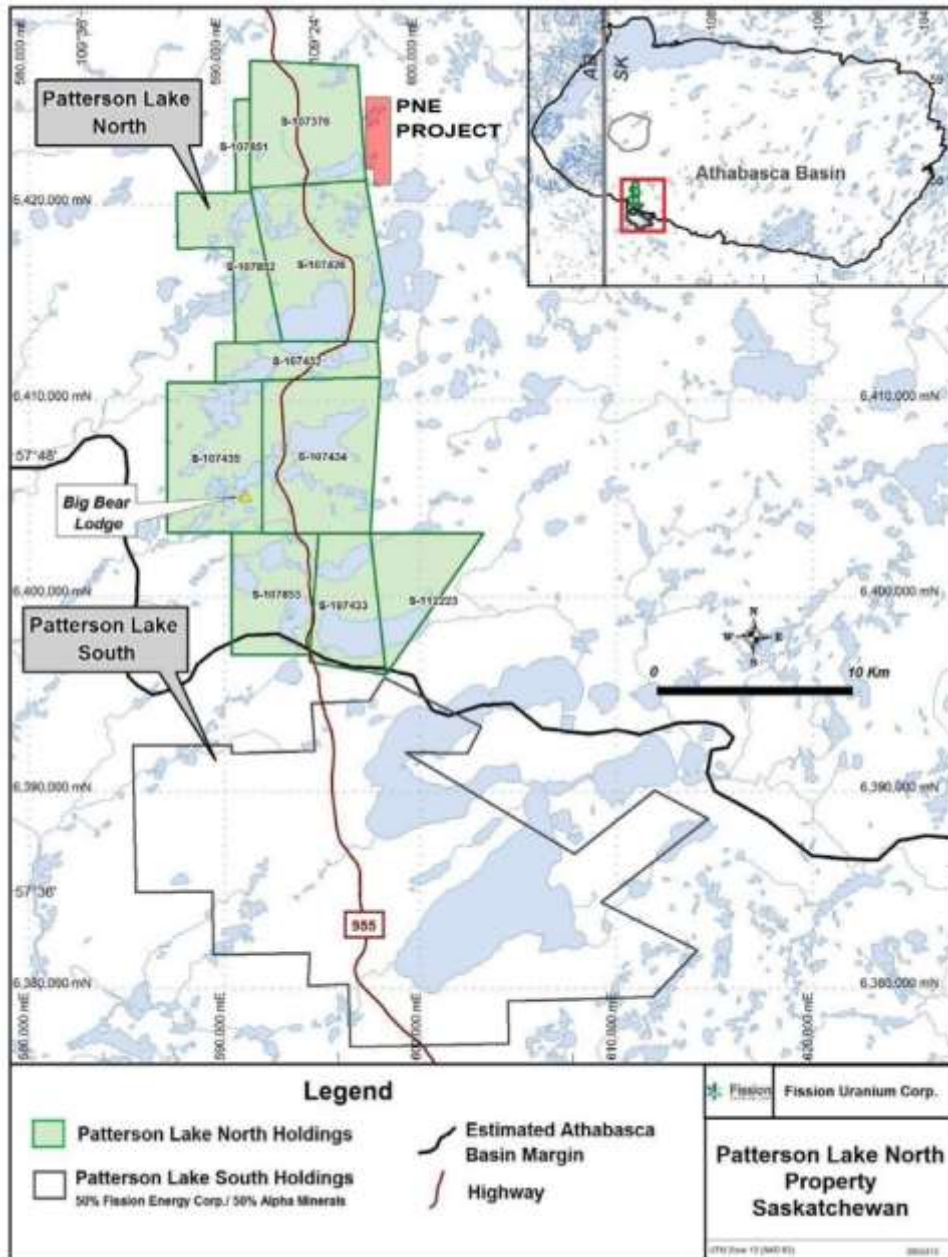
General

Size: 534.23 hectares

Claim: MC00005139

Ownership: Private

Good Standing credits: ~7 years



The Cluff Lake Rd Project is adjacent to Paladin Energy's West Cluff Project, which was acquired from Fission Uranium.



# Exploration History



## **2013-14 (MAW 0000728 and 776)**

- Radon Gas Survey (288 cups)
- DC Resistivity Survey (5.7 km)

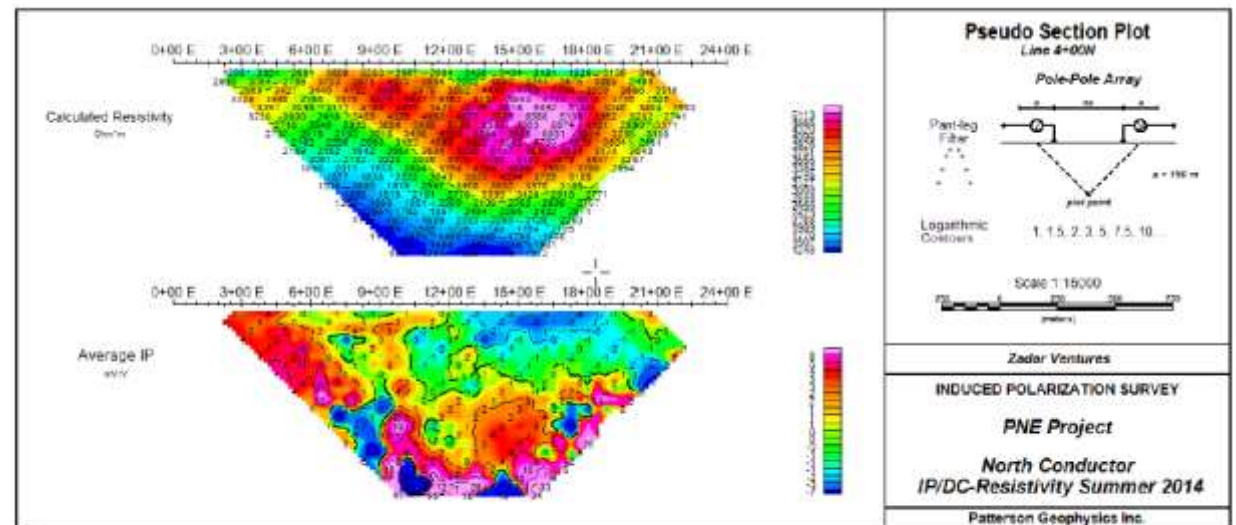
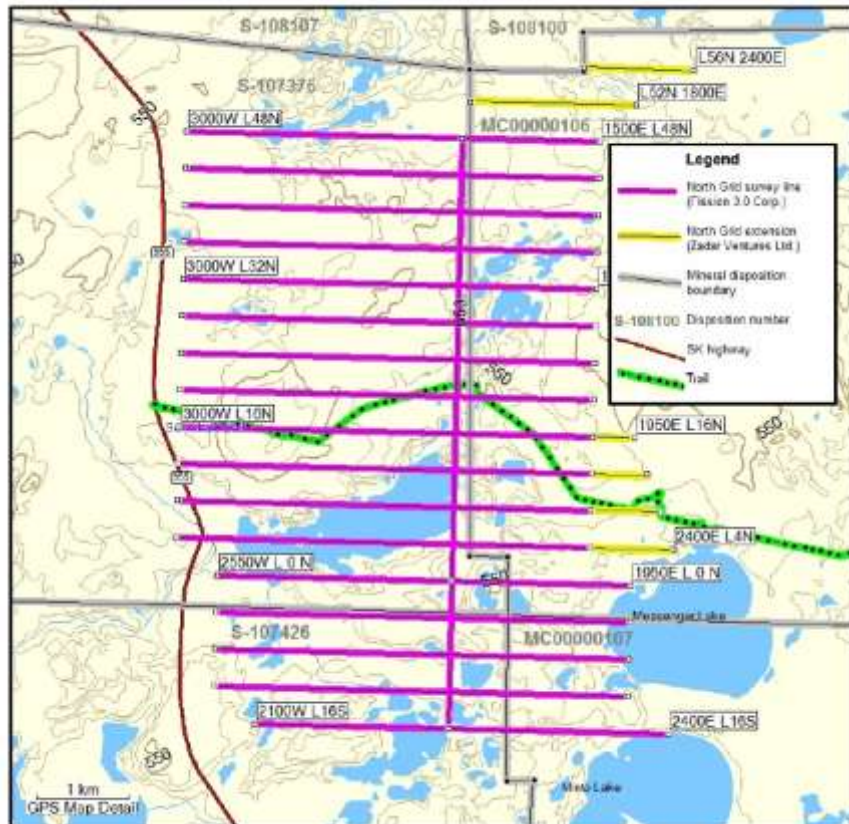
## **2017 (MAW02233)**

- Radon Gas Survey (180 cups)

## **September 2022**

- 82.8 km ground magnetic survey
- 20 km ground radiometric survey

In 2013, the Cluff Lake Rd. Project was surveyed as part of the “north grid” in a joint effort with Fission 3.0. The survey identified resistive bodies which for the primary Exploration target



Map 2a Line 400N – Indirect Pole-Pole Array - Stacked Apparent Resistivity and Chargeability Pseudo Section