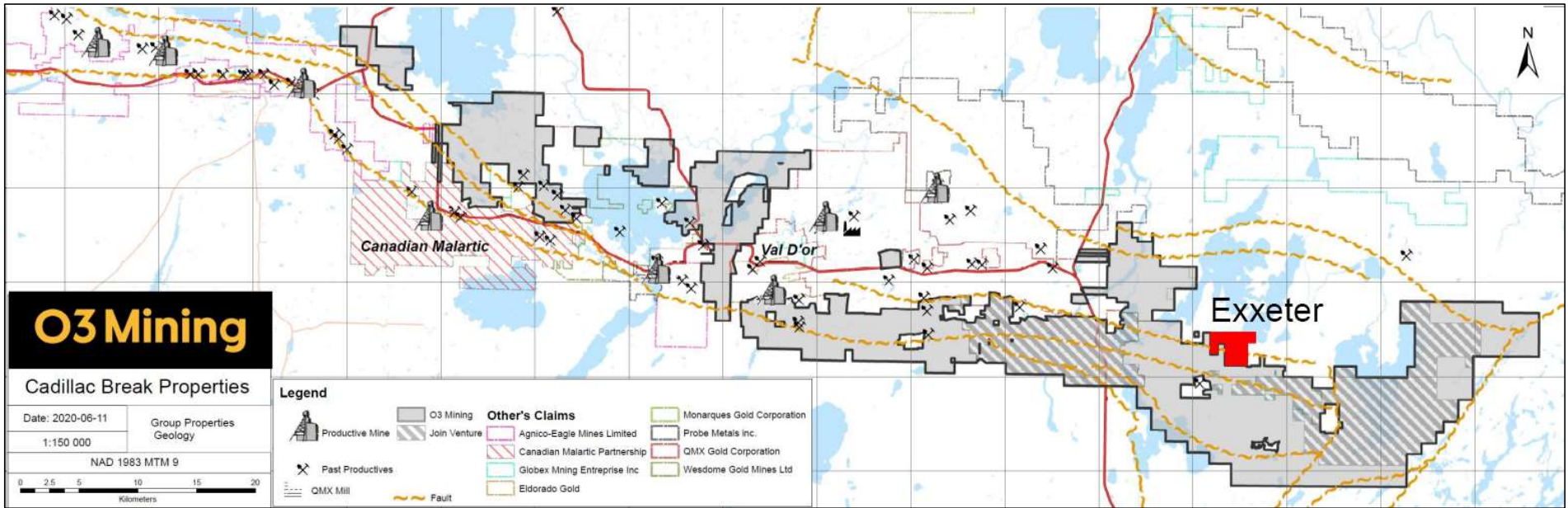




Exxeter Gold Project
Val D'or Gold Camp, Quebec

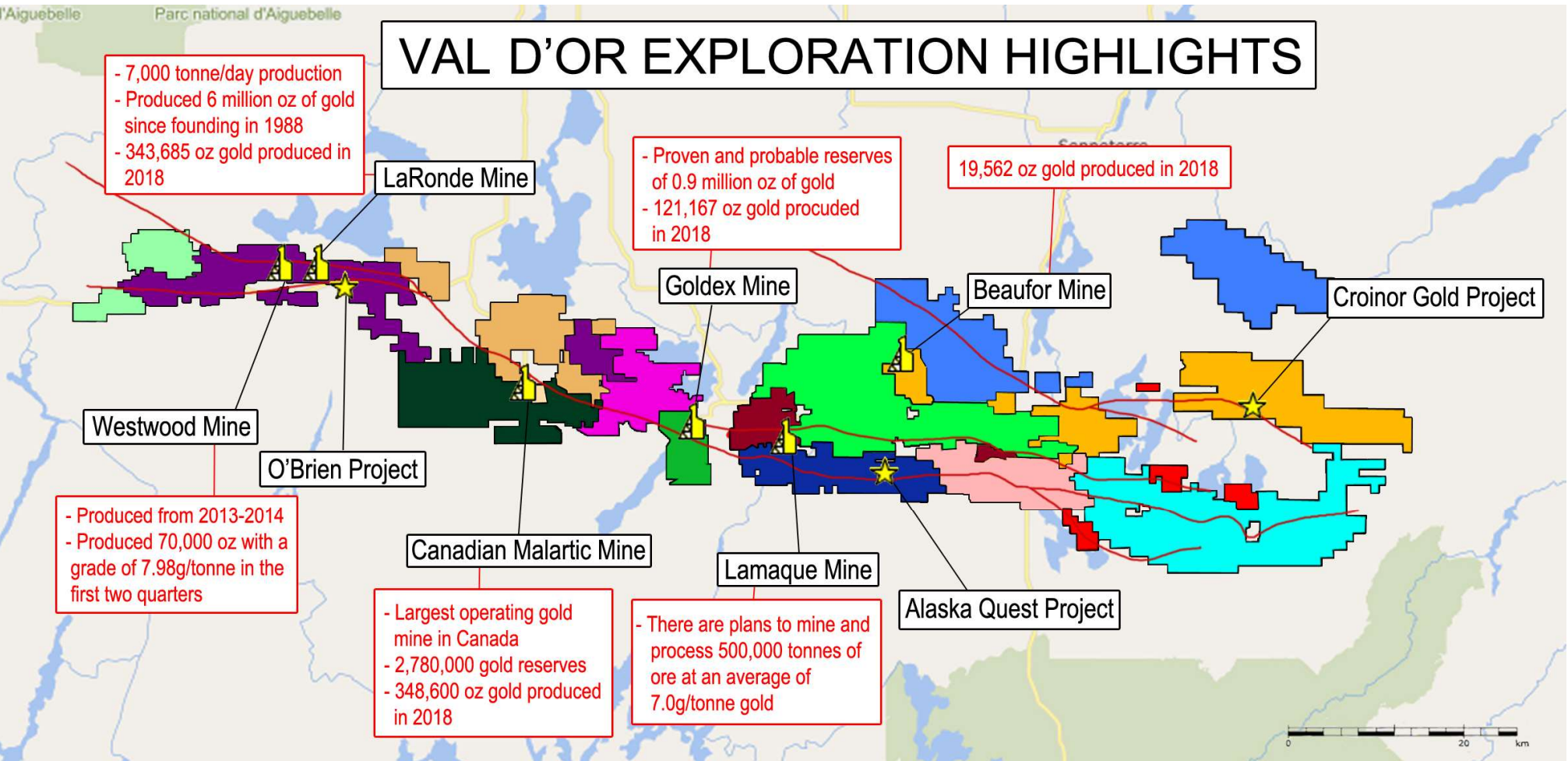
Drill Ready

Oct 2022

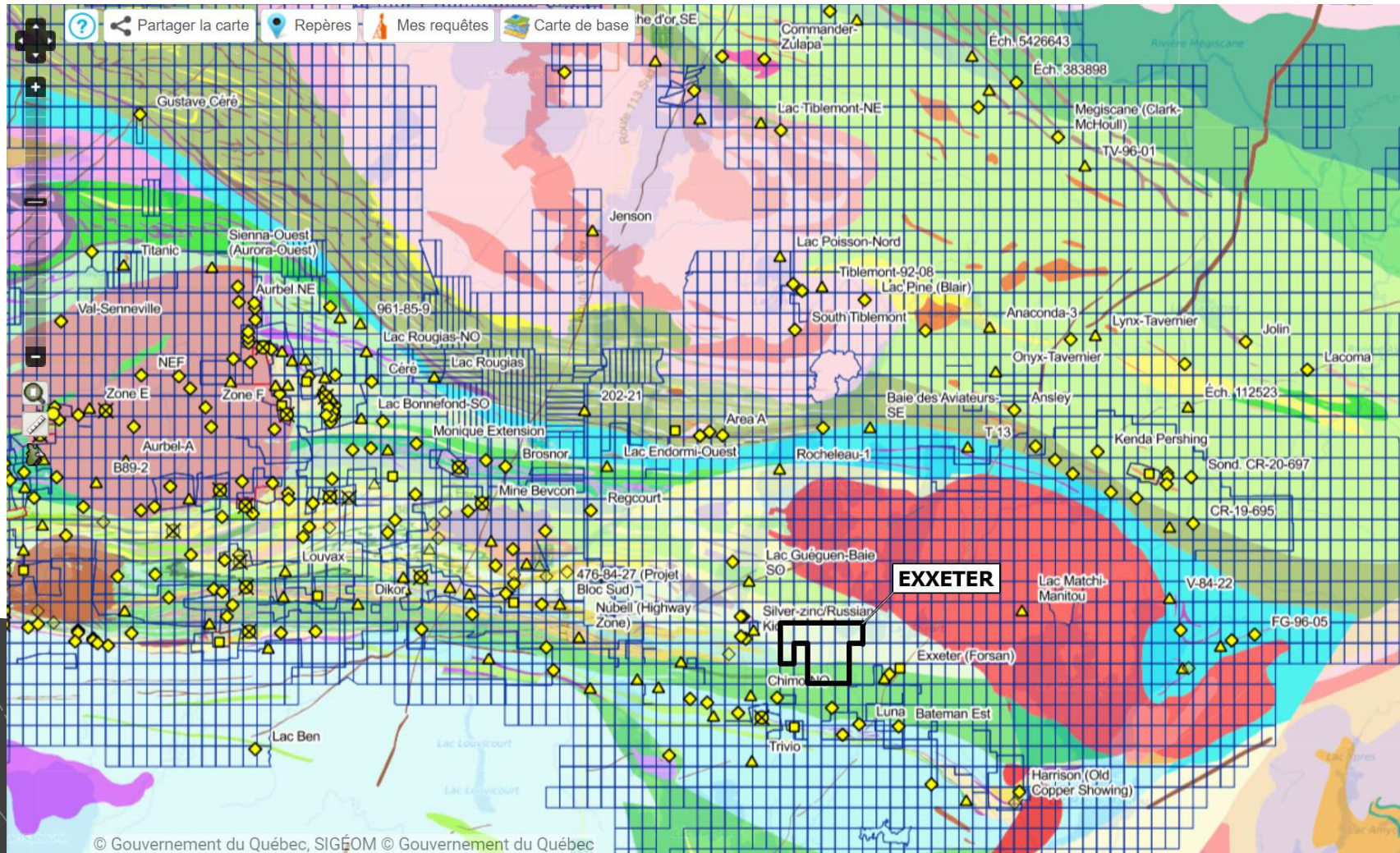


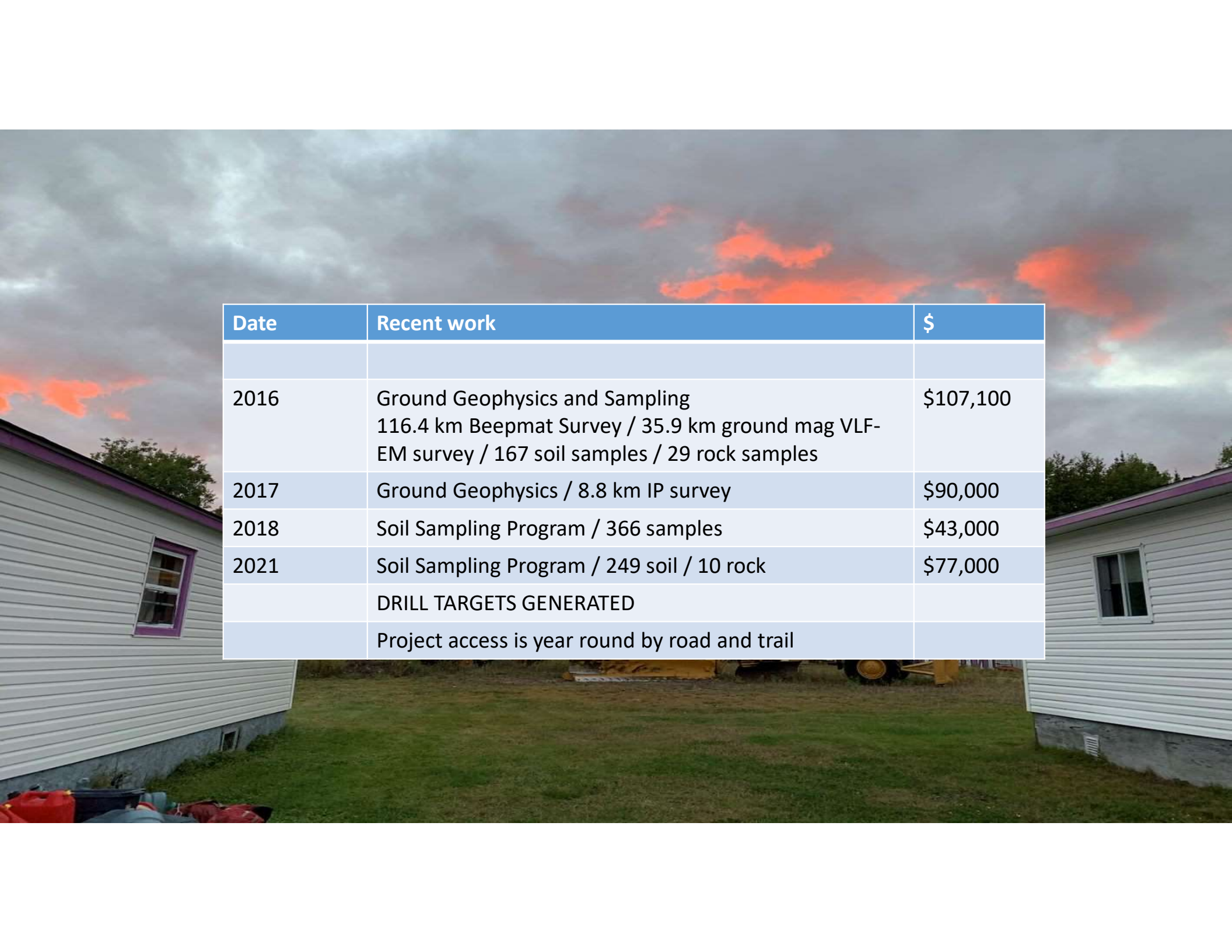
The Exxeter Claims (13 claims / 748.38 hectares) are located east of Val-d'Or on the Cadillac Tectonic Zone, and adjoining O3 Mining Holdings

EXXETER GOLD PROJECT / VAL D'OR QUEBEC

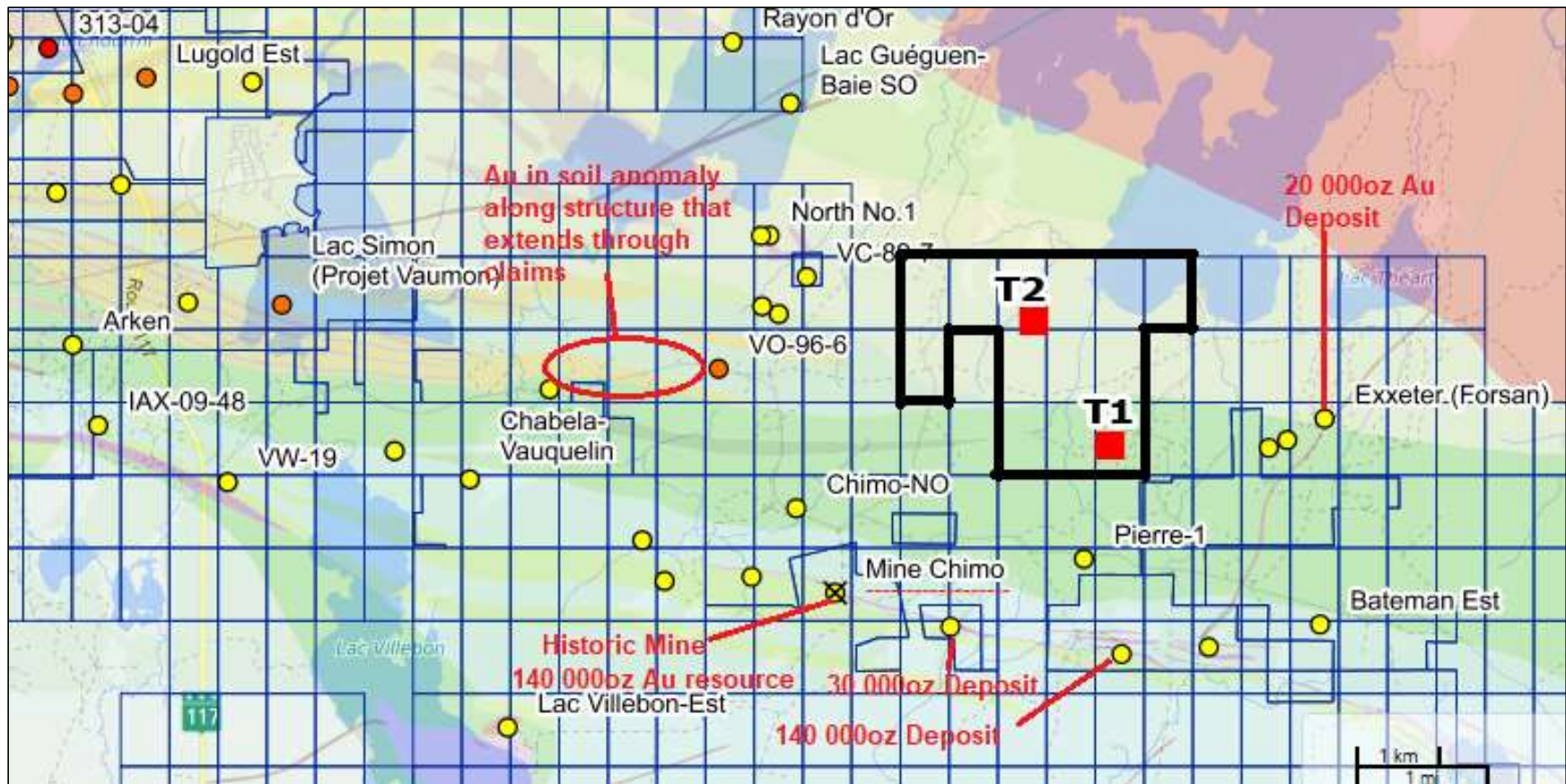


VAL D'OR GOLD CAMP OCT 2022

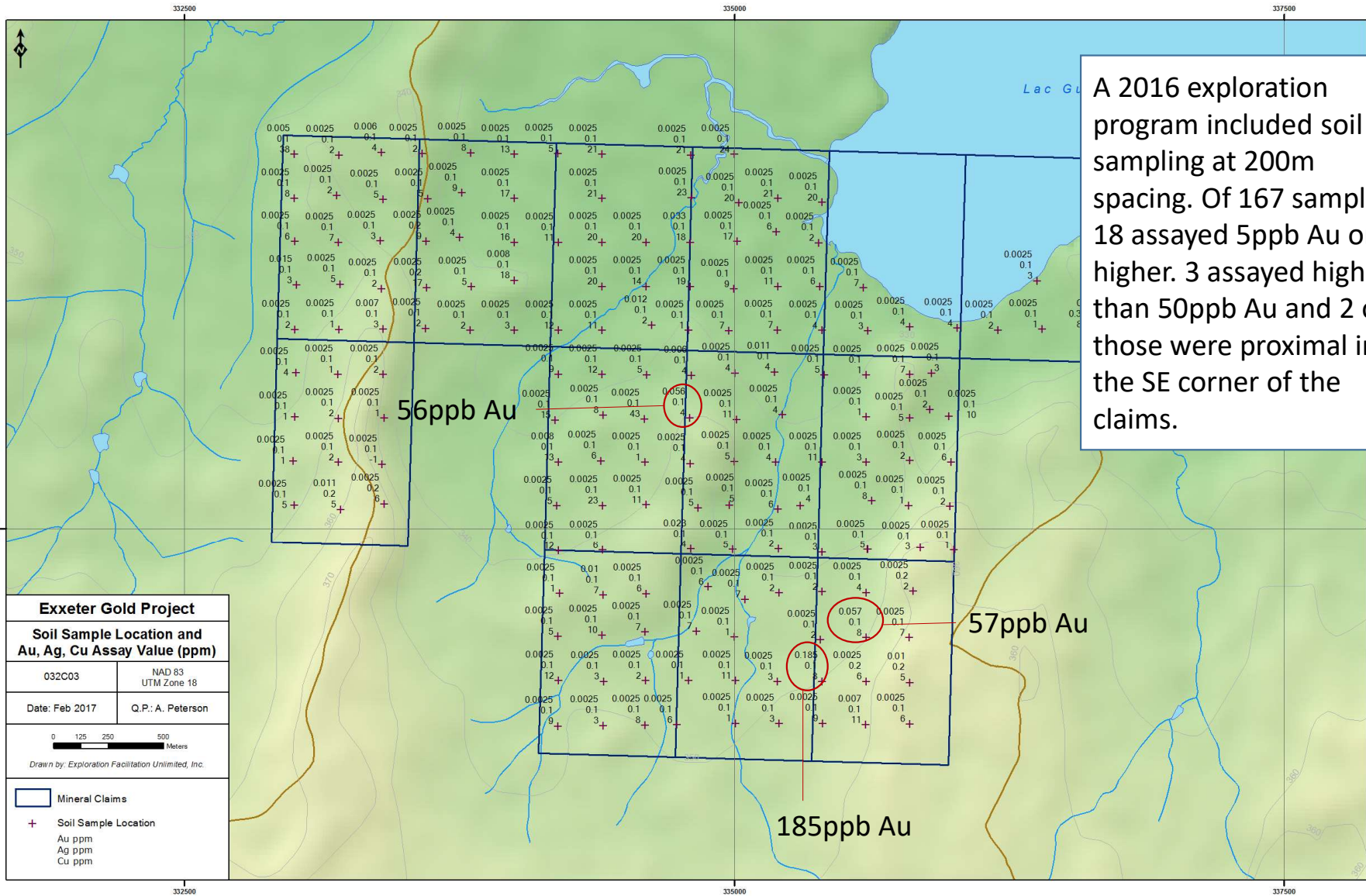




Date	Recent work	\$
2016	Ground Geophysics and Sampling 116.4 km Beepmat Survey / 35.9 km ground mag VLF-EM survey / 167 soil samples / 29 rock samples	\$107,100
2017	Ground Geophysics / 8.8 km IP survey	\$90,000
2018	Soil Sampling Program / 366 samples	\$43,000
2021	Soil Sampling Program / 249 soil / 10 rock	\$77,000
	DRILL TARGETS GENERATED	
	Project access is year round by road and trail	



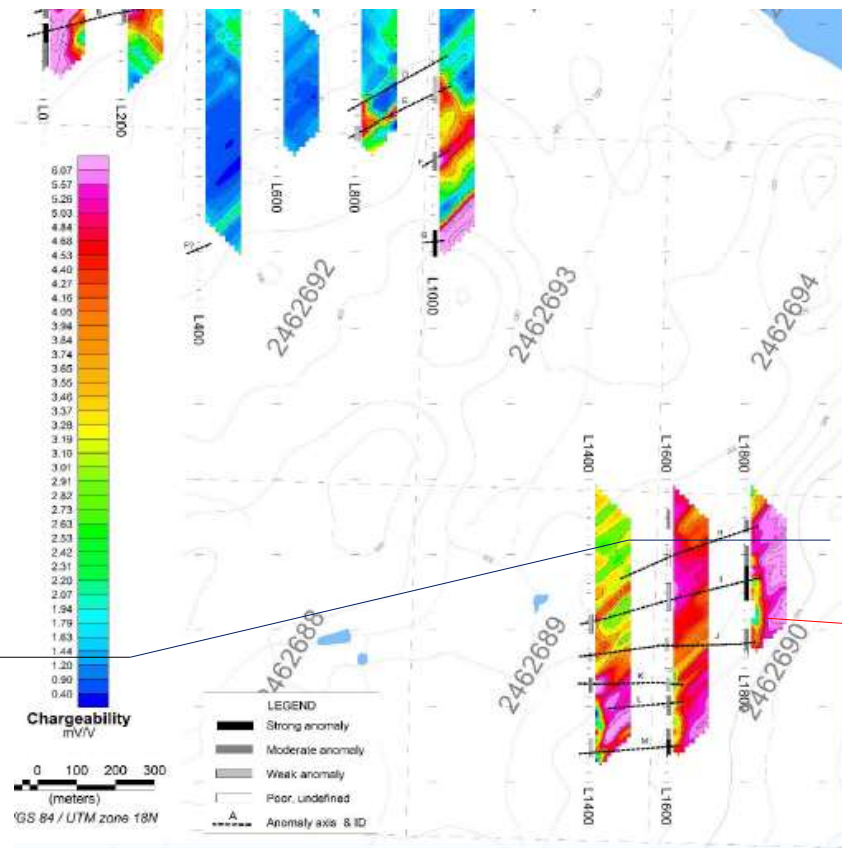
Project is on strike with Forsan deposit and is surrounded by significant showings and deposits.



A 2016 exploration program included soil sampling at 200m spacing. Of 167 samples 18 assayed 5ppb Au or higher. 3 assayed higher than 50ppb Au and 2 of those were proximal in the SE corner of the claims.

A 2017 IP survey (report pending) identified 6 subparallel anomalies in the same SE corner. Overburden is extremely shallow in this region at 40cm or less indicating anomalies are in bedrock.

Cadillac as defined by magnetometer survey



6 subparallel structures– they also subparallel the Cadillac as discerned by a magnetometer survey

4. Induced Polarization Survey - Chargeability Pseudo-sections.

A follow-up tighter grid soil sampling was conducted over anomalous zones at 25m spacing. With a combined total of 524 samples 95 assay 5ppb or higher and 9 samples assay 50ppb Au or higher. 7 of those 9 are in the SE corner.

Recommended Program

3 x 330m holes to test T1 anomaly, which is accessible year round

