



**Road Running Technical Council
USA Track & Field
Measurement Certificate**



Name of the course Wisconsin Half Marathon Distance 21.0975 km
Location (state) WI (city) Kenosha
Type of course: Road Race
Measuring Methods: Bicycle
Measured By Joshua Ruston - 1030 Inverrary Ln - Deerfield, IL 60015 - (630) 803-6716 - Joshuaruston@gmail.com
Race Contact Jonathan Cain - 7062 N Hamlin, Lincoln wood, IL 60712 - 847-767-4276 - wisconsinmarathon@gmail.com
Date(s) when course measured: 11/17/2024
Number of measurements of entire course: 2 Course Configuration: loop
Elevation (meters above sea level) Start 179.22 Finish 179.22 Lowest 174.96 Highest 191.11
Straight line distance between start and finish 0 m Drop 0.00 m/km Separation 0.00 %
Type of surface: Paved 100 % Dirt 0 % Gravel 0 % Grass 0 % Track 0 %
Effective date of certification: December 4, 2024 Certification code: WI24029DM

Note to Race Director: Use this Certification Code
in all public announcements relating to your race.

Be It Officially Noted That

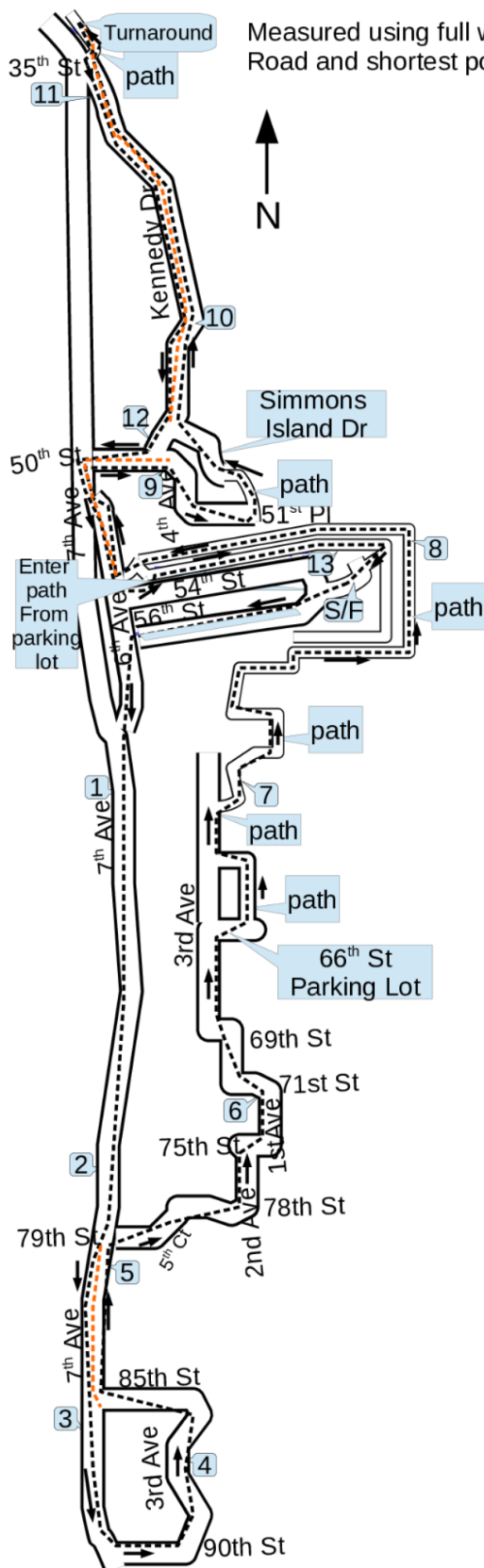
Based on examination of data provided by the above named measurer, the course described above and in the map attached is hereby certified as reasonably accurate in measurement according to the standards adopted by the Road Running Technical Council. If any changes are made to the course, this certification becomes void, and the course must then be recertified.

Verification of Course --- In the event a National Open Record is set on the course, or at the discretion of USA Track & Field, a verification measurement may be required to be performed by a member of the Road Running Technical Council. If such a remeasurement shows the course to be short, then all pending records will be rejected and the course certification will be cancelled.

This certification expires on December 31 of the year: **2034**

AS NATIONALLY CERTIFIED BY:

Date: January 10, 2025
David Moore - USATF/RRTC Certifier - 3112 E Edgemere Dr, Appleton WI 54915
(920) 840-4582 - dave.moor@yahoo.com



Measured using full width of the Road and shortest possible route (SPR)

Wisconsin Half Marathon
Kenosha, WI
Measured by Josh Ruston on 11/17/24
joshuaruston@gmail.com



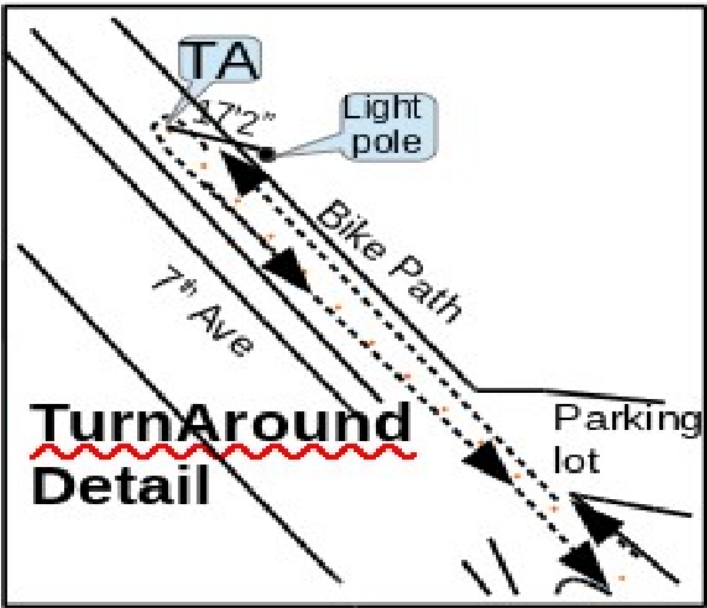
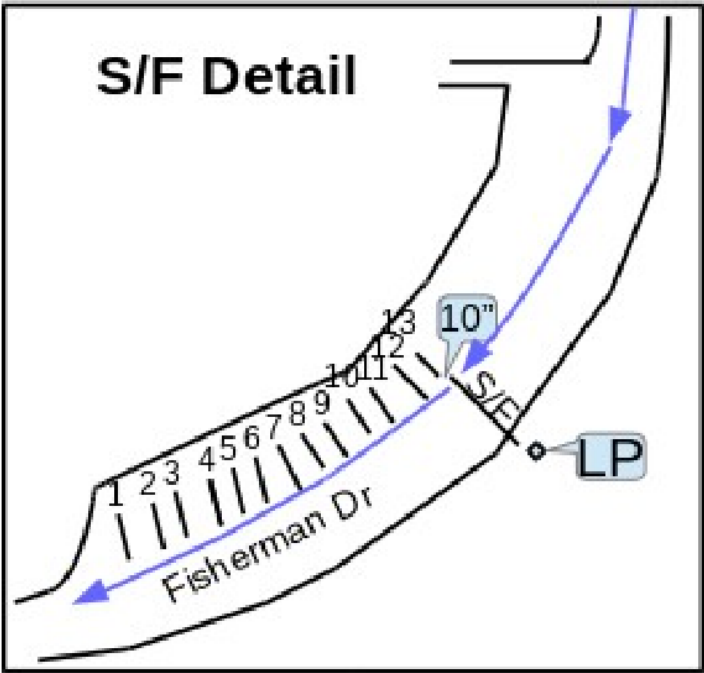
USATF Certificate

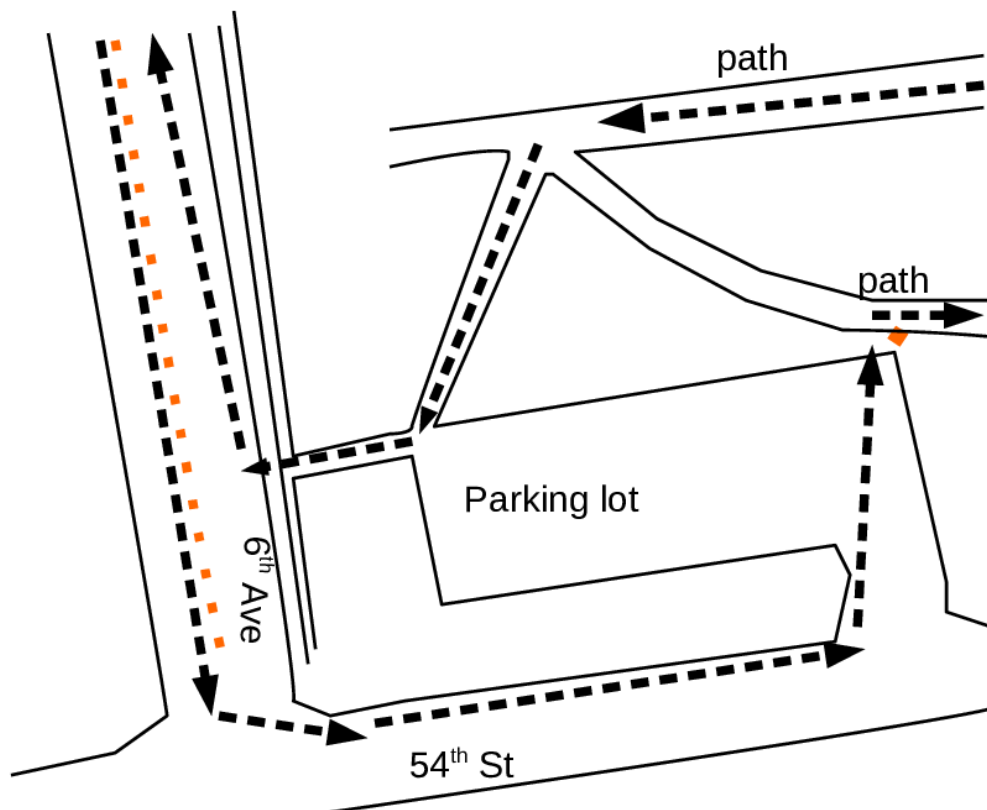
WI24029DM

Effective: 12/04/2024

Through: 12/31/2034

Map not to scale





Restrictions

Cone even with east edge of 54th St parking lot straight north to path

56th St- Runners stay on north side of blvd from Fishermans Dr To 6th Ave

Cones down center of road to separate two way runner traffic on:

7th Ave from 79th St to 85th St

6th Ave from 54th St to 50th St

50th St from 7th Ave to Kennedy Dr

Kennedy Dr from Simmons Island Dr to bike path just east of 7th Ave

Wisconsin Half Marathon Mile Marker Descriptions

Start-Fishermans Dr, on edge of parking lines. Even with light post on east side of parking lot and 10" north of 13th parking line from south end of parking lot

Mile 1- West curb 7th Ave, even with sewer drain in center of road across from P34 door of parking garage

Mile 2- West edge 7th Ave, 15'3" south of 1st utility pole on west side south of 77th

Mile 3- West edge 7th Ave, 66' south of 4th utility pole on east side, south of 85th

Mile 4- East edge 3rd Ave, even with 8735 mailbox

Mile 5- East curb 7th Ave, even with south edge of 7954 driveway

Mile 6- West curb of 1st Ave, even with north edge of 7114 driveway

Mile 7- East edge of path, even with Dr. Vince and Mary Rizzo plaque by tree on east side of path and just south of 2nd bench on west side of path north of entrance from 3rd Ave

Mile 8- West Edge of path closest to water, 2'6" north of 1st light pole on west side south of end of path

Mile 9- South curb 50th St, 4'4" east of 1st utility pole on south side at east end of intersection of Kennedy Dr

Mile 10- East curb of Kennedy Dr, 16'1" south of curb on corner of entrance to parking lot

Turnaround- center of bike path, 17'4" northwest of 1st light pole on east side south of Kennedy Dr

Mile 11- West edge Kennedy Dr, 23'8" north of 1st light pole on west side south of bathrooms

Mile 12- West edge of Kennedy Dr, 6'2" south of 2nd utility pole on west side north of 50th St

Mile 13- South edge of path, 4'13" west of sidewalk to Harbor path and towards 54th St

Finish- Same as Start