



**Road Running Technical Council  
USA Track & Field  
Measurement Certificate**



Name of the course Wisconsin Marathon Distance 42.195 km  
Location (state) WI (city) Kenosha  
Type of course: Road Race  
Measuring Methods: Bicycle  
Measured By Joshua Ruston - 1030 Inverrary Ln - Deerfield, IL 60015 - (630) 803-6716 - Joshuaruston@gmail.com  
Race Contact Jonathan Cain - 7062 N Hamlin, Lincoln wood, IL 60712 - 8477674276 - wisconsinmarathon@gmail.com  
Date(s) when course measured: 11/17/2024  
Number of measurements of entire course: 2 Course Configuration: loop  
Elevation (meters above sea level) Start 179.22 Finish 179.22 Lowest 174.96 Highest 191.11  
Straight line distance between start and finish 0 m Drop 0.00 m/km Separation 0.00 %  
Type of surface: Paved 100 % Dirt 0 % Gravel 0 % Grass 0 % Track 0 %  
Effective date of certification: December 4, 2024 Certification code: WI24030DM

Note to Race Director: Use this Certification Code  
in all public announcements relating to your race.

## ***Be It Officially Noted That***

Based on examination of data provided by the above named measurer, the course described above and in the map attached is hereby certified as reasonably accurate in measurement according to the standards adopted by the Road Running Technical Council. If any changes are made to the course, this certification becomes void, and the course must then be recertified.

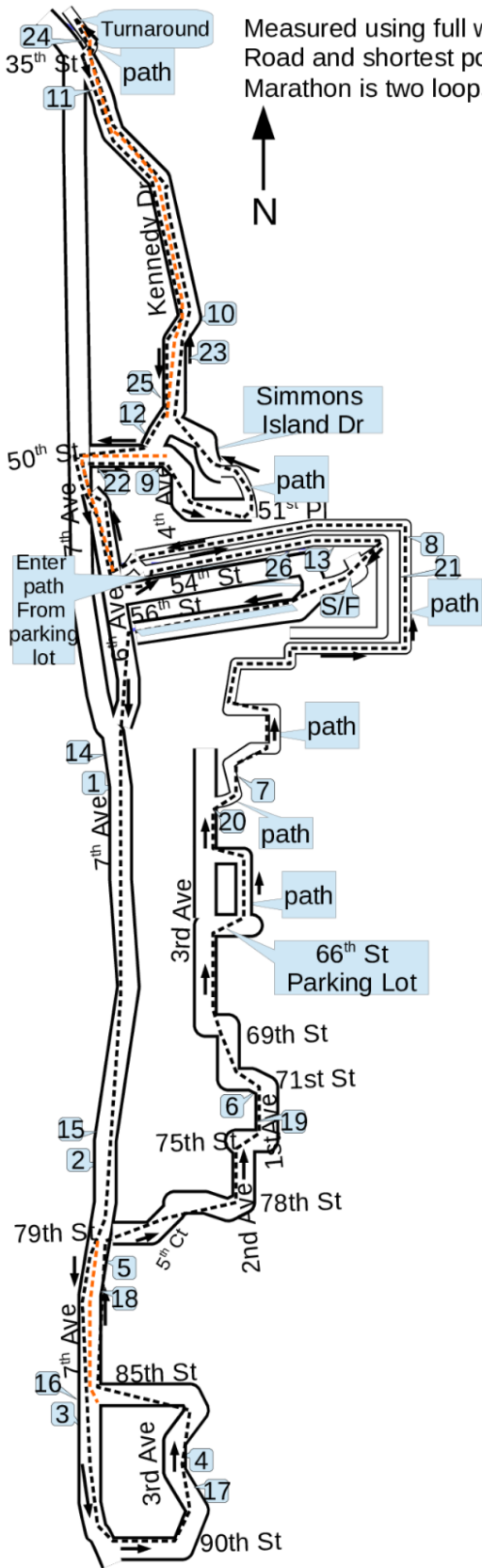
**Verification of Course ---** In the event a National Open Record is set on the course, or at the discretion of USA Track & Field, a verification measurement may be required to be performed by a member of the Road Running Technical Council. If such a remeasurement shows the course to be short, then all pending records will be rejected and the course certification will be cancelled.

***This certification expires on December 31 of the year:*** **2034**

**AS NATIONALLY CERTIFIED BY:**

Date: January 10, 2025

David Moore - USATF/RRTC Certifier - 3112 E Edgemere Dr, Appleton WI 54915  
(920) 840-4582 - dave.moor@yahoo.com



Measured using full width of the Road and shortest possible route (SPR)  
Marathon is two loops

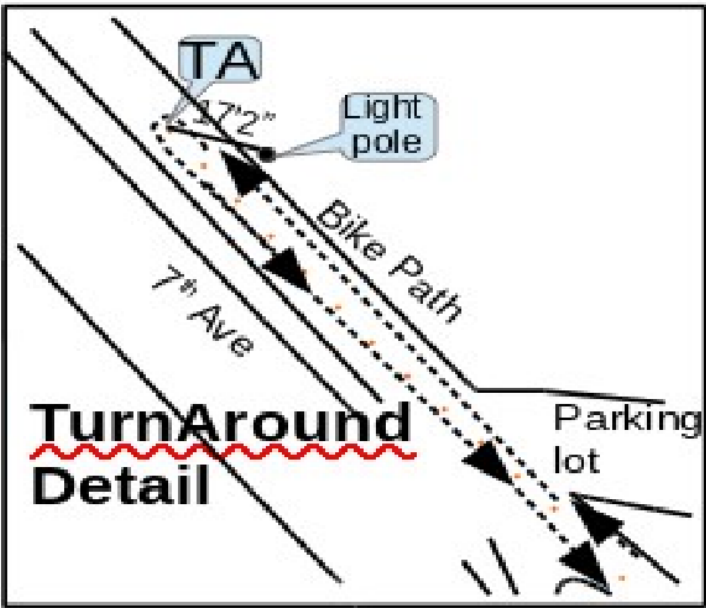
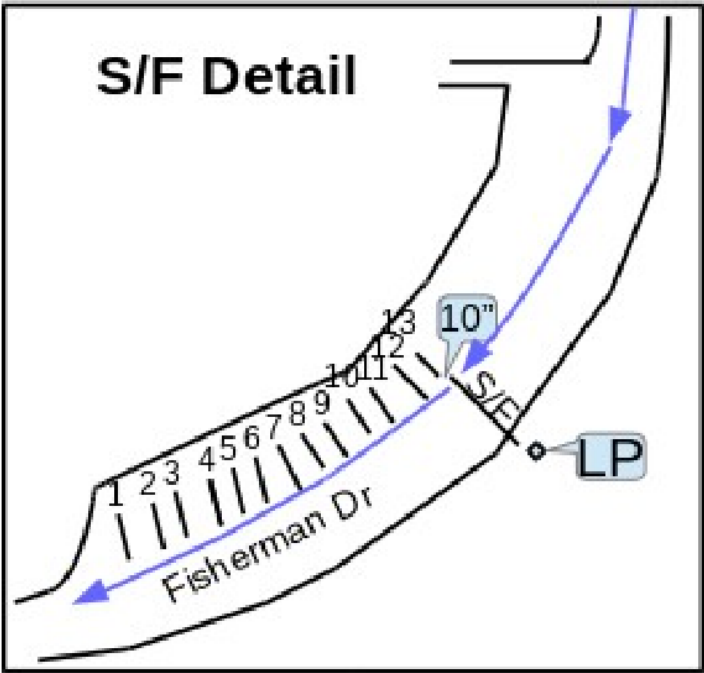
Wisconsin Marathon  
Kenosha, WI  
Measured by Josh Ruston on 11/17/24  
joshuaruston@gmail.com

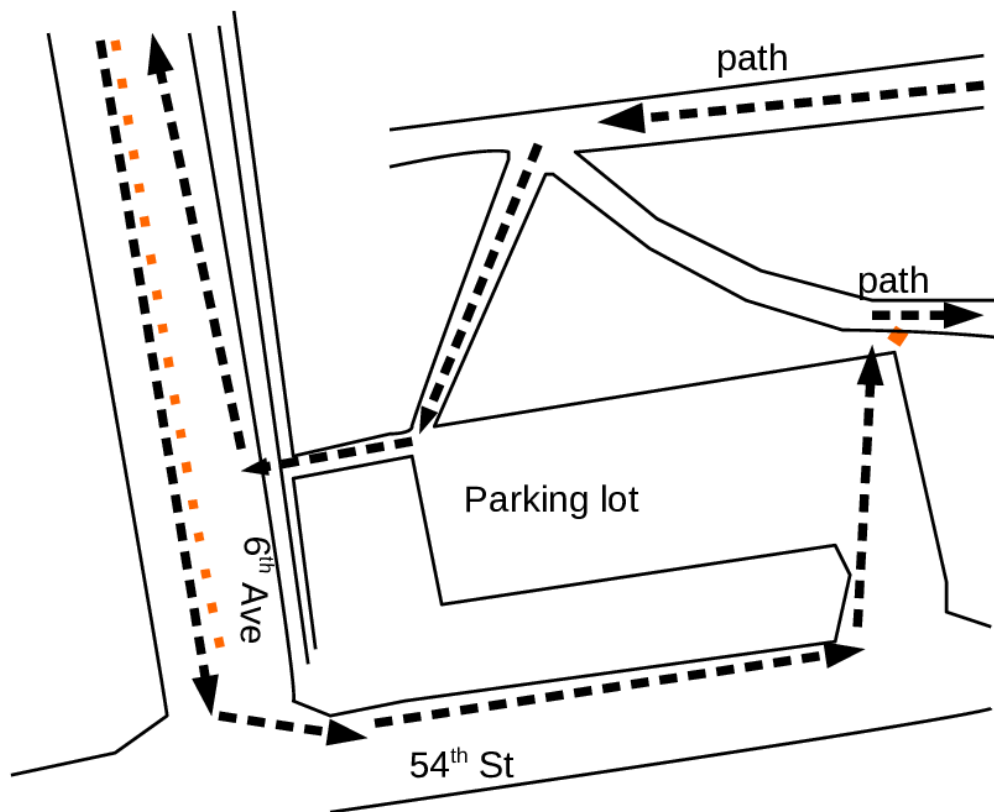


**USATF Certificate**

WI24030DM  
Effective: 12/04/2024  
Through: 12/31/2034

Map not to scale





#### Restrictions

Cone even with east edge of 54<sup>th</sup> St parking lot straight north to path

56<sup>th</sup> St- Runners stay on north side of blvd from Fishermans Dr To 6<sup>th</sup> Ave

Cones down center of road to separate two way runner traffic on:

7<sup>th</sup> Ave from 79<sup>th</sup> St to 85<sup>th</sup> St

6<sup>th</sup> Ave from 54<sup>th</sup> St to 50<sup>th</sup> St

50<sup>th</sup> St from 7<sup>th</sup> Ave to Kennedy Dr

Kennedy Dr from Simmons Island Dr to bike path just east of 7<sup>th</sup> Ave

Wisconsin Marathon Mile Marker Descriptions

Start-Fishermans Dr, on edge of parking lines. Even with light post on east side of parking lot and 10" north of 13th parking line from south end of parking lot

Mile 1- West curb 7th Ave, even with sewer drain in center of road across from P34 door of parking garage

Mile 2- West edge 7th Ave, 15'3" south of 1st utility pole on west side south of 77th

Mile 3- West edge 7th Ave, 66' south of 4th utility pole on east side, south of 85th

Mile 4- East edge 3rd Ave, even with 8735 mailbox

Mile 5- East curb 7th Ave, even with south edge of 7954 driveway

Mile 6- West curb of 1st Ave, even with north edge of 7114 driveway

Mile 7- East edge of path, even with Dr. Vince and Mary Rizzo plaque by tree on east side of path and just south of 2nd bench on west side of path north of entrance from 3rd Ave

Mile 8- West Edge of path closest to water, 2'6" north of 1st light pole on west side south of end of path

Mile 9- South curb 50th St, 4'4" east of 1st utility pole on south side at east end of intersection of Kennedy Dr

Mile 10- East curb of Kennedy Dr, 16'1" south of curb on corner of entrance to parking lot

Turnaround- center of bike path, 17'4" northwest of 1st light pole on east side south of Kennedy Dr

Mile 11- West edge Kennedy Dr, 23'8" north of 1st light pole on west side south of bathrooms

Mile 12- West edge of Kennedy Dr, 6'2" south of 2nd utility pole on west side north of 50th St

Mile 13- South edge of path, 4'13" west of sidewalk to Harbor path and towards 54th St

Mile 14- West curb 7th Ave, 7' south of 2nd light pole on west side south of 61st St

Mile 15- West curb 7th Ave, middle driveway break in northmost entrance to Morelli's

Mile 16- West edge 7th Ave, even with sewer drain at south end of intersection of 85th St

Mile 17- East edge 3rd Ave, at north edge of south entrance to 8754 driveway

Mile 18- East edge 7th Ave, 69'3" north of speed limit 25/no parking sign on east side south of 80th St

Mile 19- West curb 1st Ave in middle of 7310 driveway

Mile 20- East curb 3rd Ave, 6'5" north of sidewalk to 6221

Mile 21- West edge of path, 15'10" south of 1st light pole on west side south of the north edge of the marina building

Mile 22- South curb 50th St, 16'9" east of bridge expansion joint on west edge of bridge

Mile 23- East curb Kennedy Dr, 33'4" north of no parking sign on east side in middle of 45th St intersection

Turnaround- center of bike path, 17'4" northwest of 1st light pole on east side south of Kennedy Dr

Mile 24- West edge bike path, 6'6" south of 1st tree on west side of path south of Kennedy Dr

Mile 25- West edge Kennedy Dr, 10'4" north of large tree closest to road and south of playground

Mile 26- South edge of path, even with 1st streetcar pole on south side of path just south of Bear sculpture

Finish- Same as Start