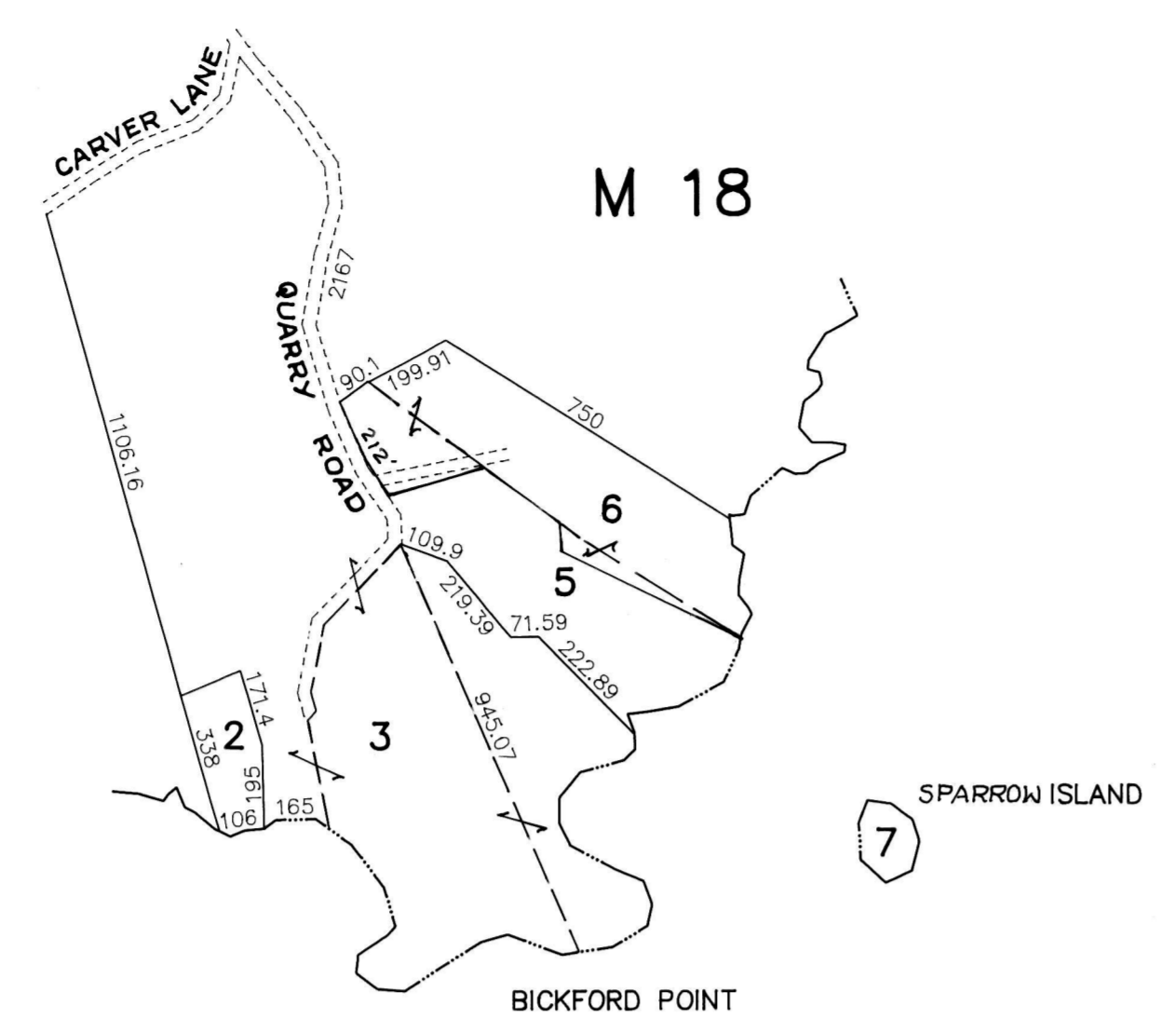
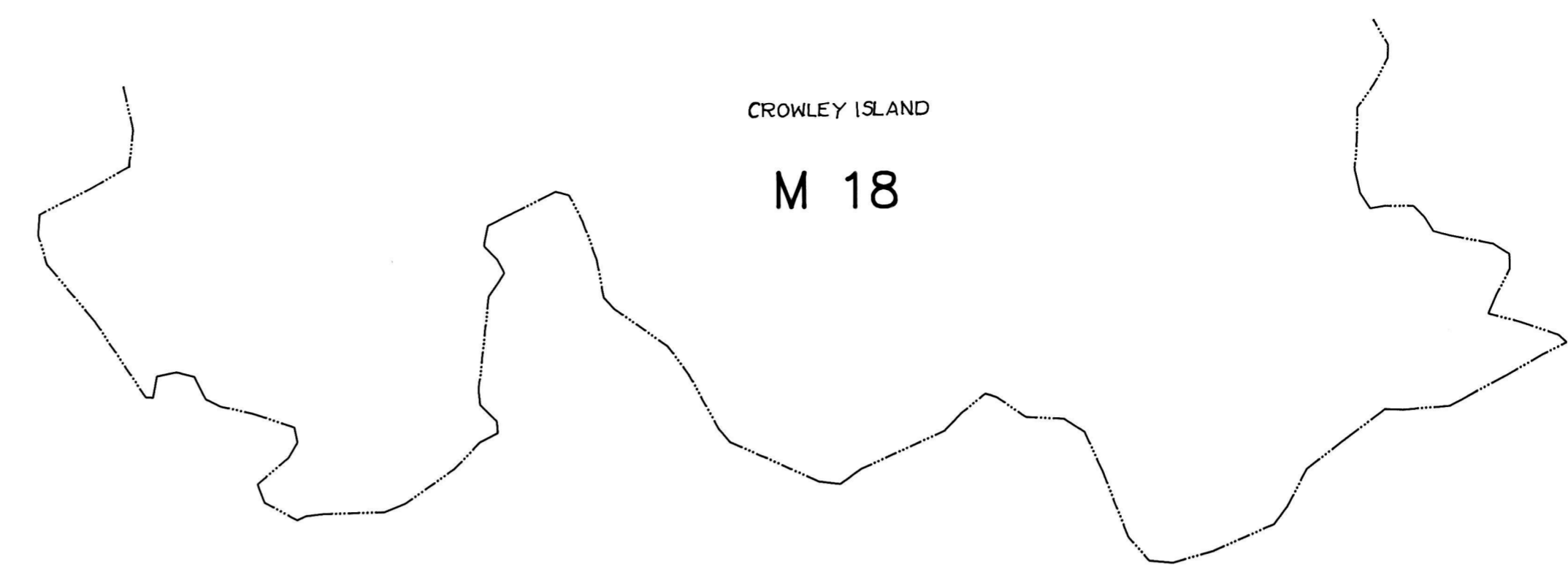


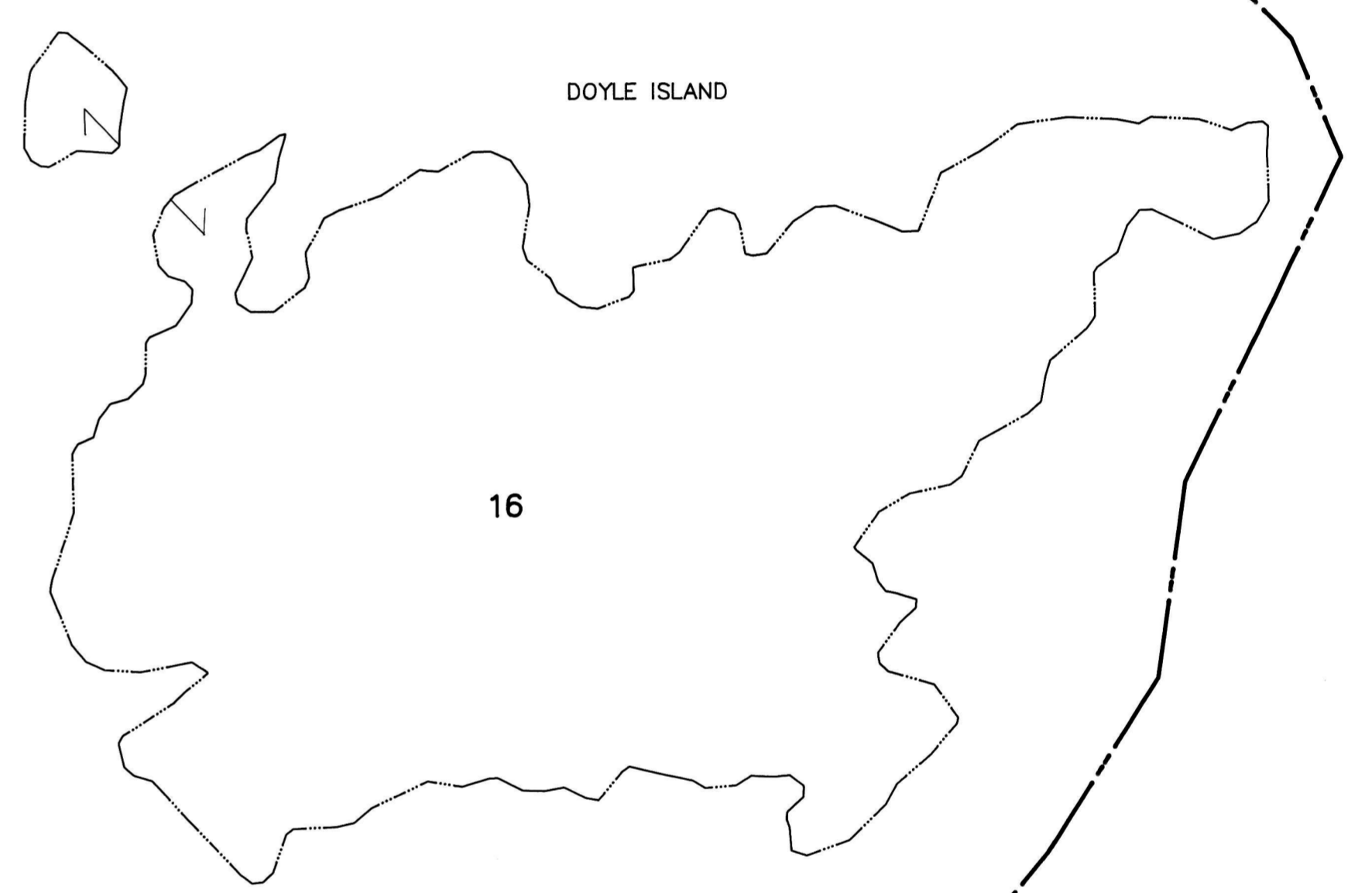
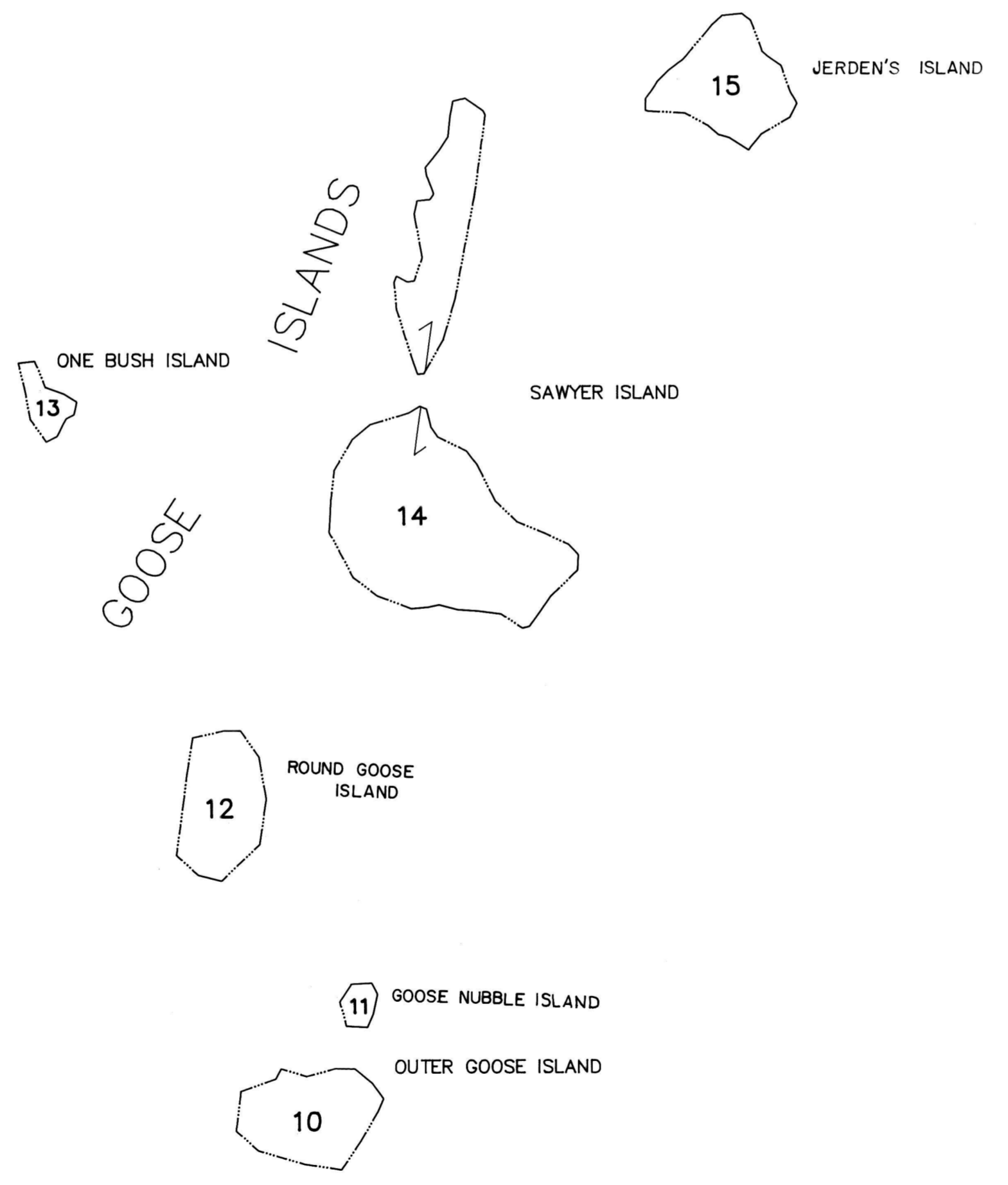
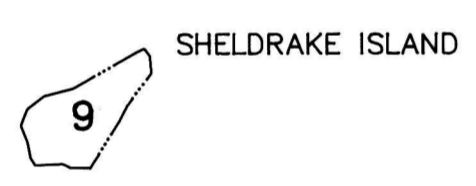

M 20



WOHOA BAY



INDIAN RIVER  
JONESPORT




JONESPORT

PREPARED BY: AERIAL SURVEY & PHOTO, INC.  
NORRIDGEWOCK, MAINE

NOTE: FOR ASSESSMENT PURPOSES ONLY, NOT TO BE USED FOR CONVEYANCES

LEGEND: PARCEL NUMBER.....12  
ADJACENT MAP.....M5

PROPERTY MAP  
TOWN OF ADDISON  
WASHINGTON COUNTY, MAINE



SCALE: 1"=400' APRIL 1, 1992