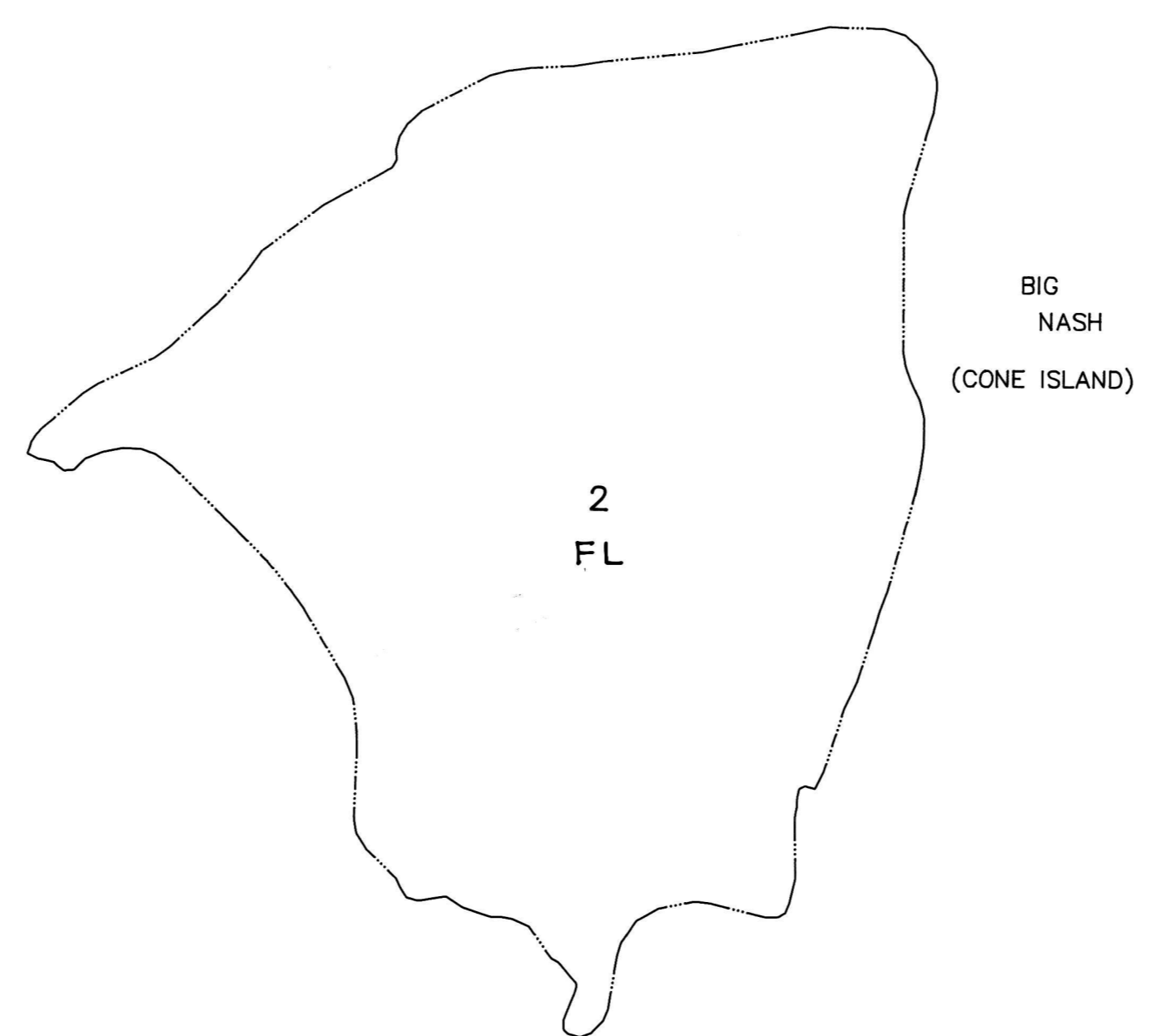
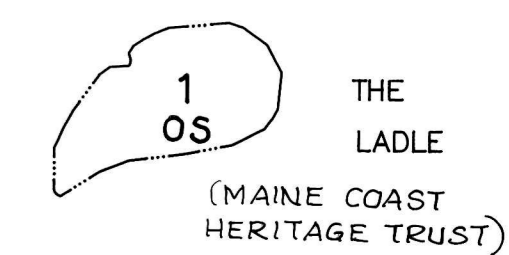
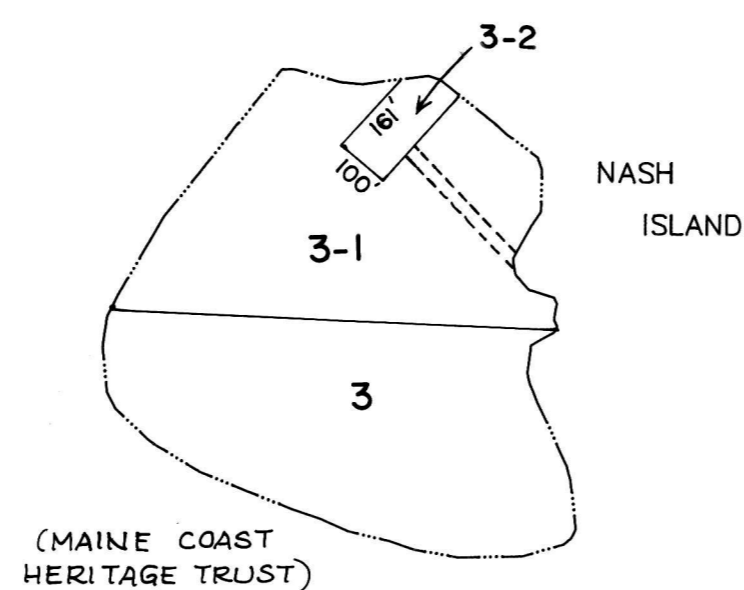


HARRINGTON

PLEASANT BAY



ATLANTIC OCEAN

M 22

WESTERN BAY

M 26

LEGEND: PARCEL NUMBER..... 12
 ADJACENT MAP..... M5

PREPARED BY: AERIAL SURVEY & PHOTO, INC.
 NORRIDGEWOCK, MAINE

NOTE: FOR ASSESSMENT PURPOSES ONLY, NOT TO BE USED FOR CONVEYANCES

PROPERTY MAP
TOWN OF ADDISON
 WASHINGTON COUNTY, MAINE

200 0 400 800 1200 1600 FEET
 SCALE: 1"=400' APRIL 1, 1992