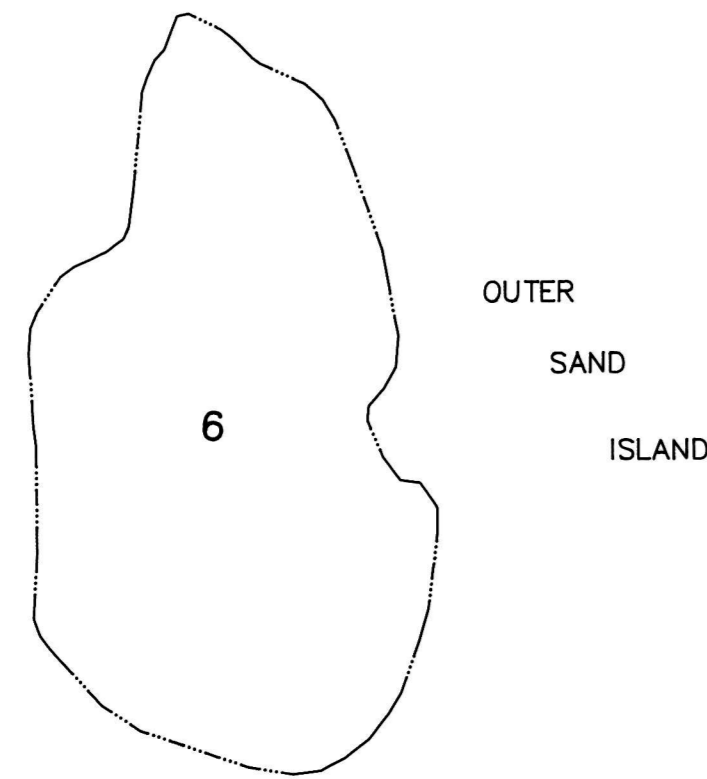
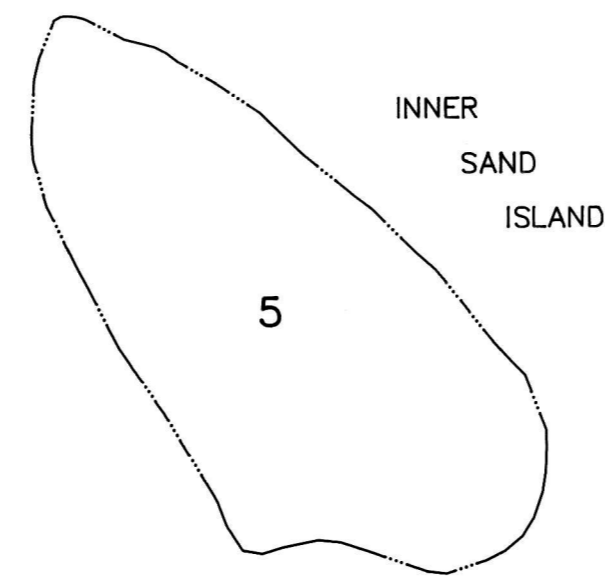


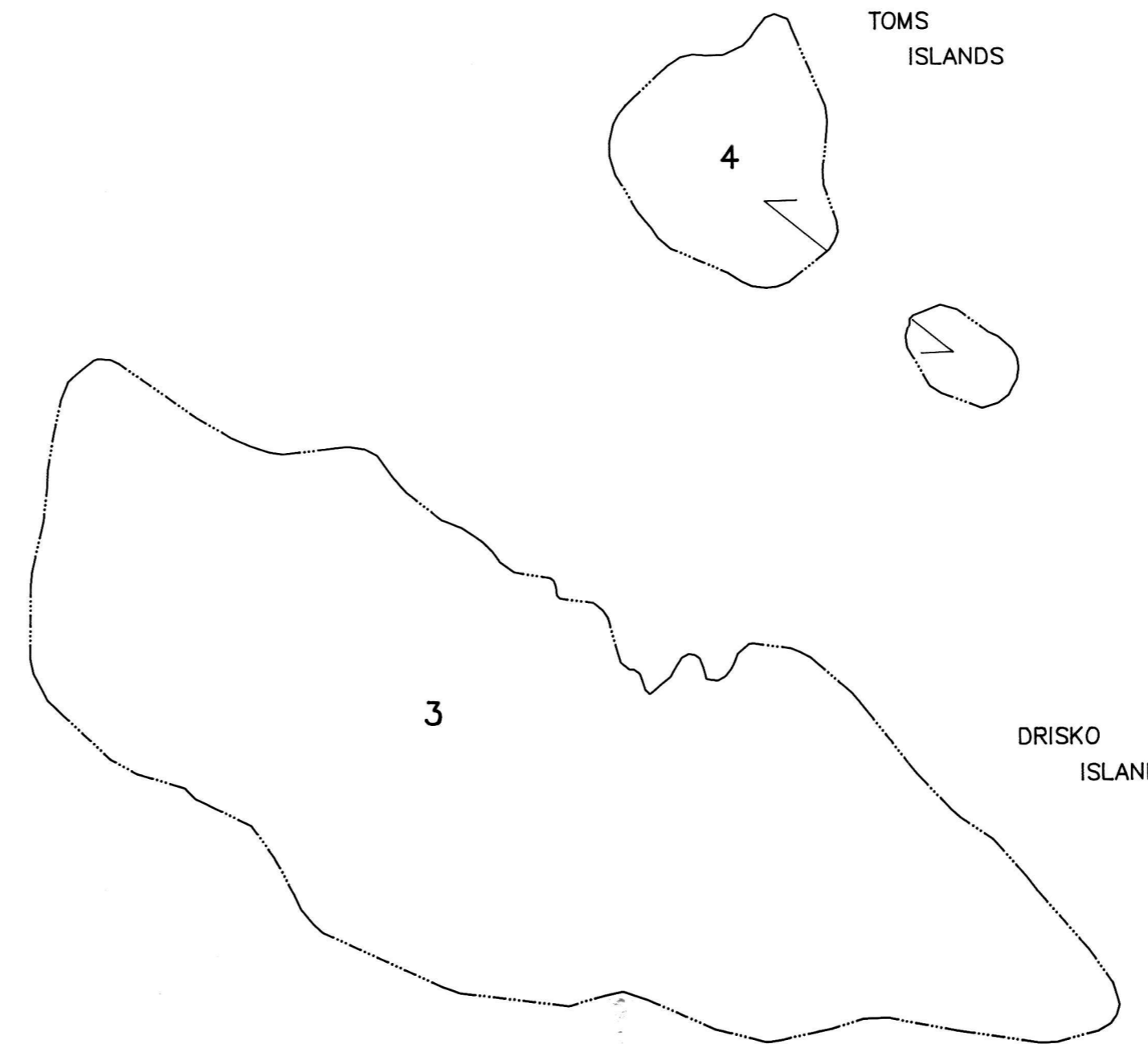
ATLANTIC OCEAN



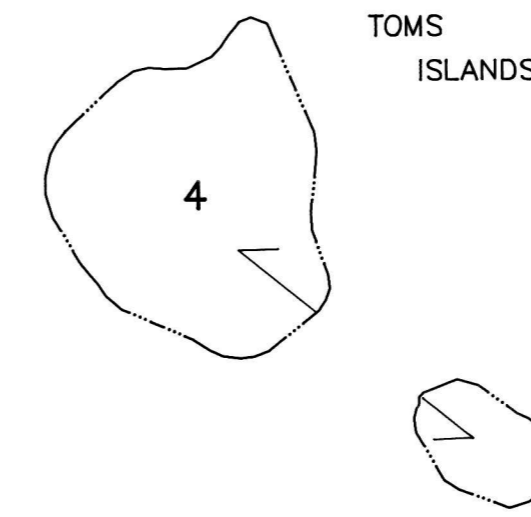
OUTER SAND ISLAND



INNER SAND ISLAND



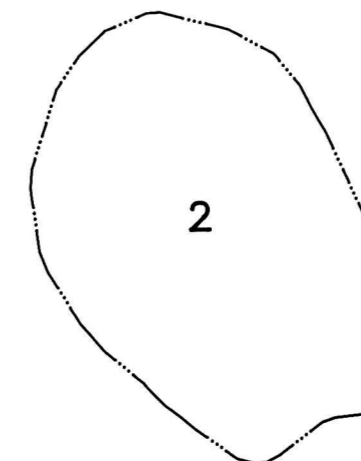
DRISKO ISLAND



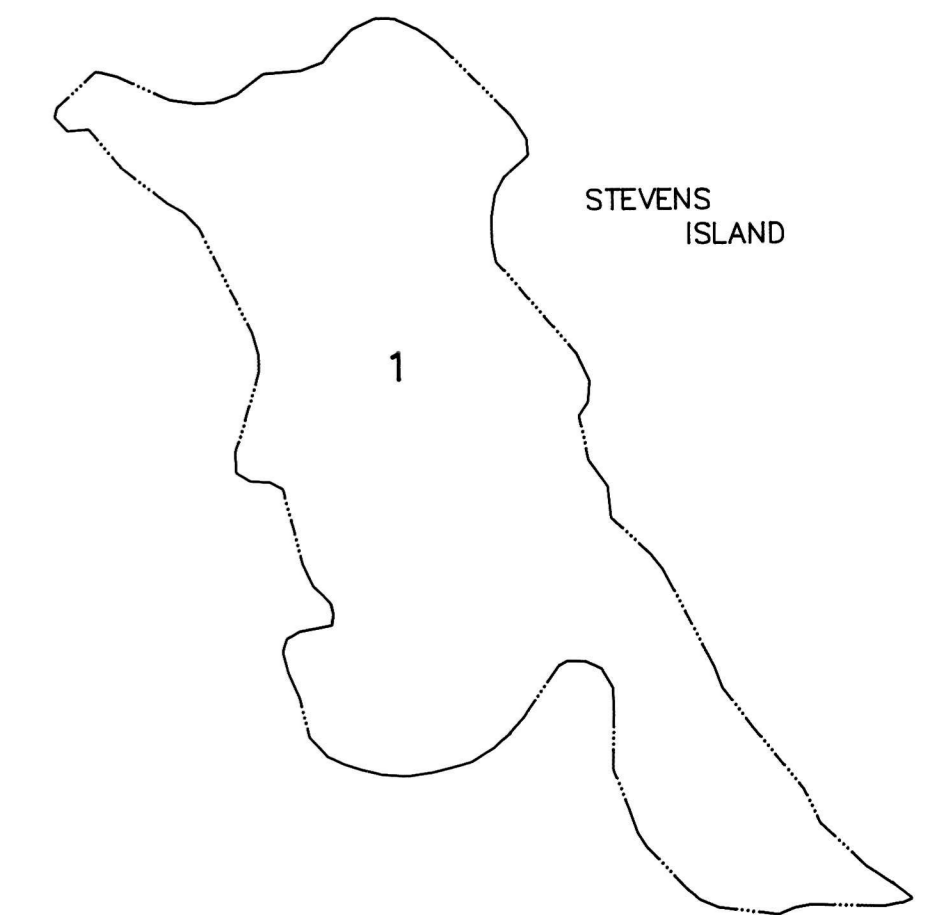
TOMS ISLANDS



DRISKO ISLAND



LITTLE DRISKO ISLAND



STEVENS ISLAND

WESTERN BAY

WESTERN BAY

BEALS

PREPARED BY: AERIAL SURVEY & PHOTO, INC.
NORRIDGEWOCK, MAINE

NOTE: FOR ASSESSMENT PURPOSES ONLY, NOT TO BE USED FOR CONVEYANCES

LEGEND: PARCEL NUMBER.....12
ADJACENT MAP.....M5

PROPERTY MAP
TOWN OF ADDISON
WASHINGTON COUNTY, MAINE



SCALE: 1"=400' APRIL 1, 1992