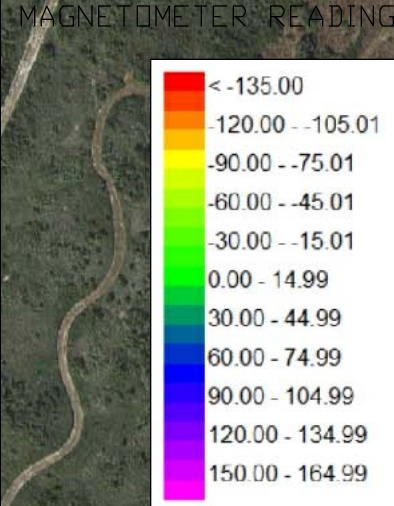



Laguna Madre Geophysical Survey Charts

Chart 1 of 3
Magnetometer Survey
Laguna Madre Geophysical Survey Report



NOTES:
 1) MAGNETOMETER DATA WERE RECORDED BY NAISMITH MARINE SERVICES ON MARCH 6 -APRIL 6, 2018
 SEA FLOOR CONDITIONS ARE SUBJECT TO CHANGE.
 2) HORIZONTAL DATUM: NAD83, TEXAS SOUTH ZONE, US FEET.
 3) VERTICAL DATUM: NAVD83
 REFERENCE MONUMENT "5780 H 1985"
 N: 17,104,702.62
 E: 1,397,922.08
 ELEV: 6.4' NAVD83



Naismith Marine Services
 Sea Floor Surveying
 2007 F.W. 3036
 Rockport, Texas 78382
 WWW.NAISMITHMARINE.COM
 (361) 945-0248

NO.	DATE	REVISION

CHART 1
 LLOYD ENGINEERING, INC.
 MAGNETOMETER SURVEY
 TEXAS GULF TERMINALS PROJECT
 KLEBERG CO, TEXAS

SCALE: 1" = 400'
 SWN: BSG
 PLAN SHEET 1 OF 1
 APRIL 2018

Chart 2 of 3
Side Scan Sonar Survey
Laguna Madre Geophysical Survey Report



NOTES:
 1) SIDE SCAN SONAR DATA WERE RECORDED BY NAISMITH MARINE SERVICES ON MARCH 6 -APRIL 6, 2018
 SEA FLOOR CONDITIONS ARE SUBJECT TO CHANGE.
 2) HORIZONTAL DATUM: NAD83, TEXAS SOUTH ZONE, US FEET.
 3) VERTICAL DATUM: NAVD83
 REFERENCE MONUMENT "5780 H 1985"
 N: 17,104,702.62
 E: 1,397,922.08
 ELEV: 6.4' NAVD83



 Naismith Marine Services
 Sea Floor Surveying
 2007 F.W. 3036
 Rockport, Texas 78382
 WWW.NAISMITHMARINE.COM
 (361) 945-0248

NO.	DATE	REVISION

CHART 2
 LLOYD ENGINEERING, INC.
 SIDE SCAN SONAR SURVEY
 TEXAS GULF TERMINALS PROJECT
 KLEBERG CO. TEXAS

SCALE: 1" = 400'
 SWN: BSG
 PLAN SHEET 1 OF 1
 DATE: APRIL 2018

Chart 3 of 3
Bathymetric Survey
Laguna Madre Geophysical Survey Report



NOTES:
 1) SOUNDINGS WERE RECORDED BY NAISMITH MARINE SERVICES ON MARCH 6 -APRIL 6, 2018
 SEA FLOOR CONDITIONS ARE SUBJECT TO CHANGE.
 2) HORIZONTAL DATUM: NAD83, TEXAS SOUTH ZONE, US FEET.
 3) VERTICAL DATUM: NAVD83
 REFERENCE MONUMENT "5780 H 1985"
 N: 17,104,702.62
 E: 1,397,922.08
 ELEV: 6.4' NAVD83

Naismith Marine Services
 Sea Floor Surveying
 2007 F.W. 3036
 Rockport, Texas 78382
 WWW.NAISMITHMARINE.COM
 (361) 945-0248

NO.	DATE	REVISION

CHART 3
 LLOYD ENGINEERING, INC.
 BATHYMETRIC SURVEY
 TEXAS GULF TERMINALS PROJECT
 KLEBERG CO. TEXAS

SCALE: 1" = 400'
 DRAWN BY: BSG

PLAN SHEET 1 OF 1
 APRIL 2018