

AREA STATEMENT

Site Area	119972.31 sft
Ground Coverage	33000 sft
Total BUA	99000 sft
Front Setback	91'
Side Setback	50'
Rear Setback	50'

66' Wide Haddonfield Road

1


Project Number:

Project Name:
**2932 Haddonfield Road, Pennsauken,
 NJ**

Sheet Name:
Site Plan - Option 01

Sheet Id: **A102**

Date: 2021-12-08 | Scale: 1 : 500 @11x17"



Project Number:

Project Name:
2932 Haddonfield Road, Pennsauken,
NJ

Sheet Name:
Option 01 - 3D View -1
Sheet Id: A103
Date: 2021-12-08 Scale: @11x17"



Project Number:

Project Name:

2932 Haddonfield Road, Pennsauken,
NJ

Sheet Name:

Option 01 - 3D View -2

Sheet Id:

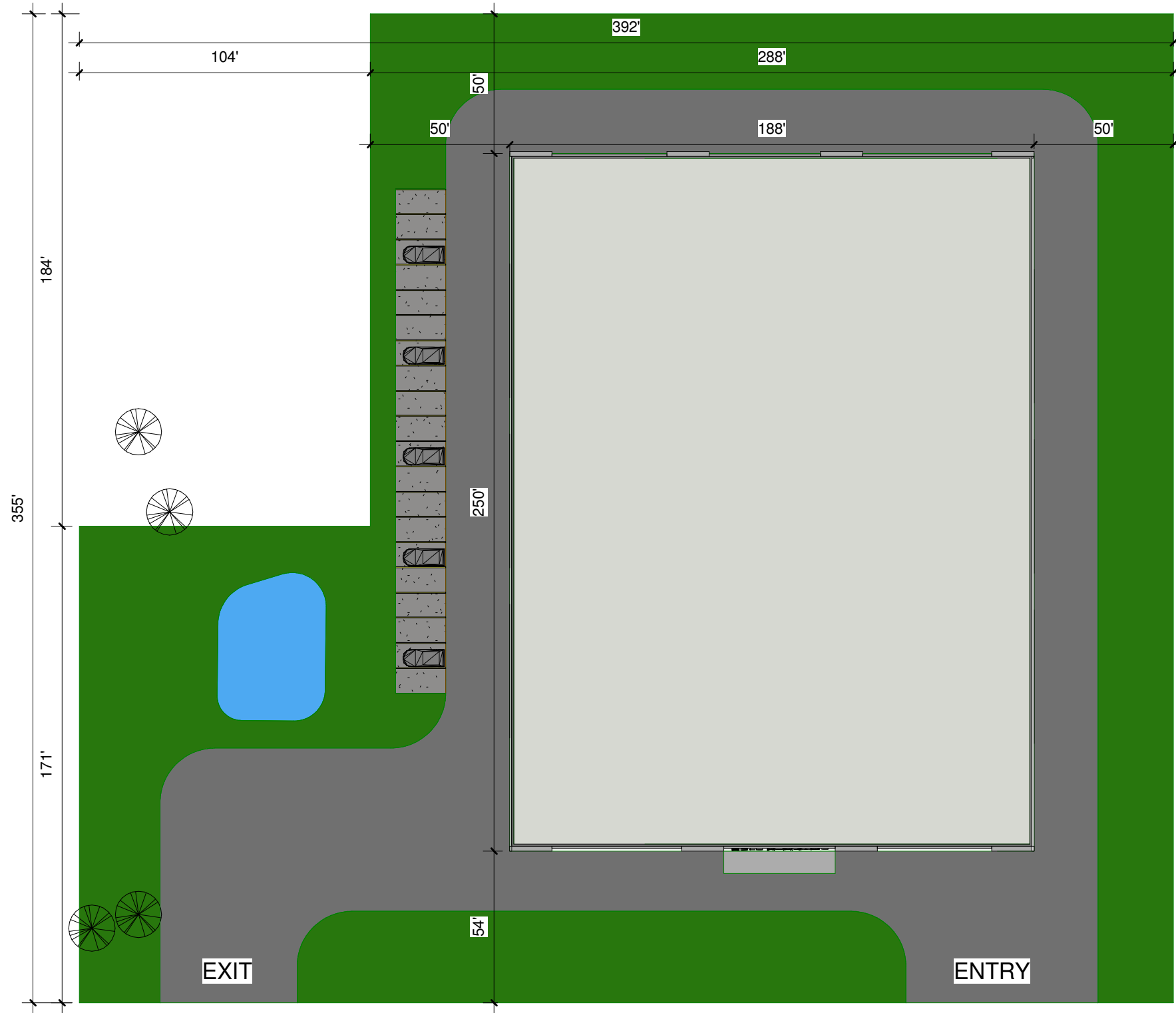
A104

Date:

2021-12-08

Scale:

@11x17"



AREA STATEMENT

Site Area	119972.31 sft
Ground Coverage	47000 sft
Total BUA	94000 sft
Front Setback	54'
Side Setback	50'
Rear Setback	50'

66' Wide Haddonfield Road

	Project Number:	Project Name:	Sheet Name:
		2932 Haddonfield Road, Pennsauken, NJ	Site Plan - Option 02
			Sheet Id: A105
		Date: 2021-12-08	Scale: 1 : 500 @11x17"



Project Number:

Project Name:

2932 Haddonfield Road, Pennsauken,
NJ

Sheet Name:

Option 02 - 3D View -1

Sheet Id:


A106

Date:

2021-12-08

Scale:

@11x17"



Project Number:

Project Name:

2932 Haddonfield Road, Pennsauken,
NJ

Sheet Name:

Option 02 - 3D View -2

Sheet Id:

A107

Date:

2021-12-08

Scale:

@11x17"