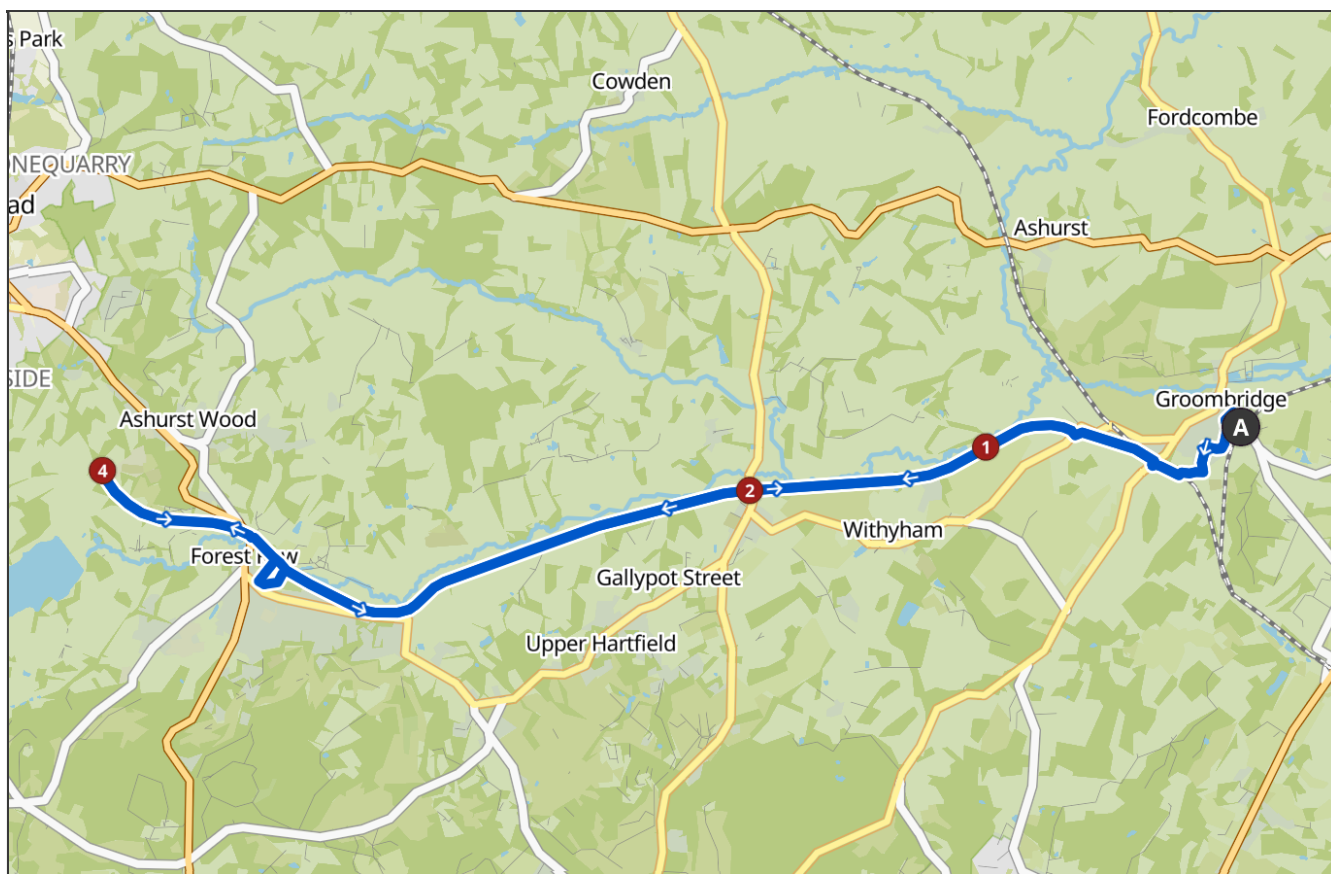
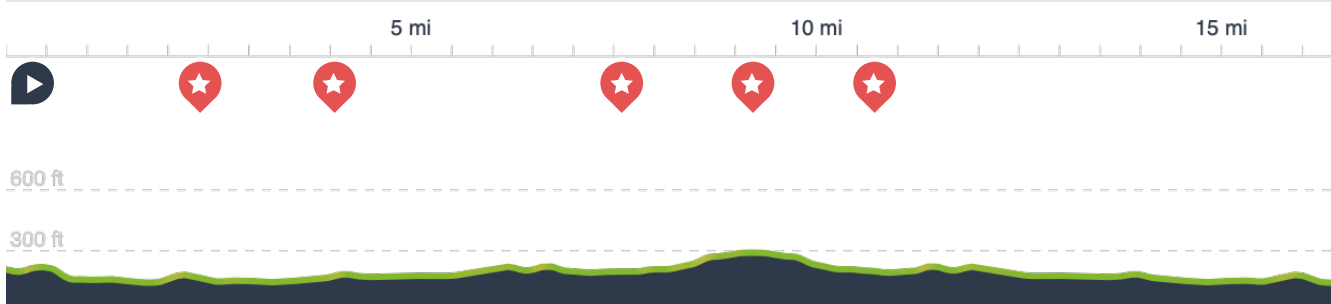



www.komoot.com/smarttour/1139711

Wonderful old Bridge – Lunch Pit stop loop from Groombridge

🕒 01:47 ↔ 18.1 mi ⌀ 10.1 mph ↗ 475 ft ↘ 475 ft





1. On access road head north

Follow for 135 yd – overall 135 yd



2. Straight on Newton Willows.

Follow for 96 yd – overall 231 yd



3. Right on Station Road.

Follow for 68 yd – overall 298 yd



4. Left on Springfield Road.

Follow for 135 yd – overall 433 yd



5. Left on Corseley Road.

Follow for 352 yd – overall 0.45 mi



6. At the intersection Slight right and follow Corseley Road.

Follow for 195 yd – overall 0.56 mi



7. Turn left at the fork and follow Corseley Road.

Follow for 311 yd – overall 0.73 mi



8. Right on Forest Way.

Follow for 305 yd – overall 0.91 mi



9. Right and follow Forest Way.

Follow for 355 yd – overall 1.11 mi



10. Sharp right and follow Forest Way.

Follow for 0.62 mi – overall 1.73 mi



11. Right and follow Forest Way.

Follow for 2.29 mi – overall 4.03 mi



12. Left and follow Forest Way.

Follow for 25 yd – overall 4.04 mi


















13. Right and follow Forest Way.

Follow for 3.35 mi – overall 7.39 mi



14. Left on Forester's Link.

Follow for 178 yd – overall 7.50 mi

- | | |
|---|---|
|  | 15. Turn right at the fork and follow Forester's Link.
Follow for 178 yd – overall 7.60 mi |
|  | 16. Right on Path.
Follow for 65 yd – overall 7.64 mi |
|  | 17. Right on Station Road.
Follow for 327 yd – overall 7.82 mi |
|  | 18. Straight on Street.
Follow for 376 yd – overall 8.04 mi |
|  | 19. Slight right and follow Cycleway.
Follow for 0.44 mi – overall 8.47 mi |
|  | 20. Straight on Forest Way.
Follow for 0.74 mi – overall 9.21 mi |
|  | 21. Turn around and follow Forest Way.
Follow for 0.74 mi – overall 9.95 mi |
|  | 22. Straight on Singletrack (S1).
Follow for 0.43 mi – overall 10.4 mi |
|  | 23. Slight left and follow Street.
Follow for 0.27 mi – overall 10.6 mi |
|  | 24. Turn right at the fork on Forest Way.
Follow for 0.71 mi – overall 11.4 mi |
|  | 25. Turn left at the fork and follow Forest Way.
Follow for 2.71 mi – overall 14.1 mi |
|  | 26. Left and follow Forest Way.
Follow for 25 yd – overall 14.1 mi |
|  | 27. Right and follow Forest Way.
Follow for 2.29 mi – overall 16.4 mi |
|  | 28. Left and follow Forest Way.
Follow for 0.62 mi – overall 17.0 mi |
|  | 29. Left and follow Forest Way.
Follow for 355 yd – overall 17.2 mi |



30. Left and follow Forest Way.

Follow for 305 yd – overall 17.4 mi



31. Left on Corseley Road.

Follow for 311 yd – overall 17.6 mi



32. Right and follow Corseley Road.

Follow for 162 yd – overall 17.6 mi



33. At the intersection Slight left and follow Corseley Road.

Follow for 386 yd – overall 17.9 mi



34. Right on Springfield Road.

Follow for 135 yd – overall 17.9 mi



35. Right on Station Road.

Follow for 68 yd – overall 18.0 mi



36. Left on Newton Willows.

Follow for 96 yd – overall 18.0 mi



37. Right on Path.

Follow for 135 yd – overall 18.1 mi