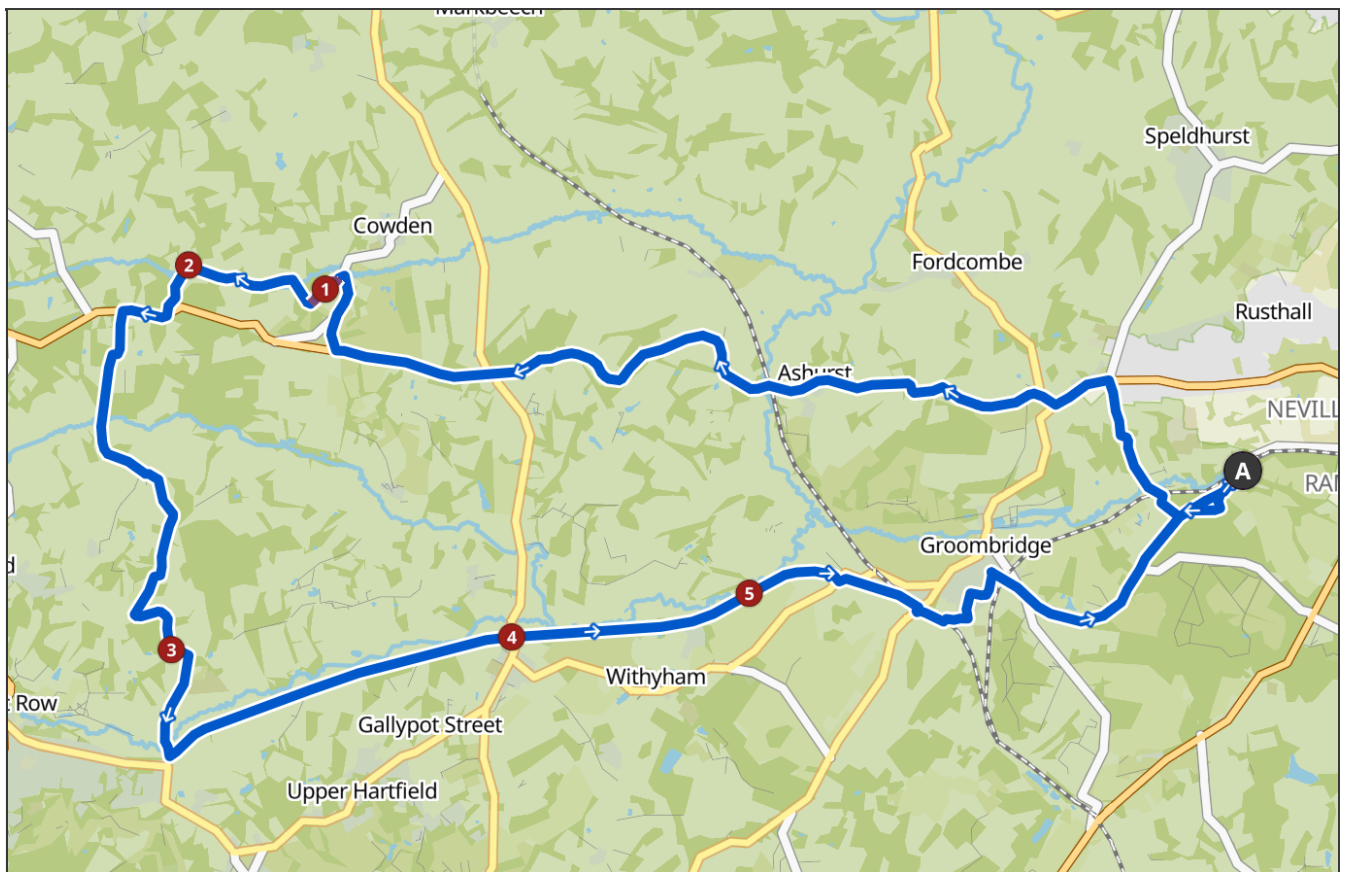
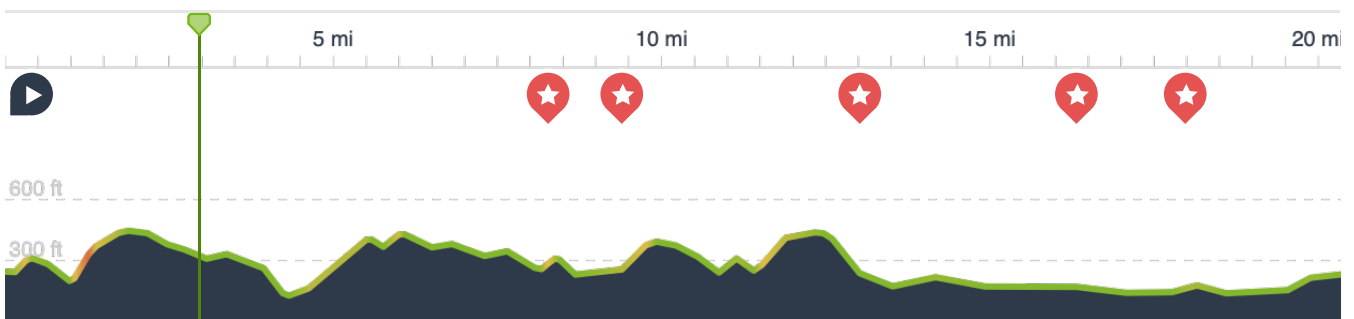


[www.komoot.com/smarttour/1416009](https://www.komoot.com/smarttour/1416009)

## Wonderful old Bridge – Snooth gravel loop from High Rocks

🕒 02:26 ↔ 22.3 mi ⌀ 9.2 mph ↗ 1,525 ft ↘ 1,525 ft





1. On access road head east

Follow for 22 yd – overall 22 yd



2. Sharp right on High Rocks Lane.

Follow for 436 yd – overall 0.26 mi



3. Left on Fairview Lane.

Follow for 187 yd – overall 0.37 mi



4. Right on Singletrack (S1).

Follow for 374 yd – overall 0.58 mi



5. Straight on Hillswood Road.

Follow for 127 yd – overall 0.65 mi



6. Right on Broom Lane.

Follow for 20 yd – overall 0.66 mi



7. Turn right at the fork and follow Broom Lane.

Follow for 1.10 mi – overall 1.77 mi



8. Left on Langton Road, A264.

Follow for 97 yd – overall 1.82 mi



9. Turn left at the fork and follow Langton Road, A264.

Follow for 105 yd – overall 1.88 mi



10. Turn left at the fork and follow Langton Road, A264.

Follow for 0.29 mi – overall 2.17 mi



11. Right on Ashurst Road, A264.

Follow for 1.88 mi – overall 4.05 mi



12. Straight on Ashurst Hill, A264.

Follow for 0.30 mi – overall 4.35 mi


















13. Straight on A264.

Follow for 1.43 mi – overall 5.78 mi



14. Straight on Colestock Road, A264.

Follow for 1.80 mi – overall 7.59 mi

- |   |  |
|---|--|
|    | <b>15. Right on Haltye Hill.</b><br>Follow for 0.25 mi – overall 7.84 mi                         |
|    | <b>16. Straight on Road.</b><br>Follow for 167 yd – overall 7.94 mi                              |
|    | <b>17. Turn left at the fork and follow Road.</b><br>Follow for 334 yd – overall 8.13 mi         |
|    | <b>18. Left on Furnace Lane.</b><br>Follow for 63 yd – overall 8.16 mi                           |
|    | <b>19. Left on Path.</b><br>Follow for 0.29 mi – overall 8.45 mi                                 |
|    | <b>20. Right and follow Singletrack (S2).</b><br>Follow for 230 yd – overall 8.58 mi             |
|    | <b>21. Straight on Furnace Lane.</b><br>Follow for 0.86 mi – overall 9.44 mi                     |
|   | <b>22. Left on Path.</b><br>Follow for 0.38 mi – overall 9.82 mi                                 |
|  | <b>23. Right on Holtye Road, A264.</b><br>Follow for 0.31 mi – overall 10.1 mi                   |
|  | <b>24. Left on Cycleway.</b><br>Follow for 1.01 mi – overall 11.1 mi                             |
|  | <b>25. Left on Owletts Lane.</b><br>Follow for 328 yd – overall 11.3 mi                          |
|  | <b>26. Turn left at the fork and follow Owletts Lane.</b><br>Follow for 219 yd – overall 11.5 mi |
|  | <b>27. Straight on Path.</b><br>Follow for 0.44 mi – overall 11.9 mi                             |
|  | <b>28. Right on Cansiron Lane.</b><br>Follow for 0.65 mi – overall 12.5 mi                       |
|  | <b>29. Left on Singletrack (S1).</b><br>Follow for 0.49 mi – overall 13.0 mi                     |



30. Turn left at the fork and follow Path.

Follow for 190 yd – overall 13.1 mi



31. Right and follow Street.

Follow for 0.64 mi – overall 13.8 mi



32. Turn left at the fork and follow Singletrack (S1).

Follow for 138 yd – overall 13.9 mi



33. Left on Forest Way.

Follow for 2.45 mi – overall 16.3 mi



34. Left and follow Forest Way.

Follow for 25 yd – overall 16.3 mi



35. Right and follow Forest Way.

Follow for 2.29 mi – overall 18.6 mi



36. Left and follow Forest Way.

Follow for 0.62 mi – overall 19.3 mi



37. Left and follow Forest Way.

Follow for 355 yd – overall 19.5 mi



38. Left and follow Forest Way.

Follow for 305 yd – overall 19.6 mi



39. Left on Corseley Road.

Follow for 311 yd – overall 19.8 mi



40. Right and follow Corseley Road.

Follow for 162 yd – overall 19.9 mi



41. At the intersection Slight left and follow Corseley Road.

Follow for 312 yd – overall 20.1 mi



42. Sharp right on Gromenfield.

Follow for 31 yd – overall 20.1 mi



43. Straight on Path.

Follow for 414 yd – overall 20.3 mi



44. Straight on Station Road.

Follow for 31 yd – overall 20.3 mi



45. Turn left at the fork and follow Station Road.

Follow for 0.43 mi – overall 20.8 mi



46. Straight on Broadwater Forest Lane.

Follow for 0.56 mi – overall 21.3 mi



47. Straight on Hillswood Road.

Follow for 0.76 mi – overall 22.1 mi



48. Straight on High Rocks Lane.

Follow for 436 yd – overall 22.3 mi



49. Sharp left on Path.

Follow for 22 yd – overall 22.4 mi