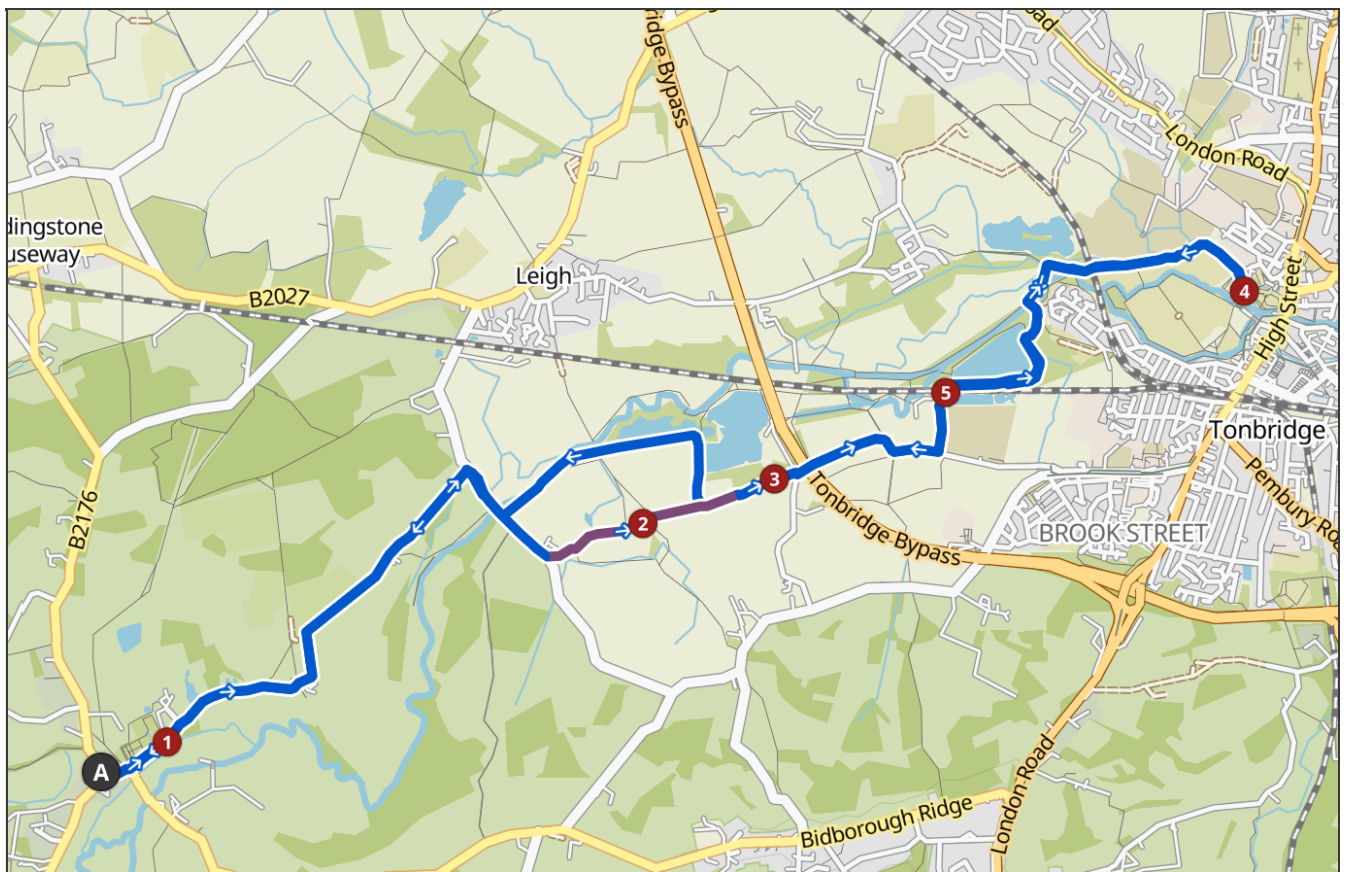
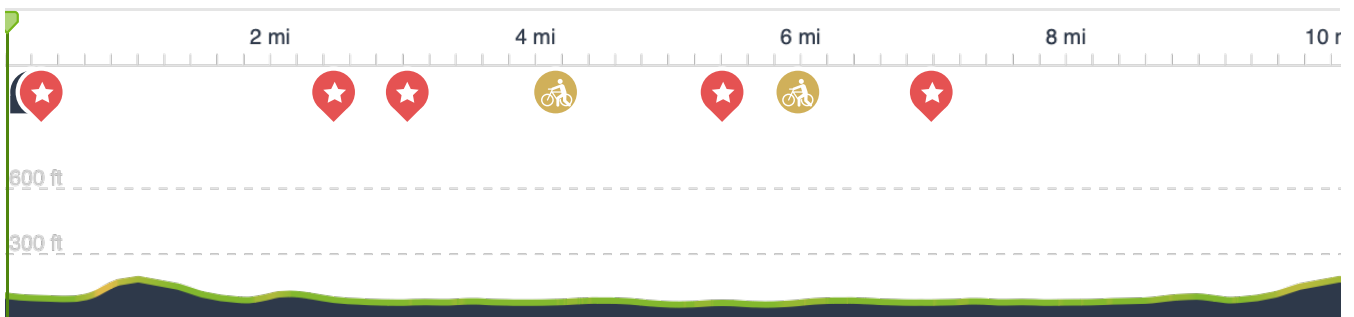


www.komoot.com/smarttour/12822562

Penshurst Place – Haysden Country Park loop from Penshurst

🕒 01:08 ↔ 11.1 mi Ø 9.7 mph ↗ 300 ft ↘ 300 ft





1. On access road head southeast

Follow for 43 yd – overall 43 yd



2. Left and follow Penshurst Road, B2176.

Follow for 132 yd – overall 175 yd



3. Right and follow Penshurst Road, B2176.

Follow for 21 yd – overall 196 yd



4. Turn left at the fork on Street.

Follow for 0.53 mi – overall 0.65 mi



5. Turn right at the fork and follow Long-distance Cycleway.

Follow for 0.36 mi – overall 1.00 mi



6. Right and follow Street.

Follow for 0.77 mi – overall 1.78 mi



7. Turn right at the fork on The Tudor Trail.

Follow for 198 yd – overall 1.89 mi



8. Straight on Ensfield Road.

Follow for 0.30 mi – overall 2.19 mi



9. Turn left at the fork on SR433.

Follow for 185 yd – overall 2.29 mi



10. Turn left at the fork and follow SR433.

Follow for 0.46 mi – overall 2.75 mi



11. Straight on The Tudor Trail.

Follow for 0.35 mi – overall 3.10 mi



12. Right on Street.

Follow for 16 yd – overall 3.11 mi



13. Left on Lower Haysden Lane.

Follow for 0.37 mi – overall 3.48 mi



14. Left and follow Lower Haysden Lane.

Follow for 276 yd – overall 3.64 mi

**15. Left on Street.**

Follow for 277 yd – overall 3.80 mi

**16. Turn right at the fork on The Tudor Trail.**

Follow for 150 yd – overall 3.88 mi

**17. Straight on Path.**

Follow for 0.42 mi – overall 4.30 mi

**18. At the intersection Right on The Tudor Trail.**

Follow for 306 yd – overall 4.48 mi

**19. Right and follow The Tudor Trail.**

Follow for 253 yd – overall 4.62 mi

**20. Right and follow The Tudor Trail.**

Follow for 436 yd – overall 4.87 mi

**21. Turn right at the fork and follow The Tudor Trail.**

Follow for 0.46 mi – overall 5.33 mi

**22. At the intersection Straight on Street.**

Follow for 136 yd – overall 5.41 mi

**23. Turn around and follow Street.**

Follow for 0.47 mi – overall 5.88 mi

**24. Straight on The Tudor Trail.**

Follow for 114 yd – overall 5.95 mi

**25. Turn left at the fork on Path.**

Follow for 130 yd – overall 6.02 mi

**26. Straight on The Tudor Trail.**

Follow for 303 yd – overall 6.19 mi

**27. Turn left at the fork and follow The Tudor Trail.**
















Follow for 253 yd – overall 6.34 mi

**28. Left and follow The Tudor Trail.**

Follow for 245 yd – overall 6.48 mi

**29. At the intersection Left and follow The Tudor Trail.**

Follow for 0.47 mi – overall 6.95 mi

- | | |
|---|--|
|  | 30. Left and follow The Tudor Trail.
Follow for 150 yd – overall 7.04 mi |
|  | 31. Straight on Street.
Follow for 145 yd – overall 7.12 mi |
|  | 32. Turn right at the fork and follow Street.
Follow for 131 yd – overall 7.19 mi |
|  | 33. Right on Lower Haysden Lane.
Follow for 268 yd – overall 7.35 mi |
|  | 34. Right and follow Lower Haysden Lane.
Follow for 83 yd – overall 7.39 mi |
|  | 35. Left and follow Lower Haysden Lane.
Follow for 0.33 mi – overall 7.73 mi |
|  | 36. Right on Street.
Follow for 16 yd – overall 7.74 mi |
|  | 37. Left on The Tudor Trail.
Follow for 0.35 mi – overall 8.08 mi |
|  | 38. Right and follow The Tudor Trail.
Follow for 0.99 mi – overall 9.07 mi |
|  | 39. Right on Ensfield Road.
Follow for 166 yd – overall 9.17 mi |
|  | 40. Turn right at the fork and follow Ensfield Road.
Follow for 192 yd – overall 9.28 mi |
|  | 41. Left on Street.
Follow for 0.79 mi – overall 10.1 mi |
|  | 42. Left and follow Long-distance Cycleway.
Follow for 266 yd – overall 10.2 mi |
|  | 43. Right and follow Long-distance Cycleway.
Follow for 94 yd – overall 10.3 mi |
|  | 44. Left and follow Long-distance Cycleway.
Follow for 0.69 mi – overall 11.0 mi |



45. Right on Penshurst Road, B2176.

Follow for 21 yd – overall 11.0 mi



46. Left and follow Penshurst Road, B2176.

Follow for 132 yd – overall 11.0 mi



47. Right and follow Penshurst Road, B2176.

Follow for 43 yd – overall 11.1 mi